ONLY OAKLAND NEWSPAPER THAT PUBLISHES Associated Press News

Oakland Tribune.

LAST EDITION

VOL. LXVII | THURSDAY—Cloudy. | OAKLAND, CAL., WEDNESDAY EVENING, JUNE 12, 1907 | THURSDAY—Cloudy. | NO. 112

"I GAVE SCHMITZ $2500" SAYS RUEF, UNDER OATH

MAYOR SCHMITZ.

RUEF SAYS: "I Gave Schmitz $2500"

Mystery of $5,000! Who Got It?

"I Wasn't Given a Cent," SAYS SCHMITZ

ABE RUEF.

JAPAN WILDLY EXCITED OVER ATTACK IN BERKELEY

TOKIO, June 12.—The Asahi's correspondent at Washington reports an attack upon a Japanese horticulturist at Berkeley, Calif., resulting in the destruction of a green-house and other property.

This has fanned the flame of indignation already strong here and has served to confirm the popular belief that violence of the kind is not accidental, but the result of a deeply rooted feeling against the Japanese.

SAN FRANCISCO, June 12.—Referring to the alleged attack on a Japanese horticulturist at Berkeley,

(Continued on Page 2.)

FALLEN BOSS CONFESSES PROSECUTION PROMISED HIM LENIENCY FOR ACTS

Sensational Testimony Is Given

By JOSEPH E. BAKER

SAN FRANCISCO, June 12.—The issue is now fairly drawing in the Schmitz case. Until Ruef testified for the prosecution Heney had failed to make out a case. The one he had made out rests entirely on the testimony of the fallen boss. Ruef has testified that he gave Schmitz half the $5000 fee he received from the French restaurants in 1905 and half the $3000 paid him in 1906. Schmitz had emphatically denied receiving any of the money from Ruef, however. Ruef said he offered the money, which he steadily alluded to as a "fee" voluntarily to the mayor, several weeks after it had been paid him.

On objection from the prosecution, Ruef was not permitted to testify that there was no previous understanding between him and the mayor that the money was to be divided. Ruef was compelled to admit that he had already pleaded guilty to extorting money from the French restaurants and is resting under 110 or more indictments for other felonies, and that he had only agreed to testify against Schmitz after Burns, Heney and Langdon had promised to do all they could to secure leniency for him in all the cases.

"Heney assured me that if I would tell the truth freely and fully, make full disclosures about all these matters, they would do all they could to secure leniency," is the way Ruef put it.

"Are you not giving your testimony in this case in the belief and hope of complete immunity from all charges against you?"

That was Campbell's last question. It was never answered, for Heney was quick to object to it and Judge Dunne was quick to sustain the objection.

Issue is Forced by the Defense.

All the morning the defence forced the issue in regard to introducing testimony. Heney was as strenuous in narrowing the scope of cross-examination by the defense as he was in demanding latitude for the prosecution. Judge Dunne as steadily sustained his objections as he had in the past overruled the objections of Campbell. He was so swift that Campbell frequently found himself bowled out before he had a chance to state what he intended to show or what his questions related to.

Every man who has followed the case with any degree of attention went to bed last night convinced of two things, namely: that Judge Dunne would overrule Campbell's objection to Ruef's rebutting testimony, improperly brought in the cross-examination of Schmitz; that Ruef would testify that he gave half the money he received from the French restaurants to Schmitz.

Ruef's statement on the stand convinced every hearer in the court room that he would testify in all the other cases exactly as the prosecution desires. He declared that he had lied in all other statements regarding this matter, but insisted that he was telling the truth now. Still he was forced to admit that he had altered his plea from not guilty to guilty despite the protests of his counsel only after Burns, Heney and Langdon had promised to do all they could to secure leniency for all offenses.

Many Women Present at Trial.

Campbell read numerous authorities this morning which seemed to the mind of a layman to fully sustain his contention that Ruef's testimony in regard to the money payments was inadmissible, but it was of no avail.

Heney read never an authority and made no arguments, but Judge Dunne ruled with him. Schmitz and his attorneys seemed to have expected the result, for they were no wise disconcerted, and merely exchanged glances with uplifted eyebrows.

The Bush street temple was packed to suffocation, many women being present. Even the gallery and the lobby were completely jammed.

Schmitz looked as cool and unconcerned as usual. When Ruef took the stand the mayor searched his face with a steady look, but Ruef would move uneasily in his chair. The boss seemed to feel the mayor's impelling gaze, for he moved uneasily and shifted his glance to different parts of the court room.

Ruef began to wince the moment Campbell commenced his cross-questioning and repeatedly appealed to Heney with his eyes for help. Heney was quick to respond and either insisted on shutting off answers or making the defense take Ruef for their own witness. Campbell steadily and politely refused this gift from the Greeks, and Judge Dunne usually ruled out his questions.

Ruef said he was surrounded day and night by guards selected by Burns. Ever since he was placed in the custody of Elisor Biggy, Burns had access to him at all times. Sometimes Burns woke him

(Continued on Page Two.)

RUEF PEACHES ON EVERY MAN WHO GAVE HIM MONEY

Burns Was With Him Day and Night

By ASSOCIATED PRESS.

SAN FRANCISCO, June 12.—The opening of the crucial day of the Schmitz trial found the auditorium of the Jewish Synagogue on Bush street, Judge Dunne's temporary court room, crowded from gallery tiers to altar. The attendance was the largest since the trial began.

For the first time policemen were stationed at the doors of the auditorium to guarantee order and prevent the crowding of the aisles that was a forbidden feature of yesterday's attendance.

ABRAHAM RUEF ENTERS COURT ROOM.

Abraham Ruef, whose "yes" or "no" is the unknown weight suspended over the scales the jury holds, entered the Synagogue a few minutes before 10 o'clock in the custody of Special Agent Burns of the prosecution, and the two took seats immediately back of the counsel table and close to District Attorney Langdon, Assistant District Attorney Heney, Special Prosecutor Hiram Johnson and Rudolph Spreckels.

At the other end of the counsel table sat Schmitz, surrounded by his attorneys, Messrs. Campbell, Fairall, Metzon, Drew and Barrett.

Ruef looked pale and a little apprehensive, but apparently had himself well in hand.

The mayor never looked in better health and spirits since the trial began. His cheeks had color in them, his eyes were bright, the expression of his face was cheerful, almost happy.

JUDGE DUNNE IN HIS PLACE.

Promptly at 10 o'clock Judge Dunne, whose dispassionate conduct of the case and whose great forbearance of counsel table tactics of frequently hinging on contempt, and not seldom suggestive of intended insult have called forth comments of approval from time to time throughout the trial took his seat at his desk in the altar, and the bailiff opened court.

Mr. Campbell for the defense at once resumed his argument in favor of the objection entered into at the closing of yesterday afternoon's session to the question asked Ruef by Assistant District Attorney Heney.

DID YOU GIVE MAYOR SCHMITZ 2500?

"Did you in January, 1905, in the house at 2849 Fillmore street, give to the defendant, Eugene E. Schmitz, $2500 in currency?"

If glances indicated anything the big crowd that filled the floors in the galleries of the Synagogue had its mind fixed on Abraham Ruef as firmly as its eyes were fixed on the back of his head throughout arguments and counter-arguments on the part of objection and was asking itself silently with one accord:

"WHAT WILL HIS TESTIMONY BE?"

In the minds of many the answer to that question is the answer to the final question:

WHAT WILL THE VERDICT BE?

When Abe Ruef changed his plea to guilty in Judge Dunne's court some weeks ago on the indemnity guilty charge he made an important and paradoxical reservation.

He pleaded guilty but in the same breath he declared to the court that he was innocent. So the situation now confronting Ruef is not a happy one. If he

(Continued on Page 2.)

STORES TO LET

Choicest corner in business portion of Oakland; first floor and basement of new TRIBUNE building, corner of Eighth and Franklin; 40 feet front; sidewalk elevator service; portion of mezzanine floor if desired; rent reasonable. Apply manager TRIBUNE.

Special Auction Sale.

At 1986 University avenue, Berkeley, of the fine furniture, carpets, parlor pieces, dining-room furniture, bedroom furniture, mirror front wardrobe, two desks, Underwood typewriter, gas range, garden tools, etc., of P. Vanderhaas. Sale, Thursday, June 13, at 11 a. m. Must be sold on account of departure for the East.
J. A. MUNRO & CO., Auctioneers.

Constable Auction Sale.

Of the fine furniture, carpets, piano, etc., of C. Leavitt. We will also sell the elegant household goods of another party; name not mentioned by request. Sale, Friday, June 14, at 10:30 a. m., at 1007 Clay street, Oakland. Open for inspection Thursday afternoon. Comprising in part: Two fine pianos, elegant carpets, lace curtains, odd upholstered chairs, weathered oak rockers, parlor tables, birdseye maple, oak and cherry bedroom suites, dressers, chiffoniers, oak folding beds, about twelve mattress couches, wardrobes, iron and brass beds, bedding, toilet sets, weathered oak dining tables, chairs to match, linoleum, fine walnut-back range, steel range, gas ranges, crockery, glass ware, etc. The above is a fine lot of goods and must be sold.
J. A. MUNRO & CO., Auctioneers.

RUEF DECLARES SCHMITZ RECEIVED BRIBE MONEY

Sensational Testimony by Fallen Boss

By Associated Press.

(Continued from Page 1.)

answers Mr. Heney's question affirmatively he will brand Mayor Schmitz as guilty of extortion and himself as a falsifier in having assured the court of his own innocence.

If he gives Heney a denial, he will be vindicating the mayor, upholding his own asseveration of guiltlessness, and serving notice that his plea of guilty was a false one.

ABE RUEF GREETS HIS ACQUAINTANCES.

In his argument to convince the court that Ruef should not be allowed to answer the question asked by Mr. Heney yesterday, Attorney Campbell quoted numerous authorities showing that a defendant in a criminal trial may be cross-examined only about matters to which he has testified.

Mr. Campbell quoted a decision of the Supreme Court in the case of the People vs. Morton, 139th California, page 725, and said that under that decision the witness must answer the question.

During the long argument Ruef sat close behind Assistant District Attorney Heney. Ruef was clean shaven and neatly dressed.

At first he glanced around looking for familiar faces and nodding to acquaintances.

Finally he settled down and paid close attention to the argument.

He seemed self-possessed and not at all worried about the ordeal he would have to go through if Judge Dunne ordered him to answer the question if he had shared his bribe with Mayor Schmitz.

ABE RUEF IS CALLED TO TESTIFY.

Heney replied briefly to Campbell. Judge Dunne overruled the defense's objection and denied an exception.

Heney then called Ruef.

Ruef, very pale, climbed into the witness chair. After seating himself, he buttoned his blue sack coat ostentatiously, then settled back with folded hands to await the inquisition.

Assistant District Attorney Heney said:

"The question to which objection was made yesterday was objected to as leading I will change the form of it. 'Did you, in January or February, 1905, in this city and county, at the house of Mayor Eugene E. Schmitz, 2849 Fillmore street, give him any money, and if so, how much and what kind of money?'"

Mr. Campbell, for the defense, renewed his objection to this question. He said that it indicated "in January or February"; was too broad; it should be restricted and made definite.

Judge Dunne overruled the objection.

As Campbell finished his argument Judge Dunne asked: "You don't claim the prosecution cannot recall a witness in rebuttal?"

Campbell said: "No, if it is in rebuttal to what defendant has testified."

Heney arose to answer Campbell's arguments, but Judge Dunne promptly said that no argument was necessary, that the objection was overruled and that Ruef must answer the question. There was a buzz of excitement among the crowd, and Ruef stepped briskly to the witness chair.

"I GAVE SCHMITZ MONEY," SAYS RUEF.

Ruef, turning to the court stenographer, said:

"Will you kindly read the question?"

Then he answered, "I did."

A long pause ensued.

Then, "$2500 in currency."

Judge Campbell, attorney for Schmitz, tried to stop Ruef's answer, but the objection was overruled.

Amid a hush that was almost painful, Ruef replied clearly and distinctly, "I did."

"How much," asked Heney.

"Twenty-five hundred dollars in currency," was the reply.

"What did you say when giving him the money?"

"I did not say to him it was his share of the money—it was his share of the money from the French restaurants—I did say I had received $5000 from the French restaurants and I would be glad to share it with him, and then I gave it to him."

"Did you in January or February, 1906, give Mayor Schmitz at his house any money, and if so, how much and at what time?"

SAYS HE HANDED MONEY TO MAYOR.

Campbell objected to this question, but the objection was overruled, and Ruef answered:

"Some time after January, 1906, I handed Mayor Schmitz $1500 in currency at his home at Vallejo and Pierce streets.

"I told him that the French restaurant keepers had paid me a second installment of $3000, which was $2000 less than they had agreed to pay.

"I gave Schmitz $1500 in currency.

"Did you at any time give Mayor Schmitz any money you received from what are known as the little French restaurants?"

"I am not positive. My recollection is that I gave him $2500."

Ruef said that he did not recollect having given Schmitz one-half of the $500 paid him by the proprietors of the old Poodle Dog, Jack's and Frank's.

"Take the witness," said Mr. Heney.

ABE RUEF IS CROSS-EXAMINED.

"Mr. Ruef," asked Mr. Campbell, without a moment's pause, "where do you reside now?"

A ripple of laughter ran through the room.

"In San Francisco," was the imperturbable reply.

"But in what particular place?"

"My temporary abiding place is at No. 2949 Fillmore street," answered Ruef, with a half smile of amusement. Again the audience tittered.

"And how long," persisted Mr. Campbell, "has that been your abiding place?"

"Since Elisor Biggy selected it as the place for my detention," said Ruef.

"Now, Mr. Bailiff," declared Judge Dunne sternly, "if there is any more disturbance here I will adjourn court in order to allow you to clear the room; then we will proceed."

This quieted the big crowd.

"And how long has that been?" asked Campbell.

"Since the latter part of March of the present year."

RUEF'S RELATIONS WITH DETECTIVE BURNS.

"Do you know Detective William Burns?"

"I know him."



ABE RUEF ON THE WITNESS STAND TODAY.

FALLEN BOSS CONFESSES PROSECUTION PROMISED HIM LENIENCY FOR ACTS

(Continued from Page 1.)

"Have you met him frequently since you became an inmate of Mr. Biggy's house?"

"Yes, and before that, at the St. Francis Hotel, as often as twice a day."

"Do you know what relation he has to this case?"

"Yes."

"Kindly state what it is."

"He is employed in securing and attempting to secure evidence to assist the prosecution."

"Do you know by whom he is employed?"

"Not of my own knowledge," said Ruef.

"As a matter of fact, do you not know that he is employed by Rudolph Spreckels?"

Mr. Heney objected to this.

"The witness said he doesn't know," reminded Heney.

"Ah, yes," responded Campbell grimly, "but I'm bound by his answers."

Addressing himself to Ruef, Campbell asked: "How frequently have you seen William J. Burns in the last sixty days?"

"Do you mean how many times he has visited me?"

"Yes."

"Probably one hundred and fifty times."

"What has been the character of those visits in relation to the testimony to be given in this case?"

The objection of the prosecution was overruled.

"Do you mean," asked Ruef, "what has transpired at those visits?"

"Yes, sir."

"I have spoken to Mr. Burns about this case, but only two or three times."

"Where were you last night," demanded Mr. Campbell, sharply.

"At home," answered Ruef serenly

"In whose company?"

"In the company of Wm. J. Burns from 5:30 to 7:30 p. m. and 8:30 to 11 p. m."

DETAILS DISCUSSION OF HIS TESTIMONY.

"What was said last night about the testimony you would give in this case?"

"Nothing."

"Anything said Sunday night?"

"Yes—Sunday or Monday."

"All right. Burns was with you that night until 3 o'clock in the morning wasn't he?"

"No. I think he left between 1:30 and 2. You were talking to him about the testimony?"

"It was being discussed."

"Mr. Ruef," asked Mr. Campbell, coming about abruptly on a new tact, "you are under indictment, are you not?"

"I think so—yes, sir," said Ruef hesitatingly.

"Then, I want to strike my answer out. Yes, I am under indictment."

"About one hundred times, eh?"

"Well, a very large number of times."

Responding to other questions by Mr. Campbell, Ruef said that during the last sixty days he has been guarded in the Fillmore street prison house by Mr. Biggy and eight guards. He named over the latter who worked in day and night shifts.

Mr. Campbell's attempt to show by Ruef that the prisoner boss knew that Guard Foley was employed by Rudolph Spreckels was blocked by an objection from Heney which the court sustained.

TESTIMONY UNDER PRESSURE, HE SAYS.

"You are going too far afield, Mr. Campbell," said Judge Dunne.

"But we are leading up. We propose to show that the witness is testifying under pressure," retorted Mayor Schmitz's attorney.

"Then ask him if he is," directed the court.

"We will at the proper time," replied Campbell.

The latter then questioned Ruef as to how many times he had been talking to Assistant District Attorney Heney and Mr. Burns. He said Mr. Burns had access to him whenever he wanted to see him.

"Was Mr. Burns in the habit in the middle of the night of waking you up?"

"Not since I left the St. Francis."

"Did he ever wake you up?"

"I can't say that he did, but I was waked up by others to see Mr. Burns."

"Did Burns say to you that if you testified in this case it would go easy with you?"

"He did not put it that way. He said if I would make a full statement he would do what he could to secure leniency for me. Langdon and Heney also promised the same thing."

"Did Rudolph Spreckels make any promise?"

"No, I never spoke to Spreckels."

MANY FACTS ARE FAVORABLE TO MAYOR.

"Did you not at the first refuse to give testimony in this case saying if you testified it would be to acquit the Mayor."

"I did not put it that way. I did not want to testify and said that some parts of my testimony would be favorable to the Mayor.

"I said if I gave the facts in detail as they were the larger part would be favorable to the Mayor."

Burns Gives Ruef Bracing Talk.

Burns was with Ruef last night. He also went in yesterday afternon to give Ruef a bracing talk while he was waiting in the vestry to be called. Judge Fairall, one of Schmitz's attorneys, called to see Ruef last Sunday Fairall had been one of Ruef's attorneys. Heney tried to make a point against the defense by asking Ruef if Fairall had not then talked to him about giving evidence in this case, but Ruef answered "No."

Burns issued a statement in the morning papers charging the business agent of the Cooks and Waiters' and the Bartenders' unions, who impeached Reagan, with perjury. This kind of testimony has been offered right along to the press or in the court room by Burns and Heney, and is not without its affect on a certain order of intellect.

However, it is all up to the jury, and as I said when it was impaneled Schmitz was shown no favor in selecting that body. Neither is he likely to receive any consideration in the judge's charge.

A few more blow holes in the records will not count. What the prosecution wants is a conviction in this case regardless of whether it will stand or not.

Ruef Is the Star for the Prosecution

"State the facts."

Here Heney objeted and said that if the defense insisted "we will go further into all relations between Ruef and Schmitz. If they want to make Ruef their witness all right."

Judge Dunne sustained the objection and Campbell asked, "Did you tell Burns all the facts?"

"I did. I told Heney and Langdon also. I told the truth. I made my statement to Heney, Langdon and Burns at the same time."

"At this time, did they say they would do all they could to secure leniency?"

"No; it was a month prior."

"Is it a fact that you would expect these men to use their influence on other criminal charges preferred against you?"

"On my testifying fully and fairly as to the truth on these matters, yes."

"Who is to be the judge as to the truth?"

"I shall insist, I am."

"What is the situation of the prosecution?"

"I don't know, but I presume that, knowing me as they do, they will take my word. The testimony I am giving is true, and I expect that the prosecution will believe it and will carry out their promise and assist in obtaining leniency for me."

"Did you tell them you wanted special immunity?"

Heney objected to this question and Judge Dunne sustained the objection saying that the witness had already answered three times and that was sufficient.

RUEF CHANGES PLEA AFTER SEVERAL TALKS.

Campbell resumed: "Mr. Ruef, you had a talk with Burns before you changed your plea in this case?"

"Yes, several."

"Was it about what they would do?"

"Yes."

"Then you changed your plea?"

"Yes."

"Did you state as follows: 'I am not guilty of the offense charged in this indictment?'"

"Yes."

"Was that true?"

Heney objected and was sustained.

"Why, if not guilty, did you change your plea after your talk with Burns, when you were promised leniency?"

Heney objected and offered to open up everything. Dunne shut him up and said that he did not want to hear from anybody, including the state.

The objection was sustained.

Mr. Campbell then produced an affidavit dated Nov. 2, 1906, and asked Ruef if his signature was on it.

"It is," said Ruef.

"You were a defendant in this case of Langdon vs yourself and certain members of the Board of Supervisors?"

"Yes."

"You filed an answer to the case?"

"Yes."

"You swore to this affidavit?"

"Yes, it was true."

Campbell started to read the affidavit, but Heney objected. Campbell said he offered the affidavit to show that Ruef's present testimony was given under compulsion. The objection was sustained.

Continuing the examination of Ruef as to his statements made in Judge Dunne's court the day he pleaded guilty, Mr. Campbell asked him whether that part of the statement was true which declared as follows

"In political affiliations until the last election no act of mine ever gave just ground for adverse criticism or deserved censure."

"It was true, in my judgment," replied Ruef, halting a little between each word.

"At the time you say gave the $2500 to this defendant, what did you say to him?"

"I said," answered Ruef after a moment's consideration, "'Mr. Mayor, I received $5000 from those restaurant cases as my fee and if you will take half of it I will be glad to give it to you.'"

"That is substantially what I said."

"Had you ever told the Mayor you were to receive such a fee?"

"Yes."

"How long before did you tell him?"

"At about the same time I received it, January 6, 1905."

"Did you explain to the Mayor the circumstances under which you received this fee?"

"I did."

"Did you explain the method by which the circumstances under which you were employed by the French restaurant men?"

"I did."

"Had you a contract with those men to act as their attorney?"

Mr Heney's objection to this question was sustained.

Objection to this question was sustained.

"Well," persisted Mr. Campbell, "did you tell the mayor you had such a contract?"

"I did."

"Did you show it to him?"

"No."

"Have you that contract now?"

"I have," replied Ruef in a firm voice.

FRENCH RESTAURANT CONTRACT IS DEMANDED.

"Will you kindly produce it?" demanded Mr Campbell

While Ruef was fumbling in the inner breast pocket of his coat a wave of excitement swept over the crowded house. Every man and woman in the big audience was sensitive to the fact that the long-mooted French restaurant contract, relied upon by the defense and by them pointed to with pride as the legal and moral exculpor of Ruef, consequently of the mayor, from the charges one and all of extortion lodged by the grand jury, and denounced openly and indignantly by the prosecution as a fake, a fraud, a flimsly subterfuge for the diversion of justice, was about to be produced at last.

The situation became intensely dramatic as the seconds flew by in silence with Ruef's right hand fumbling about in that hidden pocket, his eyes downcast, his expression held as in a mask.

RESTAURANT CONTRACT PRODUCED IN COURT.

At last he dragged it forth—a long, thin white envelope, sealed. Another wait while he fished his penknife from a trousers pocket. Very slowly and with a hand that trembled slightly, he slit the packet lengthwise, drew out a folded slip of paper and nervously dropped that into a crack between the witness stand and the altar. With every eye on him he stooped and picked it up with painful deliberation.

"Let me have it, please," said Mr. Campbell softly. Ruef hesitated, apparently drew back, then thrust the contract at the mayor's lawyer almost rudely.

The latter, standing between Ruef and the jury, opened the paper glanced it over with his eye and said:

"Mr. Ruef kindly state to the jury whose signature that is."

Ruef cleared his throat.

"It is the signature of Pierre Priet," he said.

"Did you see him sign it?"

"I did."

Ruef's gaze was down and his eyelids fluttered fast as he made his final declaration upholding the genuineness of the contract.

Mr. Campbell walked back to the counsel table and seated himself. As he read to himself the piece of paper Ruef handed him, the eyes of every one of the twelve jurors was fastened upon him.

"Mr. Ruef," asked Mr. Campbell, "is this the contract referred to when you told the defendant Schmitz that you had a contract with the French restaurant men?"

"It is."

"I offer it in evidence in cross examination," said Mr Campbell, and after Clerk McManus had fixed the exhibit number thhe Mayor's senior counsel read it aloud to the jury.

RESTAURANT CONTRACT IS WITHDRAWN.

There is nothing out of the ordinary to be gleaned from the wording of this contract. In substance it recites the retention of Abraham Ruef as attorney for a term of two years by the proprietors of what were before the fire the five foremost French restaurants of the city—Delmonico's, Marchand's, the New Poodle Dog, the Pupb and the Bay State ,and sets $5000 per year as the retaining fee. It is signed "Pierre Priet, President," of the French Restaurant Men's Association.

"Was this contract signed in duplicate?" asked Mr. Campbell.

"It was," replied Ruef. "To the best of my recollection Mr Priet signed both contracts and I signed only the one I gave to him."

"Was that the contract under which you performed service for the French restaurant keepers?"

"I object to that," exclaimed Mr. Heney. "It is immaterial and——"

"I think so myself," consented Mr. Campbell. "I withdraw it."

"Mr. Ruef, kindly state all the conversation you had with Mayor Schmitz at the time this money was paid by you to him."

"We object to that," said Heney.

"It would open up the whole case again and that's what we want to prevent."

"I have already stated," interposed Ruef quietly, "all of that conversation substantially."

"Then that's all right," agreed Mr. Campbell

"Now can you fix definitely the date when you had your conversation with Pierre Priet about taking the French restaurant man's cases?"

"I cannot," answered Ruef. "I think it was in February—February of 1905."

CONTRACT IS SIGNED; RUEF RECEIVES $5000.

"I know the contract was signed on that occasion and it was a few weeks after I had received the $5000."

This answer created something of a sensation, indicating as it did that the contract was an afterthought, rather than a preliminary to the "employment" of the then political boss of San Francisco.

"Did you at the time you say you gave half of this money to the Mayor, know Police Commissioners Reagan, Hutton, Drinkhouse, Poheim and Howell?" asked Campbell.

Said Ruef: "I did."

"At that time, what were your relations with them?"

Mr Heney objected to this question as incompetent, irrevelant and immaterial, and not proper cross-examination.

Mr Campbell contended that it was very pertinent inasmuch as it was to lay the foundation for a showing of

(Continued on Page 8.)

JAPAN WILDY EXCITED.

(Continued from Page 1.)

Thomas G Walker, representing the Japanese association of America, states that it was a trivial affair.

Some boys had thrown a few stones at a green-house belonging to a Japanese, but the damage was slight, and the association will take no action in regard to the incident, leaving the legal authorities to deal with the offenders.

SAN FRANCISCO, June 12.—The Japanese residents of San Francisco, it is said, intend to demand an indemnity of the United States government for the alleged attack upon the Horseshoe restaurant and other acts of violence which they say have been inflicted upon them

The hope by bringing diplomatic pressure to bear upon the government at Washington to suppress anti-Japanese agitation in California.

This, it is said, was the aim of Count Nodas' recent visit to Viscount Aoki, the Japanese ambassador at Washington.

SUITABLE FOR GROCERY STORE

FOR RENT.

Two large stores on Clay street with entrance from San Pablo avenue. Apply 211 San Pablo ave., near 16th.

Trusses, Supporters, Elastic Stockings

and all kinds of apparatus for deformities, made and fitted by WM. H. C. HATTEROTH, M. D. the only regular physician on the coast making a specialty of SURGICAL APPLIANCES.

Ladies' Syringes, Douches, etc., etc.

Rooms 20, 21, 22, Bacon Bldg., Twelfth and Washington streets, Oakland.

Hours 2 to 5 p. m.

RUEF ADMITS HE WILL BE SPARED

Indicted Boss Acknowledges Prosecution Has Promised to Be 'Easy' With Him.

(TRIBUNE CORRESPONDENCE.)

SAN FRANCISCO, June 12.—Abraham Ruef resumed the witness stand this morning in the trial of Mayor Eugene E. Schmitz, charged with extortion from the French restaurants, and swore that he had paid half the money he had received from those restaurants to the defendant, Mayor Schmitz.

He made, he declared, three payments in all. One of these was in January, 1905, and amounted to $2500. The second was in January, 1906, and amounted to $1500. This latter sum was to have been $2500 on the basis that five restaurateurs were to have paid $1000 each, but instead of five only three of them paid Ruef the second installment, namely $3000. This latter sum Ruef said he divided equally with the mayor.

The third payment, Ruef said, to the best of his knowledge, was about $250, but this statement was not admitted as it was not considered definite enough. Mayor Schmitz smiled at times during Ruef's testimony and even when the latter was making his admissions, his honor did not seem disconcerted.

On cross-examination Ruef admitted that he had a promise from the prosecution that if he would make a fair and full statement in this case they would do all they could to get him easy under the other indictments against him.

At the hour of the noon adjournment, Heney stated that he would require only half an hour this afternoon in which to close the testimony of the prosecution.

(TRIBUNE CORRESPONDENCE)

SAN FRANCISCO, June 12.—In anticipation of the appearance of Abe Ruef on the stand to testify against Mayor Eugene E. Schmitz on the charge of extortion, the largest attendance of the trial today filled the Hebrew Temple of Ohlaba on Bush street.

In fact, as early as 9 o'clock there was a crowd of hundreds of people awaiting the opening of the doors at the entrance to the structure. When at length the doors were swung back the pressure of the throng from the rear was so great that many of those in the front ranks were shot into the vestibule with so much force as to be almost taken off their feet, and it was only with the greatest difficulty that they saved themselves from being dashed with violence against the opposing wall of entry.

Once within the sacred precinct which are now used as a court of justice there was a rush for the choicest settees and inside of two minutes there was not a vacant seat in the auditorium.

Then those who could not find seats below, climbed to the gallery and in shorter time than it takes to write it the place was filled with a mass of humanity which thrilled with excitement and expectancy.

MANY WOMEN PRESENT.

There were probably fifty women scattered throughout the house. Some wore tawdry raiments, others were of the giddy, simpering class who have no explainable purpose in mixing in such things and others still were of the stayed, sober, matronly class who abandoned household duties in order to see the close of the second trial in the great municipal graft investigation.

Many of the women secured seats in the gallery directly over the witness stand and judge's bench and leaned across the balcony rail as if their life depended upon catching everything that was said and done beneath.

Notwithstanding the unusually large attendance, comparatively good order was maintained because a force of policemen was distributed about the place.

The forces for the prosecution and the defense entered the courtroom about the same time and all the members seemed fresh and ready for the fray.

Judge Dunne ascended the bench at 10 o'clock sharp. At that Ruef had not made his appearance.

Attorney Campbell is to show why Ruef should not be permitted to testify as to whether or not he had given Schmitz and of the proceeds of the alleged extortion of the French restaurants.

BOUND BY EVIDENCE.

He read from section 2048 to the effect that the defendant could be cross-examined on what the defendant had testified to in chief, but that when the cross-examination went beyond that, the testimony was bound by the rules of evidence.

Campbell then took up the case of the People vs. Crowley, page 480, 100 Cal. reports The defendant had been convicted of a felony and it was sought to show by him that he had a prior conviction charged against him.

The report, Campbell said, showed that the defendant could not be required to testify against himself, but if he should volunteer to give evidence, his examination should be confined to what he had testified to in chief.

In the People vs. O'Brien, 66 Cal., the court held also that when the defendant testified in his own behalf he could not be questioned about anything save that what he had been examined on in chief.

OUTDOOR EXERCISE.

When, however, the defendant took the stand, he was subject to the statutory means for the purpose of impeaching him.

In the 129 Cal. a case was found in which the attorney for the people asked the defendant if he had not heard a co-defendant say to him: "There is no use for both of us going up for this thing." The defense objected but was overruled. The defendant was then put on the stand and declared that he had not said that he had had anything to do with the robbery of the complaining witness.

At this stage of the proceedings, Abe Ruef made his appearance in court. He was attired in a dark blue suit. His features were bronzed, indicating that he is allowed a goodly share of time for outdoor exercise. He was clean-shaven and natty, and occupied a chair immediately to the rear of Heney and Langdon.

CASE HIGHLY IMPROPER.

Campbell then read from the opinion of the court in the report at first referred to and held that in the case at bar it would be highly improper for Judge Dunne to permit Ruef to answer questions propounded to him yesterday by Heney.

Campbell then took up a case in Marin County in which the prosecution succeeded in contradicting the defendant. The court held that the prosecution was bound by the testimony of the defendant and that the lower court had erred.

In the 104 Cal a man named Baird was convicted of forgery. There was several exhibits. The defendant was connected with one exhibit but the prosecution, over the objection of the defendant, introduced other exhibits and cross-examined, the accused on the other exhibits.

The court held that the lower court had erred in allowing the accused to be examined on the exhibits other than exhibit 1.

Campbell said that if the testimony introduced yesterday was not proper the cross-examination now would be immaterial.

"Of course you do not contend that the prosecution has no right to rebut testimony generally," said the court.

Campbell said he did not

GAVE SCHMITZ $2500.

Judge Dunne then said after hearing Campbell's argument, that he saw no reason to change his mind. The objection was overruled.

"Exception," said Campbell.

Abe Ruef was then called to take the stand.

"An objection was made to the question of yesterday.

"I will change the question's form," said Heney. "Did you in January or February of 1905, in the city and county of San Francisco, at the home of Eugene E. Schmitz, 2489 Fillmore street, give the defendant any money, and if so, how much, and what kind of money was it?"

Campbell objected.

The court overruled the objection.

Ruef asked the reporter to read the question.

The question was read again.

Then slowly and with apparent ease, Ruef replied:

"I did."

"How much?" asked Heney.

"2500. In currency."

ASKED TO SHARE.

"Did you tell the defendant that that was his share of the money you had received from the French restaurants?"

This was objected to.

"No, I did not say that."

"What did you say to the defendant at the time?"

"I did not say to him that the money was his share of the money I had received from the French restaurants I did say to him that I had received $5000 from the French restaurants and if he would accept half of it I would be glad to have him do so, and I then gave it to him."

"Mr Ruef, in January or February, 1906, at the home of Eugene E Schmitz on Fillmore street, did you give to the defendant any money and if so how much, and what kind of money was it?"

This was also objected to by Campbell, but the objection was overruled.

PAID SCHMITZ $1500.

"In 1906?" asked Ruef.

"Yes," said Heney.

Ruef asked for the reading of the question and the request was complied with.

"I can't state positively whether it was in January or February, but it was soon after January, 1906, that I handed to the defendant $1500 in currency at his home on Fillmore street, near Vallejo."

"What did you state to him?"

"I stated that the French restaurants had paid their second installment of their fee to me and I handed him $1500 in currency."

"Did you pay him another sum from the small restaurants as they are known?"

"I have no positive recollection of the exact time, but I paid him $250."

Campbell then cross-examined Ruef.

GAVE RUEF PROMISES.

He showed that Ruef was called on at all hours of the night and day by Detective Burns; that he was under many indictments; that he was in the custody of Elisor Biggy, and that he was under promise of Burns, Langdon and Heney in the event that he tells a full and a fair story of all these transactions to be aided by them in getting ease in the other cases.

"Did not Burns say to you that if you testified in this case you would be granted immunity in the rest?"

"No It was not put that way."

"Well, how was it put?"

"I was told by Mr Burns that if I would tell a full and fair story in this case he would do all he could to make it easy for me in other cases."

"Did you have such a talk with any of the prosecution?"

"Yes."

"With whom?"

"Mr. Langdon and Mr. Heney."

"Any other persons?"

"No."

"Mr. Spreckels?"

"I never spoke to Mr. Spreckels"

"What did Heney and Langdon say to you on this subject?"

"They said that if I would tell a fair and full story of this case they would do all in their power to make it as easy as possible for me in the other cases."

"Did you not first tell Mr. Burns that if you should testify in the case you would acquit the Mayor?"

"No I did not put it in that way."

"Well, how did you put it?"

OBJECTED TO TESTIFYING.

"I did not desire to be a witness in this case. I said that there were some parts of the testimony which would be favorable to the Mayor"

"Did you not say that your testimony would acquit the Mayor?"

"I did not I said I had points in my mind which would be favorable to the Mayor?

Campbell read a part of the statement made by Ruef when he pleaded guilty to the crime of extortion in Judge Dunne's court, and asked:

"You signed that statement?'

"Yes."

"And yet you say that while you pleaded guilty you were not guilty?"

"I did."

Campbell then introduced an affidavit made by Ruef in the case in which the witness was suing Langdon and certain members of the Board of Supervisors. Ruef admitted that he had signed the affidavit.

Heney objected.

ALLEGES COERCION.

Campbell said he offered to show that the affidavit was inconsistent with the testimony of the witness of the prosecution, who, he asserted, showed that he had been coerced into appearing upon the stand

Judge Dunne ruled against the introduction of the affidavit and Campbell took an exception.

"Did you not," asked Campbell, "make under oath the statement included in this paragraph" (indicating lines in the affidavit).

Heney objected and the objection was sustained.

A similar question met the same fate.

"When you changed your plea, did you not make this statement?"

Campbell then uoted from the signed confession of guilt that up to a certain time his conduct had been guiltless

"Is that true?"

"It is."

"When you gave the money to the mayor, what did you say?"

"I said 'Mr Mayor, I have received $5000 from the French restaurant people, and I will be glad to have you accept half of it.'"

"Did you tell him that you were to receive a fee?"

"I did."

"When?"

"About the time I was going to receive it."

ACKNOWLEDGES CONTRACT.

"Did you tell him that you had a contract with the French restaurant people?"

"I did."

"Have you this contract now?"

"I have."

"Will you produce it?"

Ruef opened his sack coat deliberately and took out a paper.

Campbell looked at it.

"Whose signature is this?"

"That is the signature of Pierre Priet."

"You saw him sign it?"

"I did."

Campbell read the agreement to the jury, showing Ruef's agreement to work as attorney for the restaurateurs.

"Mr. Ruef, was this signed in duplicate?"

"I think it was."

"Did you sign both?"

"My best recollection is that Priet signed both I signed only the one I gave Priet."

TIME NOT FIXED.

"Tell us all you stated to the Mayor when you had these money dealings with him."

"I have already stated it.

"You cannot fix the time any closer than January or February?"

"I cannot."

"Did you at that time when you gave money to Schmitz, know Reagan and Hutton and Drinkhouse and Poeheim and Howell?"

"I did."

"What were your relations with them?"

Heney objected. If Campbell wanted, he said, to make Ruef his own witness, the question would be allowable, but it was not cross-examination.

The Court sustained the objection.

"Had you, prior to that date, had any conversation with the defendant in relation to division of any fee you received from the French restaurants?"

Heney objected and was sustained. He claimed that that was a part of the prosecution and that they failed to put it They had asked the Mayor only one question and he had answered it, and now the prosecution had rebutted it.

RECEIVED $3000.

Campbell then took up the second payment to Schmitz and asked what he had said then.

Heney objected that the matter had been gone over.

"Then," said Campbell, "you must have told him about your contract before that."

"I have so stated"

"How much had you received?"

"Three thousand dollars"

"Was that all that was paid?"

"There was to have been $5000 paid, but only $3000 was paid"

"Did you go to the French restaurants or did they come to you?"

The court ruled against the question.

"Did you ever tell the defendant that you had told the French restaurants that they would have to pay, otherwise they would be held up?"

This was ruled out.

"Were you in the house of the defendant in December, 1906, in the presence of Mr Drew, Mr. Metson and myself on Sunday afternoon when it was raining?"

"I recall the meeting."

MEMORY FAILS.

"Did you say you had not given the Mayor one dollar you had received from the French restaurants?"

Ruef was silent for a minute Finally

(Continued on Page 9.)

ALLEGED BUNCO MAN ON TRIAL

Jury Will Decide Whether Walters Cheated Smith in Pool Game.

Harry Walters, alias Charles Clark, denies the story of an alleged bunco game as charged by Howard Smith, who was relieved of $400 while playing pool in Emeryville on April 24 last. Walters said on the witness stand in Superior Judge Ellsworth's court this morning that he won the money fairly from Smith and gave it back to him without any trouble because he was a poor man and could not afford to lose his savings.

Smith told quiet a different story when he related the short acquaintance with the man who is being tried by the name of Clark, but whom the police know as "Harry Walters," a notorious crook who seems immune from conviction. When Smith met Clark, as he is called in this trial, he was introduced to a third party, who took them to a downtown poolroom. A few games were played and a little betting done on the side Smith was the winner, so when Clark flashed a $1000 check and offered to bet all he owned on another trial of the ivory balls Smith took the wager and went to the Union Savings Bank, where he drew in $20 gold pieces his $400 deposit.

A poolroom in Emeryville was the scene of the contest After shooting with the cue ball, Smith said, he was aware that a game was on foot to defraud him out of his money. Clark shot, and the stakeholder placed the money in his hand, informing Smith that he had lost the game. Pocketing of No 11 ball was to decide the bet, and it was shot to a pocket by Clark.

Smith then openly charged Clark and the stakeholder with stealing his money, but they refused to listen to his complaint and ran out. Smith gave chase and the stakeholder, who was not apprehended, knocked him to the sidewalk. Arising to his feet, Smith took after Clark, who was captured after a long chase.

The case went to the jury this afternoon and the fate of the alleged bunco man will be determined for the first time before a Superior Court. He was defended by Attorneys B. E Gehring and George G. McDonough, while Deputy District Attorneys Burpee and Carey conducted the prosecution.

CONDOLENCE FOR A WIFE

Berkeley's Real Estate Exchange Adopts Resolutions as to Harry H. Johnson.

BERKELEY, June 12.—In a cablegram received here this morning from Mrs H H. Johnson, in London, England, she says that J. P. Nabey, a Berkeley contractor, is with her and lending every assistance. Nabey was touring in and around London, and when he learned of the accident called at once and has relieved Mrs. Johnson of much of the necessary work to be done in arranging for the cremation of the body of her husband and starting for home. At the meeting of the Berkeley Real Estate Exchange last night the death of Mr. Johnson was announced and the exchange passed the following resolution

"Whereas, an inscrutable Providence has removed from this life our Town Attorney and well-beloved fellow citizen, Harry H Johnson, and

"Whereas, by his untimely demise Berkeley has lost a valuable official and a highly respected citizen, now, therefore, be it

"Resolved, By the Berkeley Real Estate Exchange, that we mourn the loss of our friend, Harry H. Johnson, and hereby express our heartfelt sympathy with his widow and his other relatives.

"Resolved, That the secretary convey the purport of these resolutions to Mrs. H. H Johnson, and J. M. Johnson, his father.

"Respectfully,
"W. T. GILLIHAN,
"Secretary of the Exchange."

SECRETARY METCALF HAS NOW BEEN FOUND

Is Said to Be Out of Danger

NORFOLK, Va, June 12.—Up to 10:45 a. m. today no word had been received from the buoy tender Maple, aboard which Secretary of the Navy Metcalf, of Oakland, Calif., went up the James river for a trip to Jamestown and which has been reported either fog bound or stranded up the James, with the dispatch boat Dolphin waiting at the mouth of the James river for the return of Secretary Metcalf.

The Maple may have been fog bound and waited until early morning to go down the James, or it is possible she may have gone ashore, but even in this event Secretary Metcalf would be in no danger.

The United States weather observer at Cape Henry says it was foggy in the lower Chesapeake Bay last night and this morning and nothing has been seen of the dispatch boat Dolphin.

WASHINGTON, June 12.—While no word has reached the Navy Department today concerning Secretary Metcalf, who was with the Presidential party at the Jamestown Exposition Monday, no apprehension is felt for his safety.

The original intention of the secretary was to return to Washington in time to be at his office tomorrow morning.

Postmaster General Meyer, who went with Mr. Metcalf in a lighthouse tender for a trip up the James river on Tuesday, left the secretary at some point on the river and went to Richmond, where he took a train for Washington, reaching here last night.

Secretary Metcalf's intention was to return to Hampton Roads last night and if any misfortune has happened to the lighthouse tender the officials here believe it can be but slight and that he will reach Hampton Roads with very little delay.

It is recalled that when the President made the trip up the James river about a month ago he did not go as far as Mr. Metcalf intended and did not reach Hampton Roads on his return until 10 o'clock at night.

Then the weather conditions were good, whereas yesterday they were very unfavorable.

WASHINGTON, June 12.—Metcalf reported to the department at 1:30 that he is safe

General Roundup of Indicted Officials

SAN FRANCISCO, June 12.—There will be a general round-up of corporation officials under indictments for bribery, and counsel representing them in Judge Lawlor's court this afternoon. The sheriff was asked this morning to notify the defendants and attorneys who are seeking to have indictments set aside to appear in court this afternoon. Arrangements are then to be made for investigation of the present grand jury and the deficiency of evidence presented in securing the indictments. The case of Louis Glass, which was being argued by Attorney Delmas when court adjourned last night, was postponed until this afternoon

ESHLEMAN IMPROVING FROM RECENT ILLNESS

BERKELEY, June 12.—Word comes from Arizona, where Assemblyman John M Eshleman is recuperating from a nervous attack, and where he went at the close of the State Legislature to the effect that he is rapidly recovering and will return home in October He is passing the time in the mountains and on a ranch.

J Harris, whose residence is not known to the authorities, died today at the receiving hospital from alcoholism Harris was found at 1 30 o clock lying on Broadway, between Sixth and Seventh streets, and was in an unconscious condition

Auto Patrol Held as Unclaimed Freight

Within a short time the new police auto patrol will be in commission in this city. The long looked-for machine was found yesterday, stored in the warehouse of the Kentucky company in San Francisco, as unclaimed freight of the Southern Pacific company The auto patrol arrived some time ago and as it was not claimed, was sent to the warehouse.

An official of the warehouse company heard that the Oakland police were looking for a machine, and upon making an investigation, found that the unclaimed freight was the auto patrol

Acting Chief of Police Petersen was notified and will send for the auto, expecting to have it in use in a short time

WOMAN MUST GO TO JAIL.

JACKSON, Miss, June 12. — The Supreme Court today delivered its decision in the case of Mrs Angie Birdsong, charged with the killing of Dr. Thomas Buller at Monticelle on December 23, 1906, affirming the sentence of five years in the State penitentiary under a verdict of guilty of manslaughter

Piedmont Baths.

First-class Turkish and Hammam baths. Finest service on the coast; experienced attendants; also swimming tank for ladies and gentlemen. Take Piedmont car.

The Office Boy Has A Dream

Gee! I'm a regular mind reader. Here I am bundled up in bed, yet I can see right over the housetops and through brick and wood walls and see every one of our big windows I have a flock of good little birds that tell me just what is going on over at the big store on Washington street, and I know that the "Chief" knows his business, and I know the summer goods are on display today and I know I'm not dreaming even of our summer duds are dreams Dreaming gets you nothing. It's all right for the tailors who construct our clothing to hit up dreamland. That doesn't hurt them any and it helps sell the togs

What we want right here in Oakland is action! Lots of people are all right if you get them started, but they lack the first element of action; namely, steam and the ambition to go somewhere and quit dreaming. There's one thing I like about the boss. He never dreams. It's action always. Active thinking active buying, action in the clothes, snap, style, hence active selling. So please take a tip from me—get busy and snap up one of the dreams I've been telling you of. No nightmares—all peaches in cordial. If your tailor had you, he'd charge you a half more at least.

WILLIE, with

C. J. Heeseman

1107-1117 WASHINGTON STREET.

TO GUARD YOUR HEALTH

You ought to take an occasional dose of the Bitters. It will prevent the stomach from becoming weak and the liver inactive. But if your health is poor, we urge you to take it regularly before meals.

HOSTETTER'S STOMACH BITTERS

during the past 53 years has proven its ability to cure Headache, Bloating, Vomiting, Poor Appetite, Dyspepsia, Indigestion or Malaria, Fever and Ague. You'll find every bottle pure.

AT KAHN'S "THE ALWAYS BUSY STORE"

$1.00 to $1.50 Grenadines 50¢ yard

Some Stirring News of Black Silks

About 2000 yards of all-silk and mohair black grenadines 45 and 46 in. wide go on sale tomorrow at 50c yd.

When you see them you'll realize at once that not a yard is worth less than $1.00 and the most of it would be good value at $1.50 yd.

Every pattern you could possibly wish is included—fine lustrous black silk grenadines—and crisp mohair grenadines—a big windowful to show what remarkable value they are—$1.00 to $1.50 grenadines ..... 50c yard

75c Black Taffeta 59c Yd

It's 19 inches wide—a guaranteed black taffeta ..... 59c yard

$1.50 Black Taffeta $1.18 Yd

It's 36 inches wide and guaranteed; an exceptionally rich lustrous quality— ..... $1.18 yard

85c Black Taffeta 65c

Full 27 inches wide; it's very seldom that you can secure an equal quality and width at ..... 65c yard

$15.00 Suit Sale

Values up to $25.00

An important event to every woman who is thinking of a new summer suit.

Included are:

Taffeta Silk Dresses with trimmed yokes.

Fine new Jumper Suits in the season's best colors.

Also Etons and Prince Chaps of fine Panama cloth or fancy woolen mixtures.

They're identical in style and workmanship with the best suits that $25.00 could buy earlier in the season—now on sale at $15

Tan Shoes a-Plenty

A belated shipment reaches our Shoe Department. They are mainly Russia tan pumps at $3.50 and natty Tan Oxfords $2.50 and $3.50.

Lately the supply of tan shoes here has not been equal to the demand — so these will go quickly.

Fair warning!

See our display of White and Colored Pumps.

Dress Goods Sale

Continues all week—the greatest dress goods event Oakland has known.

1700 Dress Goods Patterns

AT ONE-HALF PRICE.

$ 5.50 Suit Lengths $2.75
$ 7.50 Suit Lengths $3.75
$ 8.00 Suit Lengths $4.00
$10.00 Suit Lengths $5.00
$12.00 Suit Lengths $6.25
Wool Challies, 24c yd.
Woolete, 19c yd.
$1 Panama Suitings, 69c yd.

Kahn Bros
THE ALWAYS BUSY STORE

Ginghams 7½c yd

Extra Value Here

Good bright colorings in apron checks, blue and pink stripes and solid blues; better gingham by far than you'd ever expect to buy at ..... 7½c yard

LATEST NEWS FROM ALAMEDA AND BERKELEY

EXPEL HIGH SCHOOL EDITOR

Henry Skinner, Manager of "Olla Podrida," Dismissed for Publishing Fraternity News.

BERKELEY, June 12.—Following the adjournment of the board of education meeting last night, the High School committee met and took up the charges against the editors of the Olla Podrida, the school paper. Following out the plan arranged by the two students, George Smith and Henry Skinner, the latter assumed all blame for the publication of fraternity news in the paper after such items had been tabooed by the board. Skinner was expelled while Smith was let off with a reprimand. Skinner said he was in charge when the objectionable article was published, and Smith was sick, and in this way the board was hoodwinked and Smith whitewashed. Director Crawford told the board that Smith was in Reno, or at least that was his information, while as a matter of fact, Skinner and a youth named Patterson were seen on the streets here several times yesterday.

Last Saturday Smith told THE TRIBUNE representative that it was arranged with Skinner to take all the blame and then ask the board "what it was going to do about it." He further said that he had absolute proof that Professor James had grafted in the matter of signing admission cards to the University, and further there was another matter of money that would not look well for James if it was published. This is simply said to show the extent of the "hoodwinking" of the board of education by two youngsters, who are now laughing at its members.

TWO BERKELEY GIRLS BRIDES AT SAME HOUR

BERKELEY, June 12.—Two weddings will be celebrated tonight at the same hour, at which two Berkeley young women will be the brides.

One wedding will take place in Park Congregational Church, the Rev. J. R. Knodell uniting Daniel James Delaney of San Francisco, and Miss Hazel Elizabeth Garner, daughter of Mr. and Mrs. George W. Garner, of 1817 Woolsey street.

At exactly the same hour, 8:30 p. m., Miss Alena Kronquist, daughter of Mr. and Mrs. Mattes Kronquist, of 3133 Harper street, will become the wife of Axel Newman of Oakland. The ceremony will be performed by the Rev. Lapsley A. McAfee, pastor of the First Presbyterian Church of Berkeley.

Miss Kronquist is a graduate of the University of California and was a member of the "earthquake class," whose graduating exercises were interrupted by the catastrophe of last year. She is talented in music, and was for a time a pupil of Dr. Fred J. Wolle, musical director of the University. At this wedding, the bridesmaids will be the bride's sister, Miss Marie Kronquist, and Miss Alma Nyland. B. C. Read of Oakland will be groomsman and H. M. Woodsum of Berkeley usher.

At the celebration of the Delaney-Garner nuptials, Miss Elizabeth Hughes of Berkeley will be bridesmaid, and Miss Alice Arnott of San Francisco maid of honor. S. D. London will be best man. Wm. Triebel and F. R. Lewenthal will act as ushers. E. J. Hughes of Berkeley will sing, "Oh, Promise Me." This wedding, like the other, will be followed by a reception.

Miss Garner has been a resident of Berkeley but little more than a year, having come here from San Francisco with her parents. She comes of one of the old Virginia families.

ESTABLISHES FUND FOR OBSERVING ECLIPSE

BERKELEY, June 12.—A fund of $4500 has been established by William H. Crocker of San Francisco for the purpose of dispatching a Lick Observatory expedition to observe the next total solar eclipse. This eclipse will occur on January 3, 1908, and will be visible throughout the Pacific coast region.

LEFT $73,000 ESTATE.

The inventory and appraisement made by Rolla V. Watt, E. M. Freeman and J. Cal Ewing on the estate of the late Thomas Hodge places its value at $73,081.40. The property consists of land at Fairview street near Adeline street, Berkeley, appraised at $40,000, another piece of property adjoining, $3000; another piece of property same tract, $2000; property in Lorin Villa tract Berkeley, $4000; lot at Sixteenth and Grove streets under contract of sale to S. Zemansky, appraised at $1900, making the value of all the real estate at $50,900. The balance of the estate consists of personal property, shares in various corporations and interests in several sailing vessels.

ACCUSED NEGRESS DROPS FROM SIGHT

As Mattie Thompson, a negress, is still at large and has not been apprehended as a suspect in connection with the burglary of the home of C. W. Baker at 1222 Twentieth street several days ago, the cases pending against her in police court No. 1 were continued this morning until July 12th. The girl was released on probation by Police Judge Smith, and was told to report each month. She has now dropped out of sight, and this leads to the belief that she desires to elude the authorities, because of her alleged connection with the Baker burglary.

FATHER DIES ON A VISIT OF WELCOME TO HIS SON

CHARLES E. NEEDHAM.

Parent of Congressman Needham Succumbs to Heart Failure in Town of Modesto.

BERKELEY, June 12.—The death of Charles E. Needham, of 2717 Derby street, this city, occurred yesterday at Modesto, the cause being heart failure. Mr. Needham had gone to Modesto to welcome home his son, Congressman J. C. Needham, who returned Sunday from Honolulu with the Congressional party which recently visited the islands.

Mr. Needham was a native of Vermont, and had reached the age of 78 years. Fifty-five years ago he married Miss Olive Drake, who survives him and who bore him seven children, six of whom are living: H. B. Needham, of 1707 Blake street, Berkeley; C. H. Needham, of Tracy; J. C. Needham, of Modesto; Mrs. W. G. McKean, of 2717 Derby street, Berkeley; Mrs. James T. Holman and Mrs. W. E. Holman, of Farmington.

C. E. Needham first came to California in 1861 and engaged in farming and stock raising. For many years he was an extensive rancher in San Joaquin county and devoted a great deal of attention to the breeding of fine horses, building up from a band of Morgan and Black Hawk mares, which he drove across the plains in the early days, and crossing that strain with the Electioneer, Hambletonian and other fashionable lines. The most notable horse produced was Steve Whipple, who had a record of 2:12.

Mr. Needham's long life was an especially pleasant one, for he had the capacity of making lasting friends. He was kindly, wholesome, generous and always outspoken and vigorous in opinion. He took a man's stand in the world, did a man's work, and, while his physical health had not been good for many months prior to his death, he retained his mental strength and his buoyant spirits to the end.

ELKS TO HOLD BIG OUTING

Many Berkeley Members to Join in Two Day Trip to Lake Tahoe.

BERKELEY, June 12.—Elks on this side of the bay, headed by the Oakland lodge, have arranged for an outing, lasting two days, at Lake Tahoe. The program provides for the trip to begin Friday night, June 28, leaving Oakland at 7:30 o'clock at night, arriving at Lake Tahoe the next morning. Saturday and Sunday will be passed at the lake and its surroundings, leaving there Sunday night, arriving in Oakland at 7 o'clock Monday morning, July 1.

It is expected there will be a number of Berkeley Elks avail themselves of the outing, and it will be a regular Elks' "rodeo," with fine grazing grounds and lots of fun.

PRESIDENT M'LEAN RETURNS FROM ASIA

BERKELEY, June 12.—President J. K. McLean, of Pacific Theological Seminary, and Mrs. McLean, who have been touring in Europe, Egypt, and Palestine for the past eight months, have returned to America. Mrs. McLean will reach Berkeley on Friday, June 14. Dr. McLean is stopping over at Minneapolis, to attend the National Conference of Charities and Correction at that point, and will not reach home until Wednesday, the 19th. The McLeans left Berkeley October 4 of last year, and have since visited Great Britain, France, Italy, Greece, Egypt and Palestine, Dr. McLean having made a camping trip with a small party through the last-named country. The couple will reoccupy the house they vacated last fall at 2415 College avenue.

WILL ARREST WICKED PIGEONS

Vandal Birds Destroy Longfellow Lawn—School Insurance Increased.

BERKELEY, June 12.—At a meeting of the school directors last night, Director Loring, who is on the finance committee, stated that he thought the amounts of insurance on the Lincoln, Whittier and McKinley schools too small, the insurance on all three being about $34,000. It was decided to increase the insurance to $72,000.

Director Loring moved that the matter of placing a hydrant near the Emerson school, and also a fire extinguisher in the same building, be referred to the fire chief and the supply committee. The motion was carried.

It is alleged that pigeons destroy the lawn at the Longfellow school, which the janitor has kept in splendid condition. The matter will be placed in the hands of Marshal Vollmer, who will remedy the evil.

The action which was taken at the meeting of May 28 in regard to finishing the interior of the Manual Training school was rescinded, owing to lack of funds. Bids already received were rejected.

After several minutes of discussion regarding the establishment of kindergartens in the various schools of the city, it was referred to the study list committee, who were instructed to hand in a written report at the next meeting.

Superintendent of Schools Waterman's assistant, Miss Morris, will hereafter receive a salary of $75 monthly, action along this line being taken last night.

On recommendation of Superintendent Waterman and the classification committee, teachers were assigned to grades in schools for the coming year. These arrangements have been published heretofore.

Thomas Curran was appointed janitor of the Washington school and D. W. Lowe janitor of the Rose street school.

Director Donahue's motion that J. W. Newell be appointed to serve as janitor of the Columbus school was laid on the table.

R. C. STAATS LIKELY TO SUCCEED JOHNSON

BERKELEY, June 12.—There will be a special meeting of the town board of trustees this evening, when appropriate action will be taken on the death of the late H. H. Johnson, town attorney. It is probable the election of Redmond C. Staats, as successor to Johnson as town attorney will be decided on.

RUMFORD
The Wholesome
Baking Powder
Complies in every respect with all Pure Food Laws.

U. C. REGENTS LAUD WHEELER

Resolutions Commending Administration and Expressing Confidence in Ability.

BERKELEY, June 12.—At a meeting of the Board of Regents of the State University held yesterday afternoon resolutions of confidence and endorsement of the work done by President Benjamin Ide Wheeler were passed, and the wish expressed that he would remain with the institution. There was nothing said in the resolutions relative to a higher salary and it is now up to the "Press Censor," President Wheeler, to decide whether or not the resolutions make up for a $5000-a-year increase offered by Massachusetts' "Tech." The resolutions are as follows:

"Whereas, It is of common report that President Benjamin Ide Wheeler has been tendered the presidency of the Massachusetts Institute of Technology and has the offer under consideration, now, therefore, be it

"Resolved, That the regents of the University of California regard with serious concern the possibility that the University of California should lose the services of President Benjamin Ide Wheeler, who for the last seven years has with such faithful care, unselfish devotion and signal success labored to promote its interests; who has developed the University upon modern lines into one of the leading educational institutions in the United States through his administrative ability, through his increase of the strength of the faculty by the addition of eminent professors, through his broad and enlightened policy, and through his perception of the varied demands made upon a modern State institution;

"Resolved, That the regents realize that President Wheeler's work for the university has not been accomplished without criticism, but the regents hereby go on record as indorsing his work, well knowing that unfavorable criticism has been based upon insufficient knowledge of the facts, and be it further

"Resolved, That the regents of the University of California hereby express their hope that President Benjamin Ide Wheeler does not seriously contemplate leaving California, and they hereby again emphasize their appreciation of President Wheeler's services to the University of California, and they take the opportunity at this time hereby to assert their complete and absolute confidence in the able and efficient president of the University of California."

U. C. MEDICAL STUDENTS ADMITTED TO PRESIDIO

BERKELEY, June 12.—Through the courtesy of Lieutenant-Colonel George H. Torney, commanding officer of the United States Army General Hospital at the Presidio, the students of the medical department of the University of California will have access to the wards of this hospital. Major James M. Kennedy, A. B. South Carolina College, and M. D. College of Physicians and Surgeons of Baltimore, in charge of the surgical service of the Presidio Hospital, will conduct a course in clinical surgery two afternoons a week throughout the academic year. Captain Henry H. Rutherford, B. L. and M. D., University of Missouri, in charge of the medical service at the Presidio Hospital, will give instruction in medicine at the bedside and in the laboratory for a similar period.

The Presidio Hospital has 420 beds. From the standpoint of instruction for the students the hospital is a clinical gold mine. On account of our relations with the Philippine Islands, this hospital affords the best possible opportunity for the study of tropical diseases. The courtesy of the officials of the Presidio Hospital is like a gift of a well-organized model hospital to the available clinical facilities of the University.

Major James M. Kennedy and Captain Henry H. Rutherford have been appointed to honorary positions on the teaching staff of the medical department of the University.

ORDER BILLS AGAINST SCHOOL FUNDS PAID

BERKELEY, June 12.—The following bills were ordered paid by the school directors last night:

Against the town fund: Kathryn F. Sterne, $20.09; Alameda County Abstract Company, $15; Little & Woolsey, $53; Schmidt & Zehner, 30 cents; J. Devage, $4; Philo Mills, $12.40; S. H. Borkheim, $13.25.

Against the building fund, 1906: H. L. Whitney, $78.35; Hall & Nelson, $544.50; H. L. Whitney, $84.95; H. L. Whitney, $69.57; Geo. C. Pape, $93.44; Henry W. Taylor, $1732.35; Schmidt & Zehner, $46.40; Schmidt & Zehner, $22.77; Schmidt & Zehner, $5.15; Schmidt & Zehner, $21.75; Schmidt & Zehner, $32.78; Schmidt & Zehner, $83.85.

Against the building fund—old high school fund: B. E. Underwood, $217.09.

Against town high school fund: S. H. Borkheim, $10.25; C. R. Brown, $20; H. Seekamp, $17.60; Mrs. C. U. Espina, $21.25; The Courier Pub. Co., $12.

Against building fund, 1905: Stockholm and Allyn, $6900.

EXPRESSES REGRET AT JOHNSON'S DEATH

BERKELEY, June 12.—At the regular meeting of the Board of Education last night, Director Crawford introduced the following resolution, which was passed by a unanimous vote:

"Whereas, Divine Providence has seen fit to bring to a sudden and seemingly untimely end the life of our worthy official, Town Attorney Harry H. Johnson; therefore be it

"Resolved, That the Board of Education extend its deepest sympathy to the bereaved widow and the relatives of the deceased, and expresses hereby its sorrow and great regret for the loss of this faithful, worthy and capable official, brilliant, able and honorable man and citizen."

TESTS CHINESE SKULL WITH BROOM HANDLE

ALAMEDA, June 12.—Peter Bizanes, a waiter, is held in jail here on a battery charge that has been preferred by Lee Wong. The trouble occurred on the ferryboat Oakland, and in the melee, it is alleged, the waiter tested the hardness of the Oriental's head with a broom handle. The case will be heard tomorrow morning.

CLAIM POOLROOMS ARE DEMORALIZING STUDENTS

High School Committee Passes Motion Asking That Resorts Be Restrained From Entertaining Pupils.

BERKELEY, June 12.—At the meeting of the high school committee last night President Lewis called Director Loring to the chair, and then addressing the board, said:

"There are several poolrooms and cigar stores in this town that are a menace to the youth of the city. I say here that these places are demoralizing to the young men in the high schools, as many of these hang around these places. Pools on races are sold in some of the stands and they will bring disgrace on the students unless suppressed.

"I think this board is largely responsible for the existing conditions, because we do not provide playgrounds for the school children, neither have they gymnasiums, and these should be given as soon as possible."

Director Lewis then made a motion that the board of trustees be called on to pass an ordinance making it a misdemeanor for poolrooms to entertain students, and prohibiting high school students from visiting or congregating in poolrooms in Berkeley. This was passed and the board of trustees will be called on to assist the board in suppressing this evil.

Bids were asked for the tinting of the high school rooms, and a typewriter was ordered for use in the building.

Salaries of Miss Carlin, Miss McLain and Miss Edmunds, teachers in the high school, were raised and will in the future be $1620 a year. J. C. Hagerty was elected head janitor at the school, and it was decided, on motion of Director Crawford, that no heads of departments should be appointed at this time with the single exception of Mr Sheldon, in the department of science.

GRADS TO MEET AT ST. MARY'S

Reunion of "Old Boys" Will be Held in College Halls on Sunday.

A reunion of the graduates and former students of St. Mary's College will be held in the college halls on Sunday next. It is expected that a large crowd of alumni will be in attendance. The day will be devoted to renewing college friendships and calling up memories of student life.

The program to be carried out in honor of the visitors will commence at 11:30 in the morning and continue intermittently until evening, when a dramatic entertainment will be furnished by the Phoenix Histrionic Club.

As the addresses of many former students were lost after the San Francisco disaster, the faculty of St. Mary's takes occasion to publish the following letter of invitation, in the hope that it may reach all the "old boys" who have not received a copy by mail:

"Dear Friend: For several years it has been the intention of the faculty to ask the old boys to spend a day within the walls of Alma Mater, but events so shaped themselves that this wish could not be realized until the present year.

"The faculty, then, desires the pleasure of your company on Sunday, June 16, and hopes that nothing will prevent the acceptance of this invitation. We want all to leave aside the cares of the hour and to renew the relations of by-gone days.

"Your wife or your lady friend is included in this invitation. Come, and the college will endeavor to afford all a few pleasant hours. The program will allow parties so desiring to catch the nine-thirty boat for the city.

"So fix your engagements that you can be with us on the 16th instant.

"Cordially yours,
"BROTHER VELLESIAN,
"President."

EVENTS OF THE WEEK IN ALAMEDA SOCIETY

ALAMEDA, June 12.—Mrs. William High of Oakland on Monday took a party of Alameda friends to her home at Brookdale, where they are to stay a week. The trip was made by automobile. Those in the party were Mrs. High, Miss Dorothy Tisdale, Miss Roberta Haslett, Edwin Higgins and Ralph High.

* * *

Dr. and Mrs. A. H. Morles have returned to their Alameda home after two weeks spent at Camp Meeker, where they have a bungalow, which they occupy each year.

* * *

The Rev. Father P. J. O'Connell and the Rev. Father Kennedy left yesterday for a trip into the Yosemite Valley.

* * *

Mr. and Mrs. J. F. Campe will leave next Monday for Agua Caliente, where they will spend the next few weeks.

* * *

Miss Rowena Bell has returned from Cement, where she was the guest of Miss Lallah Rose.

* * *

The Players' club held its last meeting yesterday at the home of Mrs. M. H. McGauley in East Oakland. The members will soon leave their homes in the cities about the bay for their summer vacations and it will be well into September before the club is reorganized.

* * *

Miss Evelyn Mallott, Miss Minnie Helmstein and Miss Tillie Helmstein have gone to Glenwood for the summer months.

* * *

The S. A. Brooks family left yesterday for Camp Riverside, near Felton, where they will stay during the summer months.

* * *

Miss Alva Ladd, the popular teacher of the local school department, whose engagement to Chester Burks, of San Francisco, was a recent announcement, will become a bride this month. The ceremony is to take place at the home of the bride-to-be in San Francisco sometime during the month, the date not yet having been settled on. Mr. Burks is the secretary of the San Francisco Chamber of Commerce and the couple will live across the bay after the ceremony and honeymoon.

POLICE SEARCHING FOR DOG POISONER

ALAMEDA, June 12.—Theodore Eisfeldt, of 1722 Buena Vista avenue, reported to the police last night that the dog poisoner continues his nefarious work. He stated that several dogs and cats in the neighborhood where he resides had been poisoned during the past ten days. All showed signs of strychnine poison. The police are at a loss to account for the many poisonings of the past month. The poisoner has not confined his work to any particular locality, but many dogs have been poisoned in all sections of the city.

AUTO'S SECOND VICTIM TO DIE

Harry Johnson, Pinned Under Car, Never Regains Consciousness After the Accident.

BANBURY (England), June 12.—James Blake of Philadelphia, who was injured in an automobile accident at Edgehill, near here, yesterday, at the time H. H. Johnson of California was killed, is about 40 years old. He lies in the infirmary in a critical state from a fractured skull. Blake recovered consciousness today, but is hardly expected to recover. His skull is fractured at the base, and he has two or three ribs broken. Mrs. Blake, who was slightly injured, is making satisfactory progress. Mrs. Johnson is staying at a private house at Edgehill and has a room adjoining the one containing her husband's body. Her injuries are slight.

The sympathetic residents are doing everything possible for the sufferers. Several doctors are in attendance on Blake. The inquest on the body of Johnson will take place tomorrow afternoon.

Besides sustaining a fracture of the skull, he was severely injured in the chest, being pinned under the car. He never regained consciousness and died within three hours. His body will be taken to London and cremated and the ashes sent to America.

The car was completely wrecked. The chauffeur was not acquainted with the hill and lost control of the car.

CAUGHT STEALING.

Harry Jansso, a sailor, was arrested this morning on a charge of petit larceny, having been caught in the act of stealing wire from the plant of the Oakland Gas Light and Heat Company at First and Grove street. Jansso is 25 years of age.

FOUND ACADEMY OF HISTORY

U. C. Regents to Establish an Academy for Study of Pacific Coast Records.

BERKELEY, June 12.—The regents of the University of California propose to establish an academy of Pacific coast history, whose object shall be the promotion of the study of the political, social, commercial, and industrial history and of the ethnology, geography, and literature of the Pacific coast of America, and the publication of monographs, historical documents and other historical material relating thereto. This academy will have the administration, subject to the control of the regents, who create the council, of the Bancroft library, the collection which was purchased by the regents some time ago at an expenditure of $150,000. Those interested in the academy propose to raise a fund amounting to $10,000 per annum for the adminstration of the affairs of the academy. They do not propose to begin their work until this fund is completed. After a time it is expected that the academy will be entirely self-supporting, by virtue of the subscriptions to the publications and the like.

This plan has been worked up by Professor Henry Morse Stephens, former regent Rudolph J. Taussig and Librarian Rowell, who constitute the Bancroft library commission. Regent Guy C. Earl is deeply interested and has rendered much assistance.

25 MEMBERS OF CLASS TO ENTER UNIVERSITY

ALAMEDA, June 12.—Twenty-five of the graduates of the class of June, '07, out of the thirty-five who received their diplomas, will enter the university. This is a record for the local high school as the percentage is usually much smaller. Eleven of the graduates will go to Berkeley, six to Stanford and the others to normal schools and eastern academies.

The class eclipsed all scholarship records of the school. Charlotte D'Evelyn received the honor of being the highest student, Bessie Yates was second, and Lillian Harber and Minnie Anderson had the same percentage for the next place. Dr. Thompson, principal of the school, declared yesterday it was the brightest class which had graduated in many years.

ALAMEDA GIRL WINS HONORS AS SOLOIST

ALAMEDA, June 12.—A dispatch rom Boston yesterday said of Miss Marie Bernard of this city

"One of the leading members on the program of a public recital given this afternoon by pupils of the New England Conservatory of Music was Miss Marie Bernard of Alameda, California. She sang Lebore's 'Ici Bas' with great success, her rendition eliciting warm praise from the large audience and the critics present. The latter predict a great future for her."

Miss Bernard left her home in this city early this year to study vocal culture at Boston. She has a wonderful voice and is one of the talented graduates of Notre Dame Academy in this city. She resided with her parents at 1816 San Antonio avenue.

BERKELEY NATIVE DAUGHTERS ENTERTAIN VISITING PARLORS

BERKELEY, June 12.—Berkeley Parlor, Native Daughters of the Golden West, have elected the following officers:

Past president, Mrs. Eleanor Middlehoff; president, Miss Nettie Meek; first vice-president, Mrs. Marion Elliott; second vice-president, Mrs. Anna McKelvey; third vice-president, Miss Estelle Soward; recording secretary, Lelia Brackett; financial secretary, Miss May Robinson, treasurer, Mrs. Anna Luhr; marshal, Sophie Michelson; inside sentinel, Mrs. Nichols; outside sentinel, Miss Lois Davenport; trustees, Miss Lula Stutt, Gertrude Heywood and Mrs. Wooley.

Richmond, Bear Flag and Piedmont Parlors were the guests of Berkeley Parlor for the evening and right royally were they entertained by their hostesses, who were assisted by the Native Sons. Over a hundred guests were present, Solos were rendered by Miss Michelson, Mrs. Whiteland and Miss Clara Luhr.

At present the Native Sons and Daughters are bending their energies toward making a brilliant success of the carnival to be given at Idora June 26 by the various parlors of the two orders on this side of the bay.

The parlors participating in the fun will be Aloha, Athens, Piedmont and Berkeley of the Native Sons, and Aloha, Berkeley, Piedmont and Bear Flag of the Native Daughters. The carnival will continue throughout the day and evening.

* * *

Mr. and Mrs. Frank Miller and Miss Edith Miller have sent out invitations for an elaborate dinner at which they will entertain for Miss Etelka Williar, whose marriage to Lieutenant Garber, U. S. A., will be one of the September affairs. Miss Miller is popular with a large circle of friends in Berkeley, where she has visited often

* * *

Mrs. Carl Schilling was the guest of honor yesterday at a prettily appointed luncheon given in San Francisco. Mrs. E. A. Reiser was hostess, covers for the guests being laid at the Fairmont. Mrs. Schilling was before her marriage, Miss Genevieve Isaacs, a popular member of the younger set of San Francisco and Oakland. The Schillings have recently taken possession of their attractive new home in Piedmont.

* * *

Miss Florence Hush is planning to spend the late June days in Yosemite. There are several parties of Oakland and Berkeley folk enjoying the summer in the valley. Mr. and Mrs. J. B. John left last Saturday for that delightful place, and during this week Mr. and Mrs. Herbert Gaskill, Mr. and Mrs. George Steele Lackie and Mr. and Mrs. Melville Dozier will make the trip for a two weeks' stay there. Dr. and Mrs. J. Fred Wolle are contemplating the same trip, their sojourn there extending over the last half of June.

* * *

Mrs. Oscar Maurer entertained recently in honor of Charles Dutton, who is now on his way to Europe. A informal musical program was enjoyed by the guests. Mrs. Maurer is a gracious hostess, and her affairs are always most delightful.

* * *

Miss Helen Edwards and Harry Julius Kaufman will be united in marriage Wednesday of next week. The wedding will be a private one at St. Mark's, in Berkeley, with the Rev. Evans of Grace Church, San Francisco, as officiating clergyman.

The bride will wear conventional white and will be attended by Miss Kastendiech as maid of honor. After a brief honeymoon, taken in an automobile, the couple will reside in San Francisco.

* * *

S. V. Culp left last Friday for New York, with the intention of studying clay and porcelain work in the Fry summer school at Southampton, Long Island. Culp, who has been working in this city since the earthquake, has established his studio permanently at 2601 Virginia street, and will return to that location after a few months' study in the East.

* * *

A wedding of more than ordinary interest took place last evening at the home of the bride's parents and united Miss Mabel B. Ines and Edwin F. Keyes. The young couple are graduates of the State university. Keyes, who is a member of the law firm of Keyes, Waite & Martin, was graduated from the university with the class of 1902 and from the Hastings College of Law two years later. Mrs Keyes, who is a prominent member of the Trinity Methodist Episcopal church, was graduated from the university with the class of 1904. She is the daughter of Chauncey Gaines, and for two years after her graduation taught school in Fresno, where her family owns a large vineyard. Both Mr and Mrs. Keyes are popularly known in Berkeley. Keyes is a prominent member of the local lodge of Elks. The ceremony was conducted by the Rev. S. D. Hutsinpiller of Trinity church and was witnessed by a large number of guests. After a wedding trip the young couple will live in a pretty home on Ellsworth street

* * *

Mrs. E. L. Favor and Miss Vivian E. Favor, wife and daughter of Town Trustee E. L. Favor, have gone to Brookdale, Santa Cruz county, where they will spend the summer. Trustee Favor has a cottage at the delightful summer retreat, where every year the family spends several months. Trustee Favor will probably join his family in July.

* * *

Next Saturday Miss Pearl Strite will entertain thirty guests at an informal dance in honor of Miss Emma Postel of Alameda, and Miss Myrtle Schrader of Oakland, two brides-elect. The hostess will be assisted in receiving by her mother, Mrs. S. H. Strite.

* * *

The Children of Mary Sodality will give a home cooking sale at the residence of Mrs. Chase, 2211 Bancroft way, from 11 to 4, next Saturday. On Friday evening, the 21st, the sodality will give a concert in Wilkins hall.

* * *

Miss Grindley of 2455 Haste street has returned from a most enjoyable outing at Lake Tahoe and the neighboring resorts.

* * *

Mr. and Mrs. George Whittaker of Blake street near Grove, celebrated their tenth wedding anniversary this afternoon.

* * *

Mrs. N. P. Cole of San Francisco expects to spend the summer with the Misses Kleinschmidt at their Claremont home.

ALAMEDA AND THE ADJOINING COUNTIES

OLD STYLE FOURTH-OF-JULY CELEBRATION IN TOWN OF LIVERMORE



GRAND PARADE, MUSIC, GAMES AND DANCING

Governor Pardee Will Deliver a Patriotic Oration--Other Towns Will Participate.

SPECIAL TO THE TRIBUNE.

LIVERMORE, June 12.—The town of Livermore is going to have a regular, old-fashioned celebration of the glorious Fourth, one of the celebrations that take you back to your youth, if you have a few streaks of gray in your hair, and if you are a portion of the rising generation it will show you how "dad" used to do things when he was 21.

Probably no place in this whole neighborhood is as well fitted for anything of this kind as Livermore. In the center of the great Livermore valley, with its thousands of highly cultivated farms, with a dozen well-populated smaller valleys tributary to it, from Martinez, Concord, Walnut Creek and Danville on the north; to Byron, Tracey and the great San Joaquin on the east; with Tesla nearby; Niles, Irvington, Centerville, Hayward, San Leandro and the great Alameda valley just over the mountains, and Pleasanton working side by side, there was never a better chance for such a thing.

This section is one of the richest in the State, and it is experiencing an era of prosperity at present that makes this celebration bound to succeed. People from every part of this section have taken an interest in the affair, and every portion will be represented, the people of Livermore have opened their arms to all and are preparing to give them such a welcome as they will never forget.

POPULAR MOVEMENT.

Somebody in Livermore said "Let's have a celebration of the Fourth of July." Then someone else said "Let's have the kind that we used to have in the good old days."

The idea caught on, and has swept through the country as never plan was carried before. Not only did the people of Livermore take hold of the scheme, but the other adjoining sections asked to come in, and people from the cities about the bay have been saying:

"Let's get away from strikes and brick piles, and our troubles for one day, and go to Livermore and celebrate as we used to in the days gone by."

So it is that special rates and special trains have been arranged for from San Francisco and Oakland, from San Jose and Stockton, from Martinez and the San Ramon valley, and from the preliminary reports that reach the general committee at Livermore the town will never have seen such a flood of visitors.

It was the good, old-fashioned form of celebration that appealed to everyone. All of the troubles of the day were to be forgotten in one grand festival of fun and frolic on the anniversary of the birth of the greatest nation on the globe, and harmony will take the place of strife for all who visit Livermore on thart day.

PARDEE WILL BE ORATOR.

A general committee of arrangements was appointed at once, and they have been at work for several weeks perfecting the arrangements. This committee is composed of T. E. Knox, chairman of the board of town trustees; Captain J. O. McKown, David McDonald, James W. Clarke, E. J. Sweeney, Chester M. Beck, and F. Mathiesen. This committee organized with T. E. Knox as chairman and Chester M. Beck as secretary, and they got right down to work. Of course they had to have a president of the day and an orator, and the lot of president fell to James W. Clarke, formerly assemblyman from that district. The orator was another matter, and a committee called upon Ex-Governor George C. Pardee in his Oakland home. No man is more popular than Pardee in the Livermore valley, and though there were many demands from other sections for his time, the former Governor said that he would go to Livermore for that day. So the literary end was generally arranged for.

For the spectacular features, they started with a parade that must, of course, contain a goddess of liberty. For grand marshal, E. J. Sweeney was chosen, and for goddess of liberty, Miss Vera Dutcher consented to act.

OTHER TOWNS PARTICIPATE.

Soon the other towns in the neighborhood began knocking for permission to participate. Pleasanton had already taken a hold as a sister city, and C. L. Crellin, Charles Gale, Tony Schweer, George Davis and a dozen others went to the front in a way that meant the double success of the celebration. But other cities wanted to help, and so a general invitation committee was appointed, consisting of the following: Hayward—John Geary and H. E. Brenner; Sunol—William Day and E. C. Appelson; Dublin—Thomas Green, Altamont—Chester Young; Niles—J. Jacobs, Tesla—A. L. Fish and A. Stoop; San Leandro—Joseph Hirscher, Centerville—C. F. Horner; Santa Rita—Charles L. Powell, Danville—Charles Gust; Walnut Creek—W. S. Burpee and W. A. Rogers.

The celebration is going to start early and last until late. In fact it will begin on the evening of July 3d. There will be an evening band concert and an amateur performance by the company of young people from Livermore who have given several successful dramatic performances of late. It is probable that a military drama will be selected as they have done remarkably well in this line of dramatic work.

The morning of the Fourth of July will be ushered in with the firing of the national salute at sunrise, and from that moment everything will be on the move until long after midnight. There will not be a slow moment in the day, and the only trouble has been to get enough unoccupied hours in which to produce the different features.

GRAND PARADE.

Of course the parade will be the big feature of the morning, but it is going to be a parade that is full of local color and special features. Grand Marshal Sweeney is going to wind his parade around the town half a dozen times it will be so long, and he says that in one respect it will be unlike any other parade that was ever held in this or any other state—it will start exactly on time. There will be plenty of music, several full bands, the Olympus drum corps from Olympus Parlor of Native Sons, and for the indoor features the Broheska orchestra of San Jose. Company I of the Fifth Regiment under Captain E. J. Inman will furnish the military escort and several of the local fraternal lodges will be in line.

Miss Vera Dutcher, as the Goddess of Liberty, will occupy one float and there will be another float representing Eureka surrounded by thirteen little girls representing the thirteen original states. Mrs. J. O. McKown has charge of these features.

There will be several floats representing the industries of the Livermore valley. The famous Cresta Blanca vineyard will have a float showing the process of bottling the wine that got the great gold medal at Paris. N. J. Fletcher has promised a celery float and the Druids Lodge No. 89, will have another to represent their lodge.

Two divisions of the parade will represent the past and the present. One division will be given over entirely to horseback riders of all kinds. There will be bronco busters on their mustangs and high stepping saddle horses from the fancy horse farms of Pleasanton, and there will be riders of both sexes. There will also be an automobile division, which will be arranged by C. L. Crellin and H. R. Crane. There will be many decorated autos in this division, and it is expected that there will be a large automobile run from Oakland and bay cities that will fall into line.

FEATURES OF AFTERNOON.

The afternoon will be packed full of features. The literary exercises will be held at 2 o'clock at the Sweeney opera house, with former Governor Pardee as the central figure. Those who prefer sports will have the privilege of witnessing a bowling contest between teams representing Livermore and Pleasanton, a tug of war between teams representing Tesla, Oakland, Livermore and Hayward, a baseball game between students from Stanford University and the Livermore baseball team, and a basketball game at the pavilion. The Tesla people are going to get away with that tug of war and they have made up a heavy team with which they expect to "do up" the teams from the larger towns. The committee has put up a prize of $50 for the successful team and there is lots of rivalry. There is a large party of Stanford University students surveying in the hills and they have thrown themselves into the spirit of the celebration and are going to put a baseball team in the field.

There will also be all kinds of side shows during the afternoon, so that there will be no lack of amusement.

In the evening there will be a grand ball at the Sweeney opera house, for no old-fashioned Fourth of July would be complete without dancing.

Lots of other features are being discussed, such as a vaudeville tent show, horse races between some of the stock that has made the Livermore valley famous, bronco busting and even a chariot race has been discussed.

But one thing is certain—the day will be packed full of features from early morning until late at night, and there will all be features arranged in and about Livermore. They will all be good wholesome features that will be devoid of professionalism and will tend to drive away the troubles of the times and make everyone young again.

The people of Livermore are really to be thanked for offering such an affair at this time.

SAN LEANDRO FEARS FOR HER PLANTS AND FISHES

Threatened Invasion of Smelter Fumes Calls Out Protest From Town Trustees.

SAN LEANDRO, June 12.—In these days, when the conspiracy hallucination is in the air, and the conviction that one is the victim of a plot is as infectious as the measles or the whooping cough, the trustees of San Leandro have discovered that the whole animal and vegetable life of four counties is threatened by poison to be administered by the ton.

The fears of San Leandro are duly set forth in resolutions, preamble and conclusions to the effect that a smelter, which is to be constructed at Baden, in San Mateo county, is aimed at the destruction of the verdure of San Leandro.

"Tons of arsenic, sulphuric acid and other corrosive poisons," the resolutions say, "will be deposited over thousands of acres of the richest and most productive lands, which would result in incalculable damage by the whole or partial destruction of all forms of vegetable and animal life, including oysters and other fish, besides fruit orchards and vegetables."

This picture of the wholesale poisoning of the innocent oysters, together with the fruit orchards and harmless vegetables of San Leandro, is a harrowing tale. The trustees think that something ought to be done to avert the danger, and, with this end in view, have done the oysters a service by warning them of their imminent destruction. When the bivalves see the tons of corrosive poison falling from the skies, they will know that it is time to close their shells, for the plotters of Baden are after them.

How the fruit orchards and vegetables of Marin county are to defend themselves, when they see the heavy weight of poison charging across the bay, is not set forth in the resolutions of the trustees of San Leandro; but something ought to be done about it in good season. If the vegetables cannot protect themselves, perhaps the smelter might be indicted.

TUG BROUGHT DEATH TO MINNESOTA'S MIDSHIPMEN

Occupants of Ill-Fated Launch Were Sent to Eternity Like Rats Imprisoned in a Trap.

NORFOLK, Va., June 12.—It was reported today that the disaster in Hampton Roads Monday night, which resulted in the sinking of a launch from the battleship Minnesota and the drowning of eleven men, including six midshipmen who were returning from the army and navy ball at the Jamestown exposition that night, and five seamen who made up the crew of the launch, resulted from the Minnesota's launch being run down by a tug and coal barge which the tug was towing.

The identity of the tug and barge are as yet unknown. It was said that the tug stopped after the accident, but finding no trace of the object struck, or any sign of life in the water, resumed its course with the coal barge in tow. The presumption is that the launch sank immediately in the darkness of the stormy night, the eleven occupants being caught in their canvas covered craft with no possible way of escape and carried to the bottom, drowning like rats in a trap.

It was raining and the choppy seas were sending sprays to such an extent that it became necessary for those in the launch to have the canvas covering buttoned tightly down from top to sides of the vessel. It is not yet positively known whether the tug and barge were outward or inward bound, or that the tug men knew what they had struck.

PRESIDENT SENDS MESSAGE.

BALTIMORE, June 12.—A telegram expressing the shock and grief of President and Mrs. Roosevelt at the news of the disaster in Hampton Roads yesterday was written by the President on the train and sent from Baltimore as follows:

"Rear Admiral R. D. Evans, care Navy Department, Washington, D. C.: We are inexpressibly shocked and grieved by the news of the disaster.

"(Signed)

"THEO. and EDITH ROOSEVELT."

VIOLA ALLEN TO PLAY AT MACDONOUGH

Viola Allen comes to the Macdonough theater Friday and Saturday nights, June 14-15, with Saturday matinee, appearing as Viola in Shakespeare's comedy, "Twelfth Night." Shakespeare seems to have devised this comedy with the idea of scenic splendor and every opportunity is said to have been taken by Miss Allen to provide an elegant and artistic setting. Since seen in California five years ago Miss Allen has made three important Shakespearean revivals, "Twelfth Night," "A Winter's Tale" and "Cymbeline." "Twelfth Night," the play which she will present here next week, has proved the most popular, and her Viola has proved her most artistic achievement. Miss Allen is surrounded by an exceptional fine company which includes Wm. K. Harcourt, Sidney Herbert, Fuller Mellish, Henry J. Hadfield, C. Leslie Allen, Myron Calice, Alison Skipworth and Zeffie Tilbury. Miss Allen will be seen in a special bill made up of acts from four classic dramas. Miss Allen will appear as Rosalind in the wooing scene from "As You Like It," as Lady Teazel in the screen scene from "The School for Scandal," as Juliet in the balcony scene from "Romeo and Juliet," and as Portia in the trial scene from "The Merchant of Venice."

ESTATE VALUED AT $83,550.

The late Joseph H. Ghiradelli left an estate valued at $83,550, according to the inventory and appraisement filed yesterday afternoon by appraisers J. L. Rose, H. E. York and J. B. Lanktree. The estate consists of moneys in the Union National Bank, $900; 328 shares capital stock of the D. Ghiradelli Company appraised at $82,560 and 21 1-2 shares capital stock Buena Vista Oil Company appraised at $150.

A Sallow Complexion

indicates lifeless skin—poor circulation and a sluggish system. A clogged condition is often evident only in the face; but the yellow tinge of brow or cheek is nature's index to tell you that your whole skin surface is out of order. **Pond's Extract Soap** will surprise you. Twice a week take a full *bath* in moderately warm water in a warm room. Lather very freely, then rinse and dry by brisk rubbing.

The same toning and healing treatment you give your face is needed by the *whole* skin surface. Use Pond's Extract Soap for the bath—the glow of health in your *face* will index the *general* benefit. Its *creamy whiteness* indicates its *purity*. From your druggist.

Armour & Company

Sole Licensees from Pond's Extract Co.

WILL OPEN NEW BELL THEATER

First Attraction at Playhouse in Richmond to Start July 1.

POINT RICHMOND, June 12.—Richmond's new theater will be opened to the public on the evening of July 1st, according to the plans of P. M. Dean and Manager Curtis, the two gentlemen who are foremost in the matter of getting the playhouse for this place and who are most vitally interested in its success. A well known company has been engaged by the management to open the place and it will hold the boards there for the entire week.

The local theater will be on what is known as the Bell circuit. All the players on this circuit will come to Richmond to entertain the people. They are the same who play in Los Angeles, Oakland, San Francisco and all the other large cities on the Pacific coast.

Last week Mr. ean was in San Francisco and purchased a moving picture machine for the house and a calcium light apparatus. These belong to the properties of the house. The scenery is about all complete, and it is said to be as fine as any the play houses in San Francisco. This stock will be added to as the occasion requires.

* * *

The members of the Baptist Sunday school will give their annual picnic this week, Wednesday, at East Shore park.

* * *

The company of the boys' brigade of the Methodist church is soon to visit the great Yosemite valley. The pastor has succeeded in getting the lowest rate to the valley that has ever been known.

* * *

Bert Calfee, son of Rev. D. W. Calfee, is ill at the parsonage with typhoid fever.

* * *

Mrs. Frank Woods entertained a few friends at her pleasant home last evening.

* * *

The city hall is draped in mourning out of respect to the late city attorney, H. H. Johnson, who was killed in an auto accident in England Sunday. This makes the second time within a year that the city has been called to mourn the loss of one of its officials.

SAN FRANCISCAN'S AUTO INJURES UKIAH MAN

UKIAH, June 12.—An automobile driven by W. P. Fuller, of San Francisco, who has been stopping at his summer home in Gravelly Valley, struck Russell Spencer, a prominent resident of Potter Valley, on Sunday and injured him seriously. Spencer was driving a fractious team and, seeing the automobile coming, got out to stand at the head of the horses. While trying to quiet the animals he was struck by the motor car. Besides being badly bruised he received a broken leg. It is thought that he will recover.

Enquire for Them

No housewife who has used any of

Dr. PRICE'S DELICIOUS Flavoring Extracts Vanilla Lemon Orange Rose, etc.

but will recommend them as the best articles of their kind in domestic use. They are the leading flavors in America and should be on the shelf of every grocery. Enquire for them and do not take substitutes.

RAIN DOES LITTLE OR NO DAMAGE TO CROPS

Santa Fe Tunnel, Near Martinez, Closed for Many Months, Is Reopened for First Time.

MARTINEZ, June 12.—Rain began falling here at 3:30 a. m. The precipitation up to 7:30 a. m. was .14 of an inch. Damage to the hay crop is the first question. Insofar as this section is concerned the crop will not be damaged to any considerable extent, as most of the farmers have their hay piled up. Grapes, other fruits and vegetables will be benefited by the passing shower.

* * *

Big cement deposits have been uncovered in the Orinda Park district and a company is forming to develop the property.

* * *

The county school examinations begin today. Assignments to the several districts have been made as follows: Miss Loucks, Danville; Mr. Harley, Brentwood; Mr. Mills, Antioch; Miss Elerhorst, Richmond; Mr. Meese, Concord; Mr. Clyma, Crockett; County Superintendent Hanlon, Martinez.

* * *

W. C. Lewis, for many years a newspaper publisher of this county, has sold the Black Diamond Argus to R. A. Bergthold, recently from the East.

* * *

The estate of the late William J. Holpin, husband of the celebrated Papinta, has been reported by the administrator, John W. Guy, of Concord, to consist of cash in bank to the amount of $2993.

* * *

On Friday evening of this week the W. C. T. U. of this place will give an entertainment at Bayview Park Pavilion, the proceeds of which will be devoted to the erection of a marble drinking fountain and granite trough for horses.

* * *

It is promised that by the end of the present month the big Santa Fe tunnel, two miles south of Martinez, will be passable. The tunnel has been closed for four months, as a result of the burning out of several hundred feet of timbers.

* * *

A marriage license was issued yesterday to Joel A. Harlan and Ruby Louise Burpee, both of Walnut Creek.

* * *

W. A. Kirkwood, late principal of the Concord schools, has resigned and will enter the employ of the San Francisco school board. Mr. Kirkwood is a lawyer as well as educator.

* * *

In the matter of qualified mahouts, age considered, Kell Cushing, the 12-year-old son of Mrs. N. K. Cushing, editor of the Concord Transcript, leads the county. This little lad drives a machine daily and is not only skillful and careful at the wheel, but thoroughly understands the mechanism of several different makes of cars, and can diagnose the condition of a machine in feeble health as quickly as most grown up "professionals." He drove a touring car fourteen miles across country Monday, remaining constantly at the wheel.

* * *

Mrs. F. W. Fish, son Irving and daughter Annie returned Sunday from a year's travel through Europe and Asia.

* * *

Sunday the Woodmen Camp of Martinez decorated the graves of deceased members at Alhambra cemetery. The ceremonies were conducted by Council Commander W. S. Evans and Acting Advisory Lieutenant J. P. Briaer.

* * *

Dr. J. T. Breneman of the Breneman Hospital, Martinez, has purchased a Rambler automobile.

MINE PROMOTER IS CONVICTED

Woman Victim Who Paid Coin for Stocks of No Value is His Prosecutrix.

SAN FRANCISCO, June 12.—E. W. Emmons, a mining promoter, was convicted in Judge Law's court this morning of obtaining money under false pretenses, the penalty for which is imprisonment from one to ten years in a State penitentiary. Emmons was accused by Mrs. M. E. Hurst of obtaining $500 from her for stock in the Drummer Boy mine on his representations that the mine promised large returns. She has since investigated the property and found it of no value.

During the trial Mrs. Hearst accused Emmons of seeking to influence the jury by presenting cigars to them in the court room. The jury deliberated from 11 o'clock yesterday forenoon until 9 o'clock this morning, remaining in the court room and refusing the offer of the court to be sent to a hotel. Emmons will be sentenced Saturday.

SAYS HUSBAND IS CRUEL.

Victorine O'Rourke brought suit for divorce from Lawrence O'Rourke this morning on the grounds of cruelty. O'Rourke is a real estate agent.

COFFEE

What is essential to good coffee?

Good bean ground fresh, and a woman of common sense.

Your grocer returns your money if you don't like Schilling's Best; we pay him.

OPEN SHOP FOR MACHINE MEN

Metal Trades' Association Will Disregard Demands of Their Striking Employes.

The stand taken by the striking machinists and their intention to accept no compromise terms has been received with concern by the Oakland Metal Trades Association, which anticipated a yielding to the terms by the workers. The members of the association have decided to take a stand themselves, and a project of opening up with a disregard to union demands is now in progress. They say that the long strike and uncertainty have seriously impaired their trade, and the interests of the shareholders call for an early solution of the question.

This means that an effort will be made to start up on the open shop basis. Union wages will be paid, but the eight-hour system will not go into effect except on a slidign scale, as proposed to the strikers. This matter will be acted upon within the next two days.

SALOONKEEPERS ARE SENT TO ROCK PILE

CHEROKEE, Kas., June 12.—One of the most drastic moves ever made to enforce the Kansas prohibitory law was taken here today when four saloon keepers who yesterday pleaded guilty to violating the law were fined $100 each, ordered to pay the cost of the suit and were sentenced to 30 days on the rock pile, effective at once. The men sentenced were W. A. Doss, George Sheward, Adolph Ahrens and E. C. Johnson. They say they will appeal.

ALL HIS CLOTHES STOLEN.

An entire wardrobe was stolen yesterday by a sneak thief who entered the room of James Hanna at 1752½ Seventh street. The thief stole a gray suit, a black suit and a black Alpine hat.

Arrivals at Hotels

Key Route Inn—H. C. Hutchins, Buffalo; J. J. Abrahamson, Los Angeles; G. S. Poole, Los Angeles, Mr. and Mrs. B. F. Hume, Minneapolis; S. H. Hopper, Calistoga; Mr. and Mrs. A. R. Hornison, Menlo Park; Miss Alice Hornison, Menlo Park; Mr. and Mrs. Atsuth, Boston, Mr. and Mrs. R. W. Hornland, Chapee Hill, Tenn., W. M. Smith, Stockholm; O. F. Wright and wife, Washington, D.C.; Mrs. George Sverson, Santa Rosa; Miss Nellie Coulter, Santa Rosa; Miss Judith Coulter, Santa Rosa; Miss Minnie Coulter, Santa Rosa; J. W. Grace, Suisun; Frank Lochley, Seattle; R. A. W. Williams, Los Angeles; F. W. Harvard, Los Angeles.

Hotel Athens—Louis Quartis, New York; J. Rubir, Covina, Albert E. Lee, San Francisco, Carolina H. Clares, Stockton; Myra Sadler, Albuquerque, N. M., Harriet King, Alberque, N. M.; Mrs. C. W. King, Albuquerque; S. B. Smith, W. A. Woods, Reno; S. Lemer, New York; Charles Samuels, New York; Andrew, Sacramento; G. C. Goney, Philadelphia; Andrew C. Davis, Princeton, N. J.; J. B. Jackson, Princeton, L. J. Leonard, San Francisco.

Hotel Touraine—W. P. Hieldwald and wife, Sacramento; W. G. Young, San Francisco; J. H. Whitehead, Redding; R. L. Sessions, Red Bluff; Mrs. Hunter Brother, Versailles, Ky.; Natalie Brother, Versailles, K. Y., Mrs. J. H. Berryman, Versailles, Ky., Mrs. J. H. Berryman, W. H. Miller, J. B. Bennte and wife, Rhyolite, Nev.; E. W. Mason, San Francisco; F. F. Bailey, Berkeley.

Hotel Metropole—W. B. Kinx, Lincoln, Neb., Mrs. J. O. Ponche and daughter, Hanford, L. C. Elliot, Esparto; M. R. King, New York, C. J. Riley, Chicago; John J. Brannan, San Francisco; J. B. Banney and wife, Goldfield; E. E. Taylor, New York, A. M. Fanclix, Portland; L. A. McKinney, Chicago, L. R. Williams and wife, Chicago; J. Royal Scott, New York; George E. Edwards, Vacaville; C. E. Struckham, Red Bluff; L. E. Woodworth and wife, Chicago; Mrs. Charles Henderson, Butte, Mont., Fred Henderson, Butte, Mont., N. E. Spearman, Troy, N. Y.; Mrs. Ralph J. McKinsie, Chicago.

Hotel Crellin—J. Faroala, Santa Cruz; E. R. Baldwin, Los Angeles; F. C. Carson, Marysville; H. C. Lamar, San Francisco; E. H. Cudy, Angels Camp; R. A. Hoerner, Louisville, Ky.; C. F. Nichols, Monterey; I. P. Healey, Monterey; E. J. Linihan, Monterey; E. J. Norman, Livermore, W. F. Obustad, Goldfield; W. A. Lamar and wife, Independence; J. T. Upton, Amador county; C. H. Marks and wife, Folsom; J. W. Campbell and wife, Chicago, H. J. Jackson, Sacramento.

Galindo Hotel—J. Leslie Willits and wife, Illinois; A. G. Roehr, Reno; M. E. Picanco, San Francisco; Manuel A. Rose, San Francisco.

S.S.S. PURIFIES THE BLOOD

There is no other part of our physical system upon which so much depends as upon the blood. The muscles, nerves, bones, sinews, skin, and other portions of the body are sustained, developed and enabled to perform their different duties, because they are supplied with nourishment and healthful properties through the circulation. In various ways the blood becomes contaminated and polluted. A sluggish, inactive condition of the system, and torpid state of the avenues of bodily waste, will leave the refuse and waste matter of the body to sour and form uric and other acids, which are absorbed into the blood and Rheumatism, or some itching, disfiguring skin disease is the result. Muddy, sallow complexions, eruptions, splotches, pimples, etc., all show that some humor has taken root in the circulation and rendered it sour and unfit for nourishing the body. There is scarcely any disease which cannot be traced to the blood. Often the disease-tainted blood of parents is handed down to children and their lives are a continual battle against disease in some form, usually of a scrofulous nature. Rheumatism, Catarrh, Skin Diseases, Sores and Ulcers, Contagious Blood Poison, etc., are all deep-seated blood troubles, and until this vital fluid is purified they cannot be cured. For all blood diseases S. S. S. is the best remedy ever put upon the market. This great medicine is made of roots, herbs and barks of recognized blood-purifying and building-up properties. It goes down into the circulation and removes all poisons, impurities and humors, supplies the blood with the healthful properties it needs and completely cures blood diseases of every kind. S. S. S. cures Rheumatism, Catarrh, Scrofula, Skin Diseases, Sores and Ulcers, Contagious Blood Poison, etc. because it purifies the blood. Book on the blood and medical advice free.

THE SWIFT SPECIFIC CO., ATLANTA, GA.

Improvements in Two Cities.

The San Diego Union grows enthusiastic over the fact that on June 1 improvements valued at $10,000,000 were actually in sight in San Diego and vicinity. The Union has a right to exult and the charming city which has been living, patiently and hopefully so long on "bay and climate," is entitled to be congratulated on what seems to be the dawn of real prosperity in its career.

San Diego has been struggling to keep its name on the map since the United States acquired California under the treaty of Guadalupe Hidalgo. Through all of the long period of nearly sixty years it has combatted the adverse effects of isolation with a faith and fortitude which have commanded respect as well as excited ridicule. The latter was never deserving, and it was prompted solely by an unsympathetic rivalry. At various times it has had its hopes raised that its isolation might be broken by direct transcontinental railroad construction and its ambition to become a railroad terminus and a commercial entrepot gratified only to have them dissipated when apparently in a fair way of consummation.

Of the $10,000,000 worth of improvements now in sight, $2,500,000 will be spent on municipal improvements, such as street paving, grading and sidewalking; parks, boulevards and extensions of the water and sewer systems. The Federal government is to spend $300,000 on a coaling station and postoffice and the State has contracted for a normal school building to cost $40,000. The remainder is said to be private capital, most of it from abroad, which is to be invested "in objects ranging all the way in importance from a modest cottage to a transcontinental railway." The latter has been often promised and the promise has been as often broken; but it looks now as if the time had really come when the promise will be fulfilled.

But San Diego, with all its present bright outlook, is far away behind Oakland in the matter of present and prospective growth. This city is spending in internal improvements through private enterprise what promises to amount to anywhere from $12,000,000 to $15,000,000 within the year, without considering what the railroad corporations are planning to invest. Then the municipality is carrying out a program involving an expenditure of approximately $2,000,000 for public improvements, without considering the money involved on street work and in other plans of public works which are in course of formulation and which, when mature, are almost certain of being carried out.

The railroad corporations' plans involve the investment of even more than private enterprise and the municipal government combined are expending. It is said that the plans of the Western Pacific for improvements to be made within the next two years in Oakland will cost at least $15,000,000. The Southern Pacific, Santa Fe and the San Francisco, Oakland and San Jose Railway companies' plans for immediate improvements comprise an investment here of a great many millions more. From all of which it will be seen that while San Diego is doing well, Oakland is doing much better.

The San Francisco Supervisors have adopted a budget providing for the raising of $8,636,700 for the fiscal year 1907-8. In doing so the dollar limit had to be ignored in fixing the tax rate, which is placed at $1.415 on each $100 of the assessed valuation of property. The increased tax rate is due to special levies for public improvements, the rehabilitation of city departments; sprinkling, sweeping and repairing streets and increased salaries to primary and grammar school teachers. The budget provides for the municipalization and the reconstruction of the Geary street cable railroad into an electric conduit system at a cost of $720,000.

Nothing can be cited as demonstrating so conclusively the unbounded faith which is entertained at home and abroad regarding Oakland's present and future prosperity and its incomparable status as a safe place for the investment of capital, as the eagerness with which Eastern bankers and bond investors have made inquiries regarding the park bonds and the keen rivalry for whose possession is so strongly in evidence. Everything indicates at present that there will be the liveliest kind of competition in the bidding when these securities come to be sold by the Council on Monday night

Opposition to Baden Smelters.

The town trustees of San Leandro have adopted resolutions protesting against the erection of a smelter at Baden, San Mateo county. The objection to a smelter at that particular location is that its operation will put thousands of acres of the most valuable orchard, vineyard and farm land in the State in jeopardy. This highly cultivated area is in the neighborhood of San Leandro and lies directly in what will be, once smelting is started, the path of the smelter's fumes during the greater part of the year.

As the crow flies and along the course traveled by the smelter fumes before the trade winds, the distance between the Baden smelter site and San Leandro is less than ten miles. In the suit brought against the Iron Mountain Copper Company, in Shasta county, which resulted in closing down the Keswick smelters until a smoke-consuming and acid-precipitating plant had been erected and attached to them, it was proved conclusively that the fumes discharged by the smelter smokestacks destroyed orchard trees and vegetation at a distance of over twenty miles in a direct line, and that a scene of total desolation had been produced between the property of the plaintiff and the smelters all along the course followed by the fumes before the prevailing winds.

The Solano county farmers and orchardists have proved conclusively also that the fumes of the Selby Smelting Works in Contra Costa county, which are swept by the prevailing westerly winds across their lands, are destroying pasturage, cultivated crops and orchards, and sickening live stock, fifteen and twenty miles away from the site of the smelter, although the upper part of San Pablo bay and a section of Carquinez strait intervene.

Without a smoke-consuming and precipitating plant, which will prevent arsenical and sulphurous fumes escaping into the atmosphere, no smelting works can possibly be operated at Baden which will not produce exactly the same results in Alameda county that the Keswick smelters have produced in Shasta and the Selby works have developed in Solano county. If it can be prevented, no smelter should be allowed to be operated at Baden, or at any other point on the bay shore where damage can be done by its poisonous fumes to animal and vegetable life, unless it is equipped beforehand with an effect plant for the extraction of the poisonous elements from the smoke discharged into the atmosphere. The San Leandro town trustees are taking timely precautions. It is better to force the issue now, before the smelting plant begins to operate, than to leave it until such time as its operation, if quite, has begun to destroy valuable property.

"THE LINE OF MARCH FOR JUNE"

Limit of Wheat Export Reached.

According to latest estimates of the wheat crop, issued by the Department of Agriculture, the United States has about reached that point in its history when it will cease to be an exporter of wheat. It is represented that the country will have little if any surplus of this cereal to export abroad this year. Its wheat fields formerly fed the hungry hordes of many of the European nations. Hereafter the latter must look elsewhere for their supply of the staff of life.

The change has been produced partly by the devotion of large areas formerly planted in wheat to other crops of greater value. That is the case in California. The raising of wheat in this State is losing ground and the exports each year are steadily diminishing. Many of the big wheat farms of other years have been subdivided and the land devoted to other purposes which bring better returns to the tiller of the soil.

But the chief cause of the decline of the wheat export of the United States is the growth of population which is outstripping the capacity of the area given up to the cultivation of wheat. It is, indeed, predicted by some expert economists that the time is not far distant, if population continues to increase as rapidly as it is now doing, when the United States will have to become an importer instead of an exporter of wheat. Much depends upon the drift of this increasing population in future. For many years past it has been toward the big cities. To the youth of the country rural life has no attractions, while those of the great cities are extremely seductive The cities are becoming more and more congested on that account, while a corresponding growth in the rural population is lacking. A strong public sentiment is being aroused, however, to encourage a return to the soil to adjust the unequal conditions which the hunger for city life has produced, and the consequences of which, if maintained for one or two more decades, may lead to exceedingly undesirable results.

HONOR GILLETT WITH DINNER

Fairmont Hotel Scene of Informal Affair—Governor's Staff is Host.

SAN FRANCISCO, June 12.—Governor J. N. Gillett was the guest of honor at a banquet given by the members of his staff at the Fairmont Hotel last night. It was a purely informal affair, and was only attended by the wives of the members of the staff and friends

The evening was passed in enjoyment of the repast and impromptu speeches by the Governor and the officers of his staff

Those present were Governor and Mrs J. N. Gillett, General and Mrs J B Lauck, Colonel and Mrs A W Bradbury, Colonel and Mrs George H Pippy, Lieutenant Colonel and Mrs. F M Chapman, Lieutenant Colonel and Mrs H D Loveland, Lieutenant Colonel and Mrs Henry S W. Dinkelspiel, Lieutenant Colonel and Mrs. Amwig, Colonel and Mrs F E Beck Lieutenant Colonel and Mrs P Giet Lieutenant Colonel and Mrs George M. Perine, Lieutenant Colonel and Mrs Joseph H. Kendy, Lieutenant Colonel and Mrs. Paul M Nippert, Lieutenant Colonel and Mrs. Frank Marston, Miss Nippert, Miss Zielen, Miss Pippy, Mrs Lawson, Mrs Plant, Colonel Thomas Wilhelm, Lieutenant Colonel Winlecke, Lieutenant Colonel W. S. Killingsworth, Lieutenant Colonel W. C. Ralston and Lieutenant Colonel A. W. Foster Jr.

SUNDAY SCHOOLS TO HOLD ANNUAL OUTING

The German Lutheran Sunday schools of Alameda county will give their annual picnic and excursion at Niles canon on Wednesday, June 26. Extensive plans are being made for the event which promises to be a very enjoyable affair. The committee in charge of the day's program consists of Edwin Meese, Ed. Hagist, A. Wessling, George Hunnick and H. G. Roecker.

Trains will leave Oakland pier at 8:20 a. m., and will stop at 1st and Broadway 8:22, E. Oakland 8:25, and Fruitvale. Tickets are good on local trains to the pier from Alameda or [illegible]

PRESIDENT IS AT OYSTER BAY

Arrives at Summer Home Today and Will Remain Until September 30.

WASHINGTON, June 12.—President Roosevelt left Washington for his summer home at Oyster Bay at 8:15 a. m today by way of the Pennsylvania Railway He and his party occupied the private car Magnet, which was attached to the rear of the regular train The party included Mrs Roosevelt Mrs Cowles, the wife of Rear Admiral Cowles, Secretary and Mrs Loeb, and Mr M. C Latta, one of the assistant secretaries They will reach Jersey City at 4 26 p. m and Oyster Bay about 5 o'clock.

He hopes to pass a quiet summer at Oyster Bay, and according to present plans with probably not more than one exception, he will remain there continuously until he leaves for Canton, O., for the unveiling of the McKinley memorial monument on September 30th.

Mr Roosevelt appeared in good spirits and chatted with those who had come to the station to say good-bye to him

The latter were Secretaries Root, Garfield, Strauss and Cortelyou, Rear Admiral Cowles, Assistant Secretary Bacon and Dr Rixey

A force of official clerks and stenographers from the executive offices and servants attached to the White House accompanied him.

The Roosevelt children are now at Oyster Bay awaiting the arrival of their parents.

NEW SHIP IN SERVICE.

BOSTON, June 12.—The U. S. practice sailing ship Cumberland, built in 1904, is to be put in commission for the first time for the active service as a training ship of the U. S. navy. Commander H. F. Parmenter and a temporary crew from the receiving ship Wabash will man the vessel for the present.

FIRE DOES $100,000 DAMAGE.

GIRARD, Ohio, June 12.—Fire early today destroyed ten business houses, two dwellings and an apartment house here. Loss estimated at $100,000.

Pointed Paragraphs

Beware of mad dogs and backbiting people

It's useless to forgive an injury if you can't forget it.

There are many large tales connected with small fish.

And a good-looking detective isn't necessarily a good looker.

When some people tell the truth others are unable to recognize it.

At this season of the year the best game preserves is a refrigerator.

Love is apt to make a fool of a man, but most men are willing to take chances.

Some men are so nice to their wives that it arouses the suspicion of the neighbors

The peach crop will probably be a failure this year This does not apply to the summer girl.

It doesn't necessarily follow that a man is any good just because he's as good as his word.

There are lots of dead ones in every community who are not doing their duty by the undertaker.

Of course it is absent-mindedness when you forget, but it's gross negligence when your wife forgets.

About being carried away with enthusiasm the worst feature is that we nearly always have to walk back.

Never judge a man by the patches on his clothes. Perhaps he had to buy spring outfits for a wife and seven daughters.

Don't place too much confidence in a man who boasts of being as honest as the day is long, wait until you meet him at night

TEA

Good tea is so much better than common that you won't buy any more poor stuff.

Your grocer returns your money if you don't like Schilling's Best we pay him.

F. W. LAUFER OPTICIAN

GOOD GLASSES are worth all you pay for them. I fit the best kind and fit them accurately,

F. W. LAUFER
OPTICIAN
1001 Washington St., cor. 10th,
OAKLAND.

Drink Pabst Blue Ribbon, because it is a clear, pure, wholesome, delicious and satisfying beer, rich in the health-making properties of Pabst Malt-Nutrine.

For a Bang-up Time take five cents to the grocery and ask for a package of

ZU ZU
GINGER SNAPS

You'll hit the mark every time.

NATIONAL BISCUIT COMPANY

BOYS' SUITS ONLY $3.50

For $4.50 to $6.50 Values

Continuation of Our VERY Successful Sale of Suits Delayed in Transit

Among them you'll find every proper style for boys of 2½ to 16 years in Russian Suits, Sailor Suits and Double-Breasted Suits with or without belts. Some have plain pants—others have Knickerbockers. All came from reliable makers—the fabrics are of sterling quality—the patterns are new. They are ideal Vacation Suits, and the price is just a little more than half. $3.50

YOUTH'S SUITS $8.00

Worth $12.50 to $15

The latest single and double-breasted effects for young fellows of 13 to 19 years. Snappy as a fire-cracker. Made expressly for us by manufacturers famous for the unvarying high excellence of their productions. Regular $12.50 to $15.00 Suits—your choice . . . $8.00

Youth's $4.00 Trousers for $2.50
Youth's $2.00 Trousers for $1.25
Boys' 50c to 75c Knee Pants for 35c

M. J. Keller Co
1157-1159 Washington Street, Oakland

Borland and Lemon Wall Paper

Imported and Domestic Goods, large variety, elegant designs, newest coloring. Phone Oakland 3481—406 Thirteenth St.

BUFFALO BOHEMIAN LAGER BEER

Is a favorite everywhere. That means it embraces every essential as to its excellent qualities that makes it superior to any other brand of lager on the market.

BUFFALO BOTTLING CO., Inc.
EMIL HEINRICH, Manager.
S. E. Cor. Webster and Eighth Sts.
Phone, Oakland 468. Oakland

HEART .:. TRIBUNE'S PAGE FOR WOMEN .:. HOME

Another Pose of Miss Veva Whalen, Winner of THE TRIBUNE Arm Contest. Photo by Shaw & Shaw.

GREAT HONOR FOR WOMAN

Only a solitary French woman has ever been the recipient of the cross of the famous Legion of Honor for what may best be described as an act of war. She is Mme. Carlier, the widow of the French ambassador at Constantinople, who was married a second time rather less than three years ago. It was for a very heroic act that she was awarded this distinguished honor. During some of the racial disturbances so unfortunately frequent in the sick man's capital she defended, revolver in hand, some 500 American refugees from a desperate onslaught by the fierce hereditary foes.

MARRY A TRAINED NURSE---HORRORS!

The "Respectable" English Aristocracy Have Swallowed Worse Things.

Sir Henry Campbell-Bannerman is the head of the Liberal party in England, says the New York Journal. And Sir Henry—breathe it gently and mournfully—IS GOING TO MARRY A TRAINED NURSE.

Nothing to get excited about, you say? But you don't know sensitive England—especially the sensitive little middle-class Englishman.

This coming marriage of the head of the Liberal party to a trained nurse threatens, according to newspaper reports, to disrupt the entire Liberal party. The king on his throne and the little cheesemonger behind his counter are shuddering together. The lion and the unicorn feel disgraced, and the whole of England asks, "A trained nurse—what's coming next?"

This fuss over the wedding of a respectable, well-meaning, useful old man and a respectable and admirable woman illustrates the peculiar ideas of right and wrong that grow up in falsely organized society.

When you hear about the noise that this proposed wedding causes you ought to remember the wedding of the young man who is now Prince of Wales and who will be the King of England.

This young man had already been married once—married "morganatically" they call it. He had married a young girl, in the morganatic fashion, which alone is permitted to members of the royal family when they marry outside of royal circles.

The girl whom he married was the daughter of an admiral in the British navy. The morganatic marriage with this girl was happy and children had been born. Then it was decided that this young prince—he will be the King of England—must marry somebody else, somebody that he could marry really and NOT morganatically, in order to keep the estimable "Guelph" strain going. He was taken away from the young girl who had given her life to him and was married to a princess of "royal blood."

Since then the cast-off morganatic wife has died, and it doesn't take much imagination to realize the effect that the prince's second wedding must have had upon a sensitive and well-meaning young woman.

BUT ENGLAND STOOD THAT MARRIAGE ADMIRABLY. There was a little talk about it, some said that even a prince if he married a young girl morganatically ought to stick to her, and later, when he became king, fight to make her his legitimate wife. But he didn't do that. The poor girl whom he married was thrown aside and he married a second time. There was not a word said publicly about the matter when the first wife died.

And now, when an estimable old gentleman who has made himself useful in politics lets it be known that he purposes to marry a trained nurse, in spite of the fact that he is at the head of the nation's real government, ALL ENGLAND SHUDDERS WITH HORROR.

There are savage countries where the young woman puts a large, round piece of wood in her lower lip to stretch it out. Later, when she is married, the happy bridegroom knocks out all of her lower front teeth as a sign of proprietorship. He thinks, and other think, that the lower lip pulled out very far and all the lower front teeth knocked out constitute beauty. A bride with her lower teeth NOT knocked out is disgraced.

Are these savages really more foolish or queer in their taste and reasoning than the English people whom we are discussing?

This method is unpopular, but it works.

HOW TO MANAGE YOUR HUSBAND!

Advice to All Brides-to-Be

The firm method of managing a husband has many eyponents. It is effective, but bad form. It is also unpopular among married men.

Still, nobody can deny that it works, and in the hands of a large, able-bodied lady, with a determined eye, a raspy voice and a commanding presence it will come nearer to making a man walk in the straight and narrow path than any other known incentive to virtue.

The woman who believes in the firm method of managing a husband begins her married life by laying down certain laws that are as unchangable and fixed as those of the Medes and the Persians. She also assumes that she has passed into a state of infallibility, and that she has a divine commission to settle in her own way every family question. So, too, she holds to the faith that the wedding ceremony makes a man and a woman one, and that she is that one.

Therefore she has no hesitation and no pity in imposing her views upon her husband. She knows that she is right upon every subject under the sun, and she never permits herself to be turned from her viewpoint by such a paltry fact as that he doesn't like that way of doing things and has different tastes and habits that he acquired previous to having married her.

PROCEDURE IS SIMPLE.

This makes her method of procedure perfectly simple. She does not coddle her husband, as weaker women do, and indulge him in his little fads and whims and permit him to smoke all over the place and scatter newspapers from one end of the house to the other. Far from it. There are certain things that she simply won't have, and she settles them once and for all, without argument. She never argues. An absolute dictator never has occasion to.

We have many pertinent illustrations all about us of how the woman who believes in the firm method of managing a husband applies her theories. One of the most interesting is in the way in which she makes him eat what she considers good for his digestion instead of the thing that his palate craves. Considering that the man of a house almost universally pays for the food that is consumed within it, it would seem to the casual observer that he had a right to have his tastes catered to, but no such weak view of the subject troubles the firm lady who is determined that he shall eat and drink what she thinks he ought to instead of what he wants.

He may have a fondness for highly seasoned dishes, and a craving for lobster, and terrapin, and Welsh rarebits at midnight, but if she happens to be a cereally inclined lady who believes that coffee should be made out of oats instead of Mocha it is the health food messes for his. Men are so ashamed of being henpecked that they cover up their scars as much as possible, but if we only knew the number of those who never have a real good, square meal of the things they like except when they sneak off from their wives and gorge themselves at a restaurant the world would be touched to tears.

THE WIFE HIGH-HANDED

With the same high hand the woman who believes in the firm method of managing a husband settles his comings and goings. She would consider it foolish and childish to consult a mere husband about such matters. She does not say, "William, we have received invitations to the Blanks' reception. Would you like to go? Shall I accept for us?" Or, "Let's go and see the new Ibsen play." On the contrary, the first that the luckless William knows of it is her announcement, "William, come home early to dinner tonight, for we are going to the Blanks' reception"; or, "William, bring home tickets for the Ibsen play. We are going tomorrow night."

It does not matter to her that poor William would rather go through any torture of the Inquisition than to have to stand around and giggle, and smirk, and smile and shout inanities at others for a couple of hours after he has put in a hard and wearisome day's work at his office, or that to him Ibsen is the abomination of desolation and incomprehensibility. She knows what is best for him socially and mentally, and she is not going to be guilty of the weakness of those silly, husband spoiling women who actually permit their husbands to belong to clubs, and go to them, and attend musical comedies whenever they like. Heavens, what's a wife for except to police her husband, and to make him do things that he doesn't want to do.

ICY TO HUSBAND'S FRIENDS.

In the same way the firm woman disposes of her husband's old friends and his family if she doesn't happen to like them. She simply won't have them in the house, and turns upon them a shoulder so frigid that they flee from her presence as from an iceberg. Every married woman knows nine hundred and ninety-nine different ways to make her husband's old acquaintances feel that she regards them as immoral, undesirable, light minded, immaterial, irrelevant, and not in their social set, anyway, and to impress on his relatives that they are the most de trop people on earth. It may mortify poor William to death, and almost break his heart, to be separated from those whose love is true and tried, but he can't help himself if his wife has determined that they shall go.

Of course no man gives into the firm method of being managed without a struggle, and only too often the divorce court is called on to referee the fight. Generally, however, the man submits, and spends his life meekly obeying his wife, who treats him like a little boy, and not a very smart little boy at that. She walks ahead in the street car and tells him where to sit, and he sits. She grabs the bill of fare at the restaurant, and orders what he is to eat, and he eats it. She goes to the tailor's and picks out his clothes, and he wears them, and on Sundays he tags up the isle at church in her wake and worships God according to the dictates of his wife's conscience. Occasionally he sums up enough spirit to try to rebel, but such is the power of the human eye, when it happens to be your wife's eye, that one glance of it quells him, and at her "Will-yum" he slinks back and heels again.

There is one trouble, though, about the firm method of managing a husband. It makes a man into a sneak, and it leaves him a mighty cheerful widower.

An upholsterer's needle will prove very useful to keep in the sewing tabl drawer. Chair buttons, couch sewinete., can be easily replaced by the housekeeper. Even mattresses can [illegible] after a little experience.

SOCIETY: GOSSIP ABOUT SMART SET

Miss Lucretia Gross, of Berkeley, has named June 19 as the date for her wedding to Dr. J. Albert Brown, of McCloud. The affair is to be as simple as possible with only the members of the family present. Rev. Dr. Dille will officiate.

Miss Gross is a graduate of the State University, a member of the class of '05. Dr. Brown is a graduate of the dental department of the Affiliated Colleges.

Miss Alice Cole entertained in honor of Miss Gross last Saturday afternoon. The affair was a surprise shower of cups and caucers, and many handsome additions were made to the bride-elect's collection of china.

Mrs. E. F. Newton recently gave a quilting bee in honor of Miss Gross, which was one of the merriest of occasions.

EUROPEAN CONCERT TOUR.

Miss Anne Louise Daniells, the talented singer who has been visiting her parents in Alameda, is planning to leave for Europe on June 25.

Miss Daniells will go direct to London, where she is to begin a concert tour.

LUNCHEON AND MATINEE.

Mrs. Charles Phillips entertained this afternoon in honor of Miss Mae Sadler. A dozen friends were invited to luncheon at the Fairmont afterward, going to see Maude Adams in "Peter Pan."

ENTERTAIN IN NEW HOME.

Mrs. Edward Eccleston will entertain on Thursday, having sent out cards for a luncheon upon that day. The guest of honor will be Mrs. Frank [illegible] of [illegible], who came to attend the wedding of her niece last week.

This affair will be the first entertainment which the Ecclestons have given in their attractive new home. The hostess will be assisted in entertaining by her sister, Miss Marke of San Francsco.

The guests who have been asked to meet Mrs. Gilbert are: Mrs. E. W. Brunton, Mrs. Thomas Pierson, Mrs. C. W. Vaughn, Mrs. Sidney Dickey, Mrs. D. Romaine Adams, Mrs. Charles Hudson Eccleston, Mrs. Robert Eccleston, Mrs. J. B. Marks, Mrs. W. G. Torley and Mrs. J. C. Archibald.

MUSICIANS WED.

The many friends of Miss Mabel Hill and Lowell Redfield will be interested to learn of their marriage at the Church of the Advent on Monday afternoon, June 10. The Rev. J. F. [illegible] performed the ceremony in the presence of the immediate families of the young couple. Mr. and Mrs. Redfield are both musicians of ability and have the best wishes of their hosts of friends.

PALMDALE WEDDING.

The wedding of Miss Alice Peres and Solomon N. Clark took place at the home of the bride at Palmdale today at noon. Miss Peres has been connected with the Oakland Public Library and has made many warm friends during her stay here. The young couple will make their home in Seattle, where the groom has a splendid business established.

ATTRACTIVE WEDDING.

One of the most enjoyable and impressive events of the season was the wedding of Miss Bertha Neumann and Mr. Herbert Hoppe, which took place [illegible]

ARM CONTEST WINNER THANKS THE TRIBUNE

EDITOR TRIBUNE: Many thanks for the honor you have bestowed upon me

I was very much surprised when I heard I was the honored one and certainly feel very much flattered. Please thank the kind judges for me.

Although my friends have been awfully complimentary to me, I am sure you could easily have found a more shapely arm than mine.

My parents are very proud of me now.

Again thanking you, I remain, most sincerely,

VEVA WHALEN.

517 Sixteenth street, Oakland, Cal., June, 1907.

IN LOVE WITH VOICE HE WEDS HELLO GIRL

PITTSBURG, June 12.—Cora Dugan the pretty "hello girl" of the Hotel Newell, and P. J. Minehan, one of Pittsburg's millionaires, were married this morning. Minehan is a prominent horseman and proprietor of one of the biggest liquor bottling establishments in Allegheny. His bride is but 18 years old.

The bridegroom has for years boarded at the Hotel Newell, but it is understood that their courtship lasted less than six months. He first fell in love with her voice, as he did much business through the telephone connected with his apartments.

He sought out the owner and, although more than twice her age, ardently pressed his suit.

Minnehan was so proud of his bride that he hurried her off to show his old folks, living near Johnstown, Pa. He has bought a palace in the East End for her.

ONE DAUGHTER ELOPES; OTHER RETURNS TO FATHER

REDDING, June 12.—Bertha Harvey, aged 17, and Otto Pedroni, a miner, aged 21, eloped at midnight last night from the home of the girl's father, W. L. Harvey, in Deadwood. They drove to Redding by daylight and got to Anderson, twelve miles south, and took the train for St. Helena, Pedroni's former home, before they were missed from Deadwood, thirty-five miles away.

Helen Harvey, aged 13, sister of the eloping girl, ran away from her mother, Mrs. Newberg, in San Francisco, Monday and arrived in Redding yesterday morning. She wanted to be with her father, W. L. Harvey, whom she [illegible] in Deadwood. The sorrow of the father in losing Bertha is relieved in part by the joy over the arrival of Helen.

Harvey was divorced several years ago, his wife marrying a second time. She is now Mrs. Newberg, living in San Francisco. After he had cared for the girls for a few years his ex-wife sued for their custody and won, though there were many legal fights in the courts of this city and San Francisco. The girls have wanted to live with their father, but the court orders were in the way. Harvey will make no attempt to force Bertha to come back from St. Helena, though she is not old enough to marry without the parental consent.

SOCIETY: NEWS OF THE SMART SET

(Continued from preceding page.)

the Pythian Castle, Oakland, Sunday, June 9, at 8 o'clock.

Miss Neumann is the charming and attractive daughter of Mr. and Mrs. G. Neumann, formerly of San Francisco, but now residing in Oakland. Mr. Hoppe is a promising young man of Los Angeles. The bride was beautifully gowned in a creation of white silk, carrying an artistically arranged bridal bouquet of white roses. The bride and groom were each attended by both parents.

Miss Mignon Schocken, of San Francisco, was maid of honor, and Mr. Ben Hoppe, a brother of the groom, acted as best man. The gifts the young couple received were costly and numerous. After the ceremony a sumptuous repast was served, followed by an enjoyable evening of dancing.

The ceremony was performed by Rabbi Friedlander, of Oakland.

Later in the evening the young couple left for an extended tour of Southern California.

NORTHERN TRIP.

Mrs. G. Kurtz, Adolph Kurtz and Miss Henrietta Kurtz have left for an extended trip in the North. They will spend several weeks in Oregon and Washington, afterward visiting the Canadian cities.

ENJOYABLE EVENING.

Miss Edna Cohen entertained last Saturday evening in honor of Miss Ruth Schoen. The evening was spent in an enjoyble manner with games and recitations. An elaborate spread concluded the evening's festivities. Those present were: Edna Cohen, Alice Flood, Linda Johnson, Effie Humbert, Ruth Schoen, Alma Flood, Margerie Allen, Irma Cushman, Marguerite Davis, Gladys Allen, Irving Rice, Sherman Powers, Charles Walters, Ralph Webster, Bert Bennetts, Francis McDonald, Joe Rafael, Raymond Waterhouse, Harold Bartlett and Charles Bennetts.

MERRY EVENING.

Miss Sara Halford was a hostess last evening at her home on Sixth avenue. About twenty guests were present and a merry evening was enjoyed.

UNIVERSITY BRIDE.

Miss Alena A. Kronquist, U. C. '06, will be united in marriage to Axel A. Newman this evening at 8:30.

About seventy-five guests will witness the ceremony, which will be solemnized at the home of the bride's parents, 3133 Harper street, by the Rev. Dr. A. L. McAfee, pastor of the First Presbyterian Church.

The bride is a charming blonde, with a sweet and well-trained voice. She will be attired in white silk mull and will carry lilies of the valley.

The maid of honor, Miss Marie Kronquist, and the bridesmaid, Miss Alena Nyland, will wear figured silk mull and will carry carnations.

A wedding supper will be served.

After a brief wedding tour the couple will take up their residence on Sixtieth street, in Oakland.

Mr. Newman is manager of the Peerless Printing Company in Oakland.

During the evening Miss Lucy Hannibal will play several selections.

PERSONALS.

Mrs. A. H. Pratt is at Gurneville for a visit of two weeks.

Mrs. Carl Plehn, Miss Viola Brainard and Miss Regula Hoffmann are at Carmel-by-the-Sea for an outing of a week or more.

Mrs. Alice Merrill, Harry Merrill and Miss Cheryl Merrill were the guests of Malcolm Goddard on a trip to Monterey in his big touring car last Saturday. Miss Cheryl is a recent graduate of Miss Horton's School.

Mr. and Mrs. James Pilling are at McCrea's.

Miss Florence Sloper has gone on a two weeks' fishing trip with Mr. and Mrs. R. B. Ayer.

Dr. Lu Ella Cool Walker, who has been visiting friends in Mina and Goldfield, Nevada, has returned to Oakland.

Mrs. G. Alexander Wright and the Misses Wright, of Palo Alto, have issued invitations for a "Lavender Tea" at the Fairmont Hotel on Wednesday, June 19. Covers will be laid for thirty guests.

ARRIVALS AT BYRON.

Among the arrivals at Byron Hot Springs during the past week were the following Oakland people:

D. Toomey, J. W. Willis, J. S. Paige, Paul Hanson, Mrs. Charles H. Jones, Mr. and Mrs. J. H. McDonald, Mr. and Mrs. J. Zederman and children, N. Keydavich, J. Pantoskey, Eugene Laverel, Mrs. L. B. Coryell, Mrs.

ANNE LOUISE DANIELLS.
THIS TALENTED ARTIST WILL LEAVE FOR EUROPE ON JUNE 25.

E. Brown, Mrs. A. L. Colvin, J. Bearwald, Mr. and Mrs. Charles M. Rosenberg and children, Mr. and Mrs. Harold Havens, Mr. and Mrs. George Wilhelm, C. B. Champion, Mrs. I. Garfinkle, Joseph Garfinkle, Dave Garfinkle, Lillian Garfinkle, Mrs. R. Tipper, M. Apstein, Mrs. Maurice Rosenthal, Max Silverstein, Henry Silverstein, Hyman Davis.

MISS DEASY TO WED.

Margaret Deasy and William Shannon will be married tonight at the home of the bride's parents, 1 Athol avenue, by the Rev. Father Yorke.

Miss Nellie Deasy, sister of the bride, will act as bridesmaid and Thomas Shannon will be best man. About fifty guests will witness the ceremony.

After a brief sojourn in Los Angeles the young couple will reside in Fruitvale.

NATIVE SONS WILL NAME NEW OFFICERS

Athens Parlor, No. 195, N. S. G. W., will hold many interesting events this month. On Thursday evening, June 13th, there will be a nomination of officers; on Thursday evening, June 20th, election of officers and initiation of candidates; on Wednesday evening, June 26th, a benefit will be tendered to Oakland, Piedmont, Brooklyn, Berkeley and other parlors at Idora park.

WOMEN LOST HANDBAGS.

While walking about the streets in the business section of the city yesterday, Mrs. J C. Gordon of 1012 Bassett street, Fruitvale, and Mrs. A. Spellman of 1012½ Wood street, lost and had stolen their handbags. Mrs. Gordon's handbag contained 70 cents, while there was $106 in that of Mrs. Spellman. Both have reported their losses to the police.

Dr. W. J. McCRACKEN, Dentist,

Formerly of Auburn, Cal., is now located at 1169 Broadway, corner Fourteenth st., Oakland.

PLAN TO OUST CITY GRAFTERS

Chamber of Commerce Trustees Want Confessed Supervisors Removed.

SAN FRANCISCO, June 12.—The board of trustees of the Chamber of Commerce at a meeting held yesterday expressed the opinion that something should be done at once to rid the city of the grafters in power, and that neither the confessed supervisors, the public works commissioners nor the indicted chief of police should be allowed to hold their positions. The trustees formulated a plan for their removal. If the executive committee agrees to the proposed plan the trustees will immediately vote a fund to be used in a judicial crusade against the municipal officials in question.

CHARGES FALSE SALE OF RICHMOND LAND

SAN FRANCISCO, June 12.—Otto Byers, member of the firm of Malloy, Lamonte & Byers, building contractors, doing business in this city, swore to a complaint yesterday for the arrest of Charles W. Bassett, charging him with obtaining $1200 under false pretenses from the firm. Bassett was arrested yesterday by Detectives Whitaker and Bell and was released under $5000 bonds. Byers alleges that on April 18 Bassett, representing himself to be the agent for the disposal of eleven acres of brick clay land at Point Richmond, Contra Costa county, obtained from Malloy, Lamont & Byers a check for $1200 in payment for the property, with the understanding that the check was not to be cashed until satisfactory proofs were given of the validity of the title and the character of the land. Byers alleges that Bassett cashed the check, and that recent investigation has shown that Bassett did not own the land, neither had he a lease for it, and that the other representations made by Bassett were false.

MAN BRINGS AID WITH HIS PICK AND RIFLE

SANTA ROSA, June 12.—C. E. Weaver, who resides on the Coulter ranch, about twelve miles from this city, in Alpine valley, fell on a rock Monday afternoon and severely injured his hip bone. Weaver was out prospecting at the time and had his pick with him. Had it not been for his pick he would have lain on the side of a hill until neighbors missed him. With the injured hip Weaver lost the use of his leg and his residence was 300 yards distant. He stuck the pick in the ground and dragged himself a short distance, repeating this pick operation to traverse the entire distance. He was suffering great pain all the time. When Weaver reached his cabin he began firing his rifle and thus attracted the attention of neighbors.

He Fired the Stick.

"I have fired the walking-stick I've carried over 40 years, on account of a sore that resisted every kind of treatment, until I tried Bucklen's Arnica Salve; that has healed the sore and made me a happy man," writes John Garrett, of North Mills, N. C. Guaranteed for Piles, Burns, etc., by Osgood Bros., druggists, Seventh and Broadway and Twelfth and Washington. 25c.

Torturing eczema spreads its burning area every day. Doan's Ointment quickly stops its spreading, instantly relieves the itching, cures it permanently. Aat any drug store.

THIS

Perfect Practical Sewing Machine

$1.65

AT OUR THREE STORES

The embodiment of sewing machine Exactness, Simplicity, Strength, Speed and Reliability, which have cost millions of dollars since Howe made the first sewing machine.

EVERY WOMAN NEEDS IT, EVEN IF SHE OWNS AN EXPENSIVE REGULAR SIZED MACHINE.

Will educate the little Miss in domestic duties and at the same time accomplish much good work.

Adjustable stitch, automatic tension, sews heavy or thin fabrics, 7 3-4 in. high, 7 in. wide.

Regular Price $2.50

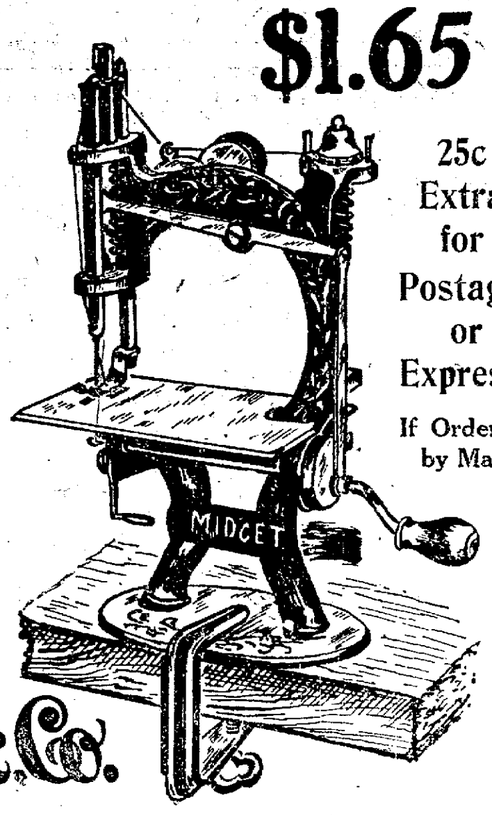

$1.65

25c Extra for Postage or Express If Ordered by Mail

Brittain & Co.
INCORPORATED
OAKLAND—908-910 BROADWAY
SAN FRANCISCO—COR. VAN NESS AVE. AND TURK ST.
SAN FRANCISCO—1206-10 POLK ST., COR. SUTTER.

Special Millinery

this week only

714 Telegraph Avenue
Near 23d St.

Don't let this great opportunity pass. It's your chance to save. Don't allow yourself to conclude that this is just one of those ordinary sales without coming to investigate. **Hats less than cost.** Fixtures for sale and store to let.

Styles come and go; fabrics and patterns change each season, but the Blue Serge Suit never loses its hold on popularity. You can wear a blue serge any time and anywhere and feel satisfied that you are dressed properly. The wearer of the blue serge suit looks and feels cool and comfortable.

BLUE SERGE SUITS OF FAULTLESS STYLE

—the Heeseman serges, the kind that are in a class by themselves. Hand-tailored, perfect in every detail, guaranteed linings, and Heeseman priced—

$17.50, $20.00, and to $35.00

C. J. HEESEMAN

1107-1117 Washington St., Oakland

Mrs. Helen Freese

FOR many years with the S. & G. Gump Co., has opened at 947-949 Van Ness Ave., an establishment which will be known as the finest Art Galleries in this section. The same attention given to her patrons and the public in general in the past will be a feature of the New Art Establishment, which is now open for exhibition and public view.

THE new firm are direct importers of Original Oil Paintings, Water Colors, Old Prints, Marble and Bronze Statuary, Objects of Art, odd, quaint and beautiful things not to be found in any other establishment.

A CORDIAL invitation is extended to the public to call. A feature of this business will be the taking of import orders for any Works of Art, Rugs, Furniture, Draperies or appointments. Resident representatives in New York, London, Paris, Vienna, Berlin, Florence, Naples, Constantinople.

OUR buyer sails for Europe early in July, and with a spirit of progressiveness which we propose to establish in this city any of our clientele who desire us to execute any special commissions in the foreign markets, we will give such orders our prompt and careful attention for holiday delivery.

VOLZ & FREESE
947-949 VAN NESS AVENUE
SAN FRANCISCO

It's the Natural Fruit District

In California we find the most fertile land in America. In Alameda county the best in the state. In and around Hayward the best in Alameda county.

In this locality, to which nature has been most kind, all kinds of fruit, vegetables and berries, attain the greatest perfection. The very best land in the entire valley is that of the

Hayward City Tract

Located right in the center of the richest garden spot in the state, this beautiful tract offers every possible inducement as a suburban home. Easy of access—superb climate, no fogs, water, gas, electricity, schools, churches.

The Hayward City Tract is only thirty minutes from Oakland, and fifty minutes from San Francisco; fourteen trains per day, electric street cars every twenty minutes, special monthly commutation rate of five cents each way. This splendid tract, subdivided into large lots for business and residence purposes, will be sold to the highest bidder at

Auction---Saturday, June 15th
J. A. MUNRO & CO., Auctioneers

To those seeking a suburban home, surrounded by orchards and cultivated fields, the Hayward City Tract comes as near being ideal as is possible to obtain.

To the wage earner or salaried man---escape from high rents Lots are large---prices very low---the price you pay for the lot includes street work---easy payments ---no interest---no taxes---"One lot in every block given free to purchasers."

The rare opportunity to obtain a suburban home at your own price is before you. Grasp it. There is money in it because the improvements now under way and in contemplation will greatly enhance the value of every lot in the tract. For further information apply to

Holcomb Realty Co.
Exclusive Agents
306 San Pablo Ave., Oakland, Cal.
or
PROWSE & BACKUS, Resident Agents
Hayward, Cal.

Excursion train leaves First & Broadway, Oakland at 1:45 p. m., June 15th. Round trip ticket 50 cts.

Eggs Eggs Eggs

Fresh from the ranch daily. Every One Guaranteed.

OUR CELEBRATED ROYAL CREAMERY BUTTER.

2 pounds Butter 65c
1½ pounds Butter.....50c
1 pound butter 35c
Eggs, per dozen 25c

ROYAL CREAMERY

BRANCHES
1211 23d ave., near E. 14th st.
1126 13th ave., near E. 14th st.
619 13th street.
904 Washington street.
26th and San Pablo avenue.
2235 Shattuck ave., Berkeley.
MAIN STORE
309-319 TWELFTH ST.

DINE

AT THE

Dairy Kitchen

And you will get the daintiest and best served meal in Oakland for the money. Our coffee is unexcelled, served with cream. Hot waffles every day. Change of bill of fare daily.

California Creamery Co.
905 Washington St.
Between 8th and 9th Streets

A Talk on Catarrh

I am pleased to say that I have been cured of Lung Trouble and a bad cough by Drs. Boltey and Lobey. Five doctors said that I could not be cured—NETTIE VIOLA PIERCE, Fresno, Cal.

Catarrh of the head causes deafness.

Catarrh of the head causes blindness.

Catarrh of the head taints your breath.

Catarrh of the head causes Catarrh of the bronchial tubes.

Catarrh of the bronchial tubes may lead to consumption.

Catarrh of the head causes catarrh of the stomach.

Catarrh of the stomach causes cancer of the stomach.

Cancer of the Stomach causes DEATH.

If you follow our directions YOU SIMPLY CANNOT KEEP YOUR CATARRH. WE REMOVE IT ROOT AND BRANCH—we cure catarrh to STAY cured.

To convince you of the wonderful curative power of our New Method Treatment, if you are afflicted with any catarrh, chronic, nervous, deep-seated ailment or "weakness," we will give you FREE OFFICE TREATMENT FOR 30 DAYS if you call THIS WEEK.

The best advertisement for our treatment is THE TREATMENT hence this liberal offer.

Honest and skillful treatment—positive cures our motto.

Hours, 10 to 4 and 7 to 8 p. m. Closed Sundays.

N. C. B. Ice Cream Company
WHOLESALE—RETAIL
DELICIOUS FROZEN DAINTIES.

For Breakfast

Germea

LADIES!

We carry the largest line of Coronet Braids, Puffs, Curls, Switches and Pompadours on the coast.

Full line of beautiful Parisian combs, latest patterns.

DIEHL'S HAIR STORE
528 FOURTEENTH ST.
Phone Oakland 316.

RENT FREE

Buy a Tent of
Gilbert Wallace & White, Inc.

TESTIMONY IN SCHMITZ CASE IS NOW COMPLETED; ARGUMENTS BEING MADE

Attorney Johnson Opens for Prosecution

By Associated Press.

SAN FRANCISCO, June 12.—Testimony in the Schmitz case is complete, and this afternoon Attorney Hiram Johnson for the prosecution made the opening address. It is believed that the case will go to the jury late tomorrow afternoon or sometime Friday.

SAN FRANCISCO, June 12.—At the afternoon session of the Schmitz case the prosecution called M. Scott, who is business agent of the Cooks and Waiters' union.

Scott admitted that his true name is Miguel Schapietra, and that after graduating from St. Mary's college he had failed to make good, had dropped into the waiter business and for that reason changed his name.

"And," said he, "I now ask the court to allow me to keep the name Scott."

"No one can prevent you," said Mr. Fairall.

"A rose by any other name would smell as sweet," mused Heney aloud to the tune of laughter.

F. R. Sullivan was recalled by the state.

He testified that Scott had made the statement about Reagan attributed to him by Heney.

"Did Mr. Metson of the defense send for you a few days ago and talk to you about this case?" demanded Heney.

"Yes. He wanted me to quit on Schmitz and do all I could to help him."

"Take the witness," said Heney triumphantly.

"I don t'want him," replied Mr. Campbell, very slowly and with great emphasis. Everybody laughed.

"That's our case—the case of the people," announced Heney.

"There is no further testimony for the defendant," answered Mr. Campbell.

OPENING ADDRESS.

Hiram Johnson for the prosecution commenced the opening address at 2:25. He said:

"You have on trial today not only this defendant, but you have on trial the city and county of San Francisco first, and, last of all, you have on trial those institutions that it should be our duty to preserve as originally handed to us.

"I ask for your integrity in the verdict, and to your integrity the people of California are entitled. A greater question is involved than the holding up of French restaurants. It is a question if you want the defendant, your servant and mine, to drag us into the mire of his coin-fetching schemes."

Johnson then quoted the penal code describing the crime of extortion. He continued:

STOOD AT SCHMITZ'S DOOR AND KNEW HIS POWER.

"The French restaurant men did not need to be threatened by Ruef dining upstairs in the Pug with the mayor, perhaps planning a trip to Europe and stopping at the Waldorf Astoria or the purchase of a new auto. They knew Ruef's power and the power of the mayor.

"One of these men had a legal education. The other sprung from another race. San Francisco has been good to that man. He likewise acquired a cunning that would not let him make a direct threat. These two master minds knew a safer way. They picked up Tom Reagan and made him act against the restaurant keepers. Reagan told his life fully and truthfully.

RUEF ADMITS HE WILL BE SPARED

(Continued from page 3.)

he said: "I do not recall having said that."

"Will you say that you did not?"

There was more hesitancy.

SAN FRANCISCO, June 12.—At 2:25 o'clock this afternoon both sides closed in the Schmitz case and Hiram Johnson began the opening address to the jury for the prosecution.

A verdict cannot, it is thought, be reached before tomorrow night and perhaps not before Friday.

RUEF ABSENT.

Ruef was not in the court room when the session opened this afternoon.

As soon as the mayor took his seat beside his attorney at the counsel table, he drew from an inner pocket of his coat a letter which had been inclosed in a square envelope of tinted paper and read the missive through. His features then assumed a thoughtful expression which they retained until Judge Dunne made his appearance at 2:05 o'clock.

Heney said he would like to recall M. C. Scott.

"For further cross-examination?" asked Judge Dunne.

"Yes. On matters we have touched already," said Heney.

"Is M. C. Scott your true name?" was asked.

Campbell objected, but the witness finally answered, "No."

"Did you in the month of July or August, 1905, about 2 p. m. of that day, have a talk with T. R. Sullivan and Smith?"

"Yes."

"Did you not have a conversation with them and did you not say to Sullivan, 'What do you think of Reagan?' and didn't Sullivan say that he thought he was all right, and didn't you say 'he was a crank Irishman. You have got to show him everything. I told him that the Cliff House was as bad as Tortoni's and he told me to get the evidence. It takes money to get evidence.'"

"I don't remember," was the answer.

"Didn't, at that conversation in June, Reagan say to you: 'Get the evidence for me against any saloon or restaurant that is using women for immoral purposes, and I will close them up'?"

"Repeat that question," said Scott. The question was repeated.

"I don't recollect," answered the witness.

WITNESS CANNOT RECALL.

"Do you remember meeting T. P. Sullivan on Montgomery street near the Mills building and saying to him, 'What do you think of Reagan?' and didn't he say he thought he was all right, and did you say in substance that Reagan was a crank Irishman? You had to show him everything. Didn't you tell him that you had told him that the Cliff House was as bad as Tortoni's, and that he had said to get evidence and he would vote to close it up?"

"I can't recall it," said Scott.

Campbell then got the witness to state that his name was a long and unpronounceable one, and that he had changed it after he had failed to attain to success after leaving college, and had finally dropped into the business of waiter.

Scott said he would like to ask the court whether he might retain the name of Scott.

Campbell said he did not think that anybody wanted to take it away from him.

"A rose by any other name would smell as sweet," said Heney with a smile, and the crowd laughed.

Scott was excused.

SULLIVAN ON STAND.

T. C. Sullivan was then put on the stand. He testified to having been present at the time Reagan, Scott and Smith met together and talked about the restaurants. He swore that Scott had asked him what he thought of Reagan, that he had said that Reagan was all right, and that then Scott had said that Reagan was a crank Irishman, that he had to be shown everything, that he wanted evidence, and that it cost money to get evidence.

On cross-examination Campbell asked:

"You are not friendly to the defendant?"

"I am not partial to him."

"You were in politics against him?"

"I had a club."

"What became of it?"

"He stole it."

"How do you mean; by the votes of the people?"

"I paid for the music and the hall, and he stole the hall."

"What is your business?"

"I am in the electrical business."

"Have you ever been associated with Rudolph Spreckels?"

"I wish I were."

HAND IN POLITICS.

"You have taken a hand in politics in Sacramento, haven't you?"

"Yes."

"Were you there during sessions of the legislature?"

"Yes."

"You were there in the interests of corporations?"

"No."

"Is it not a fact that you were there as a lobbyish for the Southern Pacific Railroad Company?"

"Most emphatically know."

"Were you there at the session before last?"

"Yes. I was there in the interest of the Electrical Brotherhood.

"Weren't you there then in the interest of the Southern Pacific?"

"No. I was there working for the passage of a bill putting the tension wire six feet higher than other wires, so that our men would not be killed off. He worked against the bill."

"Weren't you in Sacramento in 1900?"

"No, I was in Alaska."

WORKED IN ALASKA.

Then Heney asked, "What were you doing in Alaska?"

"I was at work."

"Did you do any work for Mr. Metson of the defense?"

"I was of some service to him."

RUEF IS THE STAR FOR PROSECUTION

(Continued from Page 2.)

absence of guilty knowledge on the part of the Mayor.

"Then you should have made Ruef your own witness," retorted Heney.

"That is true," held Judge Dunne. "The objection is sustained."

Neither was the defense allowed to ask Ruef whether, prior to the giving of the $2500 to Schmitz he had had any conversation with the Mayor about a discussion of the French restaurant.

"That was properly a part of their case," protested Heney, "and they didn't put it in."

"Sustained," said Judge Dunne.

"What conversation did you have, Mr. Ruef, the second time, when you gave the Mayor, as you state, $1500?" asked Mr. Campbell.

RUEF SAYS HE GAVE SCHMITZ $1,500.

"I said substantially," replied Ruef, "that the French restaurant-keepers had paid me the second installment of my fee, $3000, instead of $5000, and I handed him $1500."

"Did you tell the mayor why you hadn't received the $2000?"

"To the best of my recollection I told him that five were to have paid and that two had not paid, as I was informed."

Then came the most vital question of the entire cross-examination.

"Mr Ruef, did you go to the French restaurant keepers or did they go to you?"

Judge Dunne sustained the objection of the prosecution on the ground that there was no proper examination.

Mr Campbell resumed

"Mr Ruef, did you ever threaten——; I'll withdraw that

"Did you ever tell the defendant, Schmitz, that you had ever threatened any of the French restaurant keepers, that if they did not pay you money their licenses would be held up?"

An objection was sustained

Mr. Campbell then said

"Were you present at the house of the defendant, Schmitz, in the month of December, 1906, on a rainy afternoon, and in the presence of Mr Drew, Mr. Metson, the mayor and myself, did you not say that you had never given the mayor a dollar of money received by you from the French restaurant keepers?"

There was a long pause. Ruef finally answered:

"I was present on that occasion, but I do not recall having said that."

RUEF IS UNABLE TO RECALL ACT.

Campbell then came back at him with a voice that rang hard and metallic: "Will you say that you did not say that?"

Another long pause. Then, "I only say that I do not recall having said that at the conversation; I have said it at other times."

"Um," said Mr. Campbell. "I will ask you if you are not now giving your testimony with the expectation and hope of complete immunity?"

An objection was sustained.

"That's all," said Mr. Campbell, "take the witness."

Mr Heney's redirect examination of Ruef was brief and pointed.

"Mr Ruef," he asked, "at the times you stated that you had not given the mayor any of the French restaurantmen's money, were you telling the truth—I'll change that, were you under oath; were you telling the truth?"

"I am telling the truth now."

"Then you were not telling the truth then?"

RESENTMENT IN VOICE OF RUEF.

A pause Ruef crossed and recrossed his knees. There was resentment in his voice when he finally answered: "Well, the natural deduction would be that I was equivocating on the proposition then."

The audience laughed softly.

Mr. Heney caused Ruef to testify that before the employment by Schmitz of Attorney C. H. Fairall that lawyer was numbered among Ruef's counsel, that he had visited him since his arrest and talked with him about the case.

"Did Mr. Fairall ask you if you would testify in this case?"

"Yes," replied Ruef. "He asked if I would take the stand. I said I did not know at that time."

"That's all," announced Heney cheerfully.

It was five minutes of 12 when Ruef left the witness chair. When it reconvened at 2 o'clock this afternoon the prosecution recalled one witness and according to a statement by the assistant district attorney, the prosecution will close its case within half an hour.

MURDERS WIFE THEN BLOWS OFF HIS HEAD

Quarrels Over Financial Matters Cause Husband to Slay Spouse and Take His Own Life.

LOS ANGELES, June 12.—Frank T. Edson, a lodging-house keeper, today shot his wife through the head and instantly killed her and then blew his own head off.

The couple had frequently quarreled over financial matters. They came from Oskaloosa, Iowa, some time ago.

WORKMAN IS KILLED

Geo. Upton, carpenter, 30 years of age, was struck by a girder and killed at 3:15 this afternoon while at work in Oakland Savings bank building at 12th and Broadway.

JAIL BREAKER IS ARRESTED

J. Henderson, Who Gained Liberty From Sonoma Prison, Taken at Vallejo.

VALLEJO, June 12.—John Henderson, one of the ringleaders in the jailbreak at Santa Rosa on Friday night last, was arrested here yesterday as a vagrant and this morning was positively identified by Sheriff J. K. Smith of Sonoma county as the man for whom the deputies of his office have been scouring the country since he made his escape.

Henderson was arrested in Winters in May for larceny, having stolen a horse and buggy from Petaluma. He was taken to Santa Rosa and on Friday last was convicted, the time for the passing of sentence being fixed for Monday. Friday night, however, in company with nine other inmates of the jail, three of them being women, Henderson succeeded in making his escape as Jailer Fred La Point was locking them up for the night, the jailer being roughly handled and his pistol and keys taken from him.

Yesterday morning at 2 o'clock the attention of the police was attracted to a man at the North Vallejo station. When he saw the policeman approaching he hurriedly walked down the track and climbed into a wagon near the local boat works on which a skiff had been loaded preparatory to launching.

He was picked up as a vagrant and upon investigation the police determined that he was the much-wanted jailbreaker from Santa Rosa. Sheriff Smith was at once notified and this morning positively identified him. He was taken back to the scene of his jailbreaking and will probably get a long term in the penitentiary as the result of his Friday night's jailbreaking attempt.

Williams is still at large and while the sheriff has not given up all hope of apprehending him, it is admitted that he is a clever fellow and already has a good start.

DEFENSE OF SCHMITZ IS CLOSED, SAYS BARRETT

Crowd Thins Out at Afternoon Session Believing That All Sensations of Day Are Passed.

(TRIBUNE CORRESPONDENCE.)

SAN FRANCISCO, June 12.—At the afternoon session of the Schmitz case the court room was again crowded, but not to the excessive degree which characterized the morning session. There were empty seats on the ground floor, and in the gallery. The occupants at the earlier session had come to the conclusion that the climax of the case had been reached when Ruef testified that he had given part of the money he had received from the French restaurants to his former chief, the Mayor.

The most the auditors had to hope in the way of a sensation on the part of the prosecution was the placing on the stand of witness Scot, who had appeared for the defense and whose real name, Heney stated yesterday evening, he desired to ascertain.

Attorney Barrett informed the TRIBUNE correspondent that the case for the defense was closed unless it should later be decided to put on some witnesses in rebuttal that had not been decided upon at the time.

J. J. HILL IS VERY RETIRING

Tells Chicago Newspaper Men That He Wants to Keep Out of Limelight.

CHICAGO, June 12.—The Record-Herald today says: James J. Hill is cultivating a shrinking disposition.

He arrived in Chicago from St. Paul yesterday, had his private car switched over to the Erie and departed for New York shortly afterward.

When asked to give his views on the condition of the country generally, he shied like a green filly at a piece of paper in the road.

"No, no," he said hastily, "I want to keep out of the papers entirely. I do not want to be in the limelight any more."

"This is so sudden," was suggested.

Hill shot a suspicious glance at the reporter and retorted:

"The fool newspapers are to blame."

"What have they been doing now?" was asked.

"They go and print something which they know to be true and in favor of the railroads and then some darn fool editorial writer puts a piece in the paper poking fun at the railroad man who said it. I suppose they think that's smart."

"What do you think of the threatened crop shortage?"

"Didn't know there was one. It's along time between wheat 2 inches out of the ground and the half-bushel measure."

"Are we going to have a panic?"

"Don't know, but I do know of railroads which are paying 6 per cent dividends and are earning only 5 per cent."

"What do you think of the President's plan for railway regulation?"

"Haven't read it. Haven't read anything. Been too busy trying to get enough business to offset the government's plans."

It was ten minutes of train time when Mr. Hill left the Burlington general offices at Franklin and Adams streets. He is democratic and wanted to walk to the Polk-street depot.

"Haven't got time," suggested Vice-President Miller.

"We'll take time," was the rejoinder.

Second Vice-President Willard telephoned the Erie superintendent and instructed him to hold the train until Mr. Hill could take his morning constitutional.

NOTED CONDUCTOR ENGAGED.

NEW YORK, June 12.—A cable from Vienna received at the Metropolitan Opera House from Director Conried announces that he has engaged Gustav Hadler, the noted Viennese conductor, for next season. Herr Mahler is particularly efficient in interpreting the works of Mozart, Wagner and Beethoven, but he does not confine himself to these composers.

PHYSICIAN'S SAD DEATH.

CHICAGO, June 12.—Blood poisoning, contracted while operating on a patient early in April, caused the death of Dr Cyrenus A David yesterday. For many years Dr. David had been a leading surgeon. He was acting also in church and reform work. Patients from all parts of the United States have come to Chicago to have operations performed by Dr David, who had a national reputation as a skillful surgeon.

Dr. David was born at Olney, Ill., April 25 1845.

CREDIT MEN TO MEET.

CHICAGO, June 12.—Several hundred men from all parts of the United States, delegates to the twelfth annual convention of the National Association, will gather in Chicago today. Two sessions will be held daily today, tomorrow and Friday. Governor Deneen and Mayor Busse, on behalf of the State and city will welcome the delegates to Chicago.

The convention will close with a banquet on Friday evening. Among the addresses will be Speaker Joseph G. Cannon, George R. Pack, Levy Mayer and Judge Grosscup.

FOR FREE EXERCISE.

NEW YORK, June 12.—The first free institute for mechanotherapy in America will be opened for public inspection this afternoon at the German hospital and dispensary. The purpose is to exercise back into a normal condition a joint or muscle that has become stiffened or atrophied through accident or disease.

VALUABLE JEWELS STOLEN.

NEW YORK, June 12.—Jewels and valuables worth nearly $10,000 belonging to Mrs. Russell Hopkins of Atlanta, Ga, were stolen from her husband's yacht, according to a story in the Herald today. A member of the crew is suspected. He is believed to have fled to Europe. Russell Hopkins is a wealthy young banker of Atlanta, who caused a sensation last fall by his elopement with Miss Vera Siegrist of this city.

CALHOUN TO HAVE PAPER

Daily Dispatch Will Make Its Appearance on the First of July.

SAN FRANCISCO, June 12.—In order to give battle to his enemies, Patrick Calhoun is preparing to wage a newspaper war, and for that purpose has subsidized to the extent of $50,000 a small paper which will be published shortly under the name of the Daily Evening Dispatch.

It is probable that this newspaper venture will be made on the first of July. The policy of this paper has been carefully planned.

The Daily Evening Dispatch will not indulge in a direct attack on the prosecution. Its assault on the indictments will be concealed beneath the cloak of an attack on organized labor.

While ostensibly engaged in fighting those unions which have men in Patrick Calhoun's employ, the Daily Evening Dispatch will in reality aim its guns principally against the prosecution.

Many of these anti-union men have already joined with Calhoun in his newspaper enterprise and more are expected to follow. Whatever influence they command will be used to make the Daily Evening Dispatch a powerful factor in molding public opinion, first against the unions and in favor of the principles of the Citizens' Alliance, and, second and by far more important to Patrick Calhoun, against the men who are engaged in prosecuting him.

MAN CHARGES WIFE WITH INSANITY

Claiming that his wife, Nellie, attempted to end her life by taking poison, M W Fesler charged her with insanity and had her placed in the detention ward of the Receiving Hospital this afternoon. The Feslers have not been married long, but the young wife is said to have hallucinations that she is determined to kill herself. She will probably be examined by the lunacy commission tomorrow in the Superior Court.

RUN OVER BY HORSE.

While driving his horse to the stable this afternoon on Eighth street, near Broadway, M Cohn of 963 Broadway accidentally ran into and knocked down Mrs Ellen Lynch, 70 years old, of 1457 Seventh street. Mrs. Lynch was taken to the Receiving Hospital, where Dr. Irwin found that she was not seriously injured.

SEEKS MERCHANTS' AID.

C. E Dickey, a representative of the Mutual Fire Insurance Company, appeared before the Merchants' Exchange last night and asked for the co-operation of that body in organizing a branch of the company in Oakland. The matter will be taken up by a committee consisting of Directors Sohst and White and Secretary Walker.

BOOSTING FOR A CARDINAL.

PARIS, June 12.—The Matin publishes a dispatch from Rome saying that two wealthy American Catholics recently informed the Pope that Catholicism would make great strides in America if Archbishop Ireland were made a cardinal and that they would at once donate $1,000,000 to the church. The Pope, according to the correspondent, was most indignant at the suggestion of such a bargain.

JAPAN IS SATISFIED.

PARIS, June 12.—M. Kurino, the Japanese minister to France, declared in an interview yesterday that the relations between the United States and Japan were absolutely without strain. The anti-American agitation in Japan, the minister said, was confined solely to the Progressives, who compose the opposition party and who are acting for political reasons.

PECULIAR CHESS GAME.

NEW YORK, June 12.—A chess board 24 feet square and with chessmen about the size and weight of curling stones, an interesting match was played yesterday on the lawn in front of Harley Hall at Columbia University. The contestants were Dr. H. H. Mitchell, professor of mathematics at the university, and Otto Brown, manager of the University Chess club. The latter won. Other open-air games of chess will be played in the summer months.

GREAT ATHLETIC GATHERING.

NEW YORK, June 12.—The end of this week will see assembled near Poughkeepsie on the Hudson the greatest gathering of eight-oared crews in the history of inter-collegiate rowing in this country. Pennsylvania has arrived including Cornell and Columbia. Syracuse, Wisconsin and Georgetown will get here on Thursday and the Naval Academy crew from Annapolis will arrive on Friday, making an assemblage of rowing representatives of seven American universities, all intent upon preparing for the regatta on June 24.

ARSON CHARGE IS DISMISSED

Fred Ray Cluff, a young painter and decorator, who has been held at the city prison as a suspected arsonist, was released today, no complaint having been made against him.

Cluff was arrested by Detective Kyle in connection with the peculiar circumstances surrounding the burning, on the night of May 30, of the blacksmith shop of Gus Soipe, at Eighth and Market streets.

William Dix of 1111 Campbell street, who was standing on the corner of Eighth and West streets on the night of the fire, pointed Cluff out as the man he had seen running away from the scene of the blaze. It was later ascertained that Cluff and Soipe had quarreled over a game of cards, and it was thought that the former had started the fire to gain his revenge. Neither Soipe nor the insurance company which held insurance on his building would swear to a complaint against Cluff, and Acting Chief of Police Petersen ordered the suspect released today.

FARE FROM NAPA TO S. F. LESS THAN TO OAKLAND

A. F. K. Kempkey of the firm of Kempkey-Hayden Company of 980 Sixth avenue, called the attention of the Merchants' Exchange last night to the fact that the fare from Napa to Oakland is $1.25 while that to San Francisco is only $1. Kempkey was on a visit to Napa several days ago when he was advised to purchase a ticket to the city instead of Oakland.

In his letter to the Merchants' Exchange, Kempkey suggested that arrangements might be made by which the steamer from Vallejo, which is along the route to Napa, would stop at Point Richmond. If this is done, trolley car connections can be made to send passengers to Oakland and this side of the bay without re-crossing from San Francisco.

ONCE TAUGHT EDISON.

CHICAGO, June 12.—A dispatch to the Record-Herald from Detroit says: The body of John Thomas, the man who taught Thomas A. Edison telegraphy and thus started the latter on his great career as an electrician, lies unclaimed in a morgue in this city. Thomas died Sunday. As far as is known his only relatives are his divorced wife and their daughter. Shortly before his death Thomas told the story of his acquaintance with the great inventor, which began when Thomas was a telegrapher at Port Gratiot, Mich. Edison was about 15 years of age at that time and was selling papers on trains.

PLAN TO OUST CITY OFFICIALS

S. F. Chamber of Commerce Will Begin Attack on Supervisors and Others.

The Chamber of Commerce contemplates legal proceedings looking to the removal of the Supervisors, the Chief of Police and the members of the Board of Public Works. At a meeting of the trustees yesterday afternoon President C. H. Bentley was instructed to report to the executive committee of the commercial organizations that the Chamber of Commerce had already engaged an attorney and was ready to vote a fund to be used in purging the city of its boodling officials.

Those present at the meeting were C. H. Bentley, Captain William Matson, Henry Rosenfeld, George E. Butler, James Moffitt, George Gray, W F. Barnes and James Tyson. After laying the plan before the executive committee of the commercial bodies Bentley will report their opinion of it to the Chamber of Commerce, and if it is favorable proceedings will begin at once.

The executive committee of the city's commercial bodies will hold a meeting at the office of the Merchants' Exchange this afternoon, and at that time the plan of the Chamber of Commerce will be discussed.

BRITISH TURFMEN ARE AGAINST CROKER

DUBLIN, June 12.—Irish sportsmen say they believe that the British turf officials are determined to do everything possible to exclude Richard Croker withdrew Orby's entry at Ascroker withdrew Orby's entry at Ascot for the Royal Hunt cup, because the handicapper imposed a weight of 127 pounds, not giving the horse a ghost of a chance to win. The weight is unprecedented for a three-year-old. At the next meeting of the corporation of Dublin a motion will be discussed to confer the freedom of the city on Mr. Croker.

MORE GOLD FOR RUSSIA.

NEW YORK, June 12.—A Paris dispatch to the Times states that arrangements are being made by European financiers to supply Russia with $60,000,000 in gold; of which sum the United States is to furnish $12,000,000. The understanding is that the money is to be applied entirely to domestic needs.

Finds Dying Man on Oakland Mole Road

Lupert Hess, thought to be a resident of San Francisco, died last night at the Receiving hospital, having been found in a comatose condition on the Oakland mole road by F. H. Pitman of 1601 Oxford street, Berkeley, who was passing in his automobile.

Hess was about sixty-two years of age and it is thought that apoplexy was the cause of death.

As Pitman was running out the mole last evening, he passed a man who appeared to be ill. He picked the stranger up and took him to the Receiving hospital, where he died.

In the pocket of the dead man was a ticket for Los Angeles, bearing the name of "Lupert Hess." It is thought that the man was about to leave for the south when he was stricken.

A note, written in German, proved to be a Thanksgiving invitation from Charlotte and Louise Bender to Lupert Hess.

Secretary Metcalf Is Reported as Safe

WASHINGTON, June 12.—A dispatch was received at the navy department at 2:15 p. m. from Secretary Metcalf, dated at Fortress Monroe and made some inquiry about a departmental matter. The officials here now say the secretary is all right.

ITEMS OF INTEREST FROM MOUNT EDEN

MT. EDEN, June 12.—Mrs. Gansberger was the guest of friends and relatives in Los Gatos last Friday and Saturday.

* * *

Mrs. Koster, and Mr. and Mrs J. Dichsen and children, Harold and Hulda, passed Sunday at the Kuhler home.

* * *

H. Bothsow, who has been seriously ill at the Fabiola hospital, is slowly improving. He is under the care of Dr. Cummingham.

* * *

Tony Corren, who had his foot badly crushed about a year ago, had the member amputated above the ankle at an Oakland sanatorium last Sunday.

* * *

Mrs. E. O Oliver and children departed for a few days' visit with relatives in San Francisco.

* * *

Miss McGray, who has been teaching the primary grades of the public school here, has been elected to fill a vacancy in the Oakland school.

* * *

The Southern Pacific company has a gang of men at work moving the station house back twelve feet, in order to make room for a side track. It is believed that the large warehouse, owned by E. H. Clawiter, will be moved also.

* * *

Sea Breeze Circle, Women of Woodcraft, elected the following officers for the ensuing term: G. N., Mrs. Dennis; advisor, Mrs H Dieckman, magician, J. Robinson; attendant, Mrs. J. L. Christensen; captain of guards, Eva Dennis; O. S., Mrs. Alves; I. S., H. A. Oliver; manager, J H. Gansburger

PRICE OF MATERIALS PUZZLES BOARD

Owing to the large increase in prices of materials, the Board of Works was in a quandary when it considered the awarding of contracts for municipal supplies for the next fiscal year. Nearly all the bids are in excess of those offered last year.

The board this morning awarded the lumber contract to the Fisher Lumber Company, the rock contract to the Blake and Bilger Company, and rejected the sewer pipe bids. The coal bids were laid over for further consideration.

SURPRISE BY JAPAN.

NEW YORK, June 12.—A Vienna dispatch to the Herald quotes a delegate to The Hague conference, said to be the representative of a great power, as declaring that Japan is to hurl a bomb into the conference by bringing forward the question of the right of a conqueror to annex territory subjugated with all that is upon it.

"This will be warmly denied by both Russia and the United States," the Herald's informant is quoted as saying.

Lid Ordered on Big Bombs July Fourth

High explosives, in the way of pistols, cannons, big bombs and giant fire crackers, are frowned upon by the Police and Fire Commissioners, and Acting Chief of Police Petersen was today instructed to place a ban on the disturbers on the Fourth of July. The Fire and Police Commissioners also made arrangements for the parade on the Fourth.

Small firecrackers and cap pistols will be allowed by the police, but bombs and cannons are under the ban.

70 YEAR OLD WOMAN'S KISS COST HUSBAND

The wedding of two septuagenarians was nipped in the bud at New Bedford, Mass, when the prospective bridegroom, aged 72 years, caught the 70-year-old woman of his choice kissing another man. The engagement was broken right there and then and the would-be bridegroom went out and got drunk. In the course of his spree the old gentleman's face was unbecomingly altered. Patrolman Dahoney came across an old and badly battered man in Grinnell street.

The battle-scarred relic beamed good-naturedly through the eye that was not out of commission and said to the patrolman:

"Today was to have been my wedding day. I'm 72 and the woman is 70. But last night what do you suppose? I caught her kissing another man. That settled it. I went out and got drunk, and that's why I am a mess instead of a married man."

"What's your name?" inquired the patrolman.

"Graham; just plain Graham; that's all."

"And what did you say the woman's name was?" queried the patrolman.

"I didn't say," replied Graham, "and I don't intend to, either," and he went on his way.

RAILWAYS TO CONTEST TWO-CENT RATE LAWS

CHICAGO, June 12.—Western railroad presidents, at a conference here today, decided to contest the two-cent passenger laws in at least the following states: Illinois, Nebraska, Missouri, Iowa and Arkansas. Following this decision the passenger representatives of all western roads agreed not to grant any reduced rates for any occasion until the two-cent fight shall have been concluded. The passenger men were presented with a letter written by Secretary Mosely of the Interstate Commerce Commission to the Central Passenger Association stating that the proposed plan for putting national educational association dates into effect is illegal and cannot be tolerated. Officers of the association will endeavor to have the ruling changed as they declare that the life of the organization depends upon it.

AILSA CRAIG WINS SAIL.

HAMILTON, Bermuda, June 12.—The power boat, Ailsa Craig, arrived here yesterday and the Idaho, her competitor for the Gordon Bennett cup, came in several hours later. The elapsed time of the Ailsa Craig was 65 hours and 49 minutes, that of the Idaho 75 hours and 2 minutes. As the latter is allowed 3 hours, 56 minutes and 38 seconds the Ailsa Craig wins the race.

ENTER PROTEST.

A meeting was held last night in Nutley avenue hall of the voters of the Seminary Park Improvement Association voicing its protest against a sanitary district being formed at the present time. A committee was created to investigate the full expression of every resident in the district and to investigate the adjoining sanitary districts of Elmhurst, Melrose and Fruitvale.

DOUMA IS IN DANGER.

LONDON, June 12.—A dispatch from St. Petersburg quotes M. Purishkeviten, the conservative leader, as declaring that the dissolution of the Douma is imminent, at the most within a fortnight.

To Attach Beauty Doctor's Medicine

Execution papers were issued to Attorney William Dean in Judge Quinn's court this morning for the attachment of the summer home of M. Ella Harris, the beauty doctor of San Francisco, who was recently sued for the amount of $299.99 by Eva Mentall, also a beauty doctor of the same city. The beautiful summer home of Miss Harris in Menlo Park will be placed in the hands of R. S. Chapham, sheriff of Redwood City. Dean intends to levy an execution on all her medicine that is in stock on the drug stores in the city of Oakland. Execution will be levied today.

ATTEMPTED TO KILL, SAYS FATHER-IN-LAW

Bernard Taylor, of 456 Twenty-fourth street, has been booked on a charge of intent to commit murder, the complaint being sworn to by his father-in-law, Gustav Young, a grocer at 1462 Linden street. Taylor fired a pistol and wounded Young last Monday night.

MONARCH TO MEET MONARCH.

LONDON, June 12.—A report is current in court circles that King Edward purposes paying a visit to Emperor Nicholas. The monarchs are to meet in the Baltic, it is stated, under much the same circumstances as that of the Kaiser and Nicholas some 18 months ago. It is said the meeting will take place immediately after Cowes.

LATEST NEWS FROM WEST OAKLAND

WANT TO HAVE PARK SITE IMPROVED AT WESTERN END

Milk Supply From Sacramento Valley Is Considerable---Laundry Still Practically Tied Up.

WEST OAKLAND, June 12.—Now that it seems assured that the Western Pacific, Southern Pacific and Key Route railroads are to be given franchises and lay tracks on Wood street the property owners are wondering if the city will not soon begin in earnest to improve its park lands in the vicinity of Sixteenth street station. The narrowing of sidewalks and widening of Wood street, between curbs, will make a great change in the appearance of that street aside from the placing of double railway tracks upon it. Those people who have residences on Wood street feel that the latter have lost in value because of the franchises which means a succession of freight trains running along the street. As for the big warehouses such as Holbrook, Merrill & Stetson, the Keystone Fireproof Cement company, Sherman, Clay & Co., Goldberg, Bowen & Co., and the factories of the California Door company, Phoenix Milling company and other institutions of a commercial nature located on or near Wood street, the proposed lines of railway are recognized as possessing both benefits and damages. However, if the city will now step in and "spruce up" its park property near the Southern Pacific depot at Sixteenth street, it would go a long way towards satisfying the residents of the neighborhood to such inconveniences as otherwise exist or may be imposed.

The Southern Pacific company is paying some little attention to the locality of the depot just now as it well may, considering the amount of business the company has at this station. A double track siding is now being extended from the main line at Twentieth street southerly on Pine street to Sixteenth ending at the south line of Goldberg, Bowen & Co's warehouse.

Employes of the railroad company are also paving around the station building with bitumen, a very good change from the clay-cement pavement which has always been a slippery, sticky affair in wet weather.

MILK SUPPLY.

The milk supply of a great city such as Oakland has become is recognized as one of the most important features both as to the necessity for the lacteal fluid and its purity. Dairies in Alameda county which furnish milk for consumption in Oakland are supposed to be inspected occasionally. But they do not by any means supply all the milk consumed here. Thousands of gallons of milk come here by train daily from Santa Clara county on the east and from Sacramento valley farms to the northwest. On the platform at the Sixteenth street station may be seen any afternoon hundreds of big milk cans "empties"—which are being returned to farms in Sacramento valley. These milk supplies are started Oaklandward from Vallejo, Woodland, Madison, Goodyear and other railway stations in Solano and Yolo counties. It is often asked whether these up-country dairies are ever inspected by our sanitary officials.

At Fourteenth and Willow street a local creamery has a large place fitted up with machinery for butter-making. The engine and boiler room is now being enclosed and a roof built over it. Yesterday owing to the churn in this creamery's quarters at Eighteenth street and Telegraph avenue collapsing unexpectedly, the day's supply of cream from outside dairies had to be handled at Fourteenth and Willow and the work was done satisfactorily considering the conditions. Former Assemblyman John A. Bliss, is largely interested in these creamery plants.

LAUNDRY TIED UP.

The Contra Costa laundry plant on Fourteenth street west of Kirkham street continues practically tied up by the strike of its union employes. Some work for hotels is being done by stockholders of the laundry, and they hope that next week may see a resumption of operation. There were today four young women clerks in the office at the laundry, but they seemed to have little to occupy them. Under sheds in the yard stand long lines of laundyr wagons their rusty tires showing the effects of more than six weeks idleness.

"It is hard to say when the laundry will be again operating to its full capacity," said one of the young women clerks, "but it is hoped to be able to take lanudry from regular customers the last of this week or fore part of next week. We are doing only hotel work now. As to resumption of laundry work in San Francisco, that is mostly newspaper talk," added the young woman.

CAMPING OUTFIT.

There was today shipped from Fifth and Kirkham streets freight department to Auburn, Cal., one of the most complete camping-out outfits ever seen here. Everything imaginable for necessity and convenience was included. This outfit goes to Harry Sherwood, for many years connected with the Sperry Flour Milling Company. His ill-health has caused Mr. Sherwood to resolve to reside hereafter in the Sierra foothills region. Not the least noticeable adjunct of his outfitting for country life is a team of four coal-black mules bred from dams of thoroughbred racing stock in the Kentucky blue grass region. These mules weigh only about 800 pounds each, have shorter ears than the ordinary mule of commerce, very compact bodies, arched necks, legs like elks, and are as quick of movement as tiger-cats. Withal they are gentle, never kick at their keepers and in team work are capable of hauling an immense load. Aside from this team of mules the Sherwood camping-out outfit cost not less than $1500.

BRIEF MENTION.

The Western Pacific Railway Company's big terminal tract below First street and between Boole's and Peralta street slip is now a sea of mud and debris of yellowish water. The big dredger in the estuary is filling the tract, which has been leveed to hold the debris.

Large consignments of oranges from Southern California points which arrived yesterday at Fifth and Kirkham streets freight depot included some very poor quality. Just why frost-bitten windfalls should be marketed here when retail venders ask from 2 1-2 to 5 cents apiece for oranges has not been explained.

Workmen and machinists are engaged in hanging a large crane in the freight yards south of Fifth and Kirkham streets sheds which will be used to handle heavy merchandise. Since the big fire of last year machinery of every description has been coming to Oakland to be installed in new mills and factories here. Many of these pieces of machinery are very heavy and not easily taken from cars. The big crane rests on a circular concrete base close to a siding and will, when in working order, pick up a ten-ton or twenty-ton bundle from a car and swing it onto a waiting truck as easily as a baby shakes a rubber rattle.

It is said that Greek and Slavonian car cleaners in the Southern Pacific yards, who are paid $48 a month, are enabled to live at an expense of $8 a month by clubbing together and hiring a rooming house where they sleep and do their cooking. The Austrians who are thus employed, according to a Slavonian newspaper, annually send $1,000,000 to a single bank in Trieste, to be kept there for them.

RAILWAY OFFICIALS WILL DISOBEY RECENT RULING

Southern Pacific Attorneys Think Commissioner Franklin K. Lane Erred and Will Test Decision.

WEST OAKLAND, June 12.—Southern Pacific passenger officials, on the advice of the company's attorneys, have decided to disobey a recent ruling of the Interstate Commission that all party rates must be thrown open to the public.

The ruling was made by Franklin K. Lane on behalf of the commission. While holding that party rates must be given to everybody, the commission at the same time states that reduced rates for special occasions may be confined to members of a certain organization. It considers a party rate a permanent rate, and one which is available for all times to any one who desires to take advantage of it. On the other hand, in its opinion, special rates for special occasions are far different and different rules should apply to them.

RATES ARE PERMANENT.

The Southern Pacific gives party rates to theatrical companies, baseball teams, concert companies and others, when there are fifteen or more people concerned and where the organizations charge admission fees to their performances. The company admits these rates are permanent, but insists that they are only given under special circumstances, and that no organization complying with the terms laid down is discriminated against.

Its lawyers, therefore, think the new rate law does not prevent such rates and that the commission has erred in its ruling. The company is disobeying the commission for the purpose of having a test case made.

HARRIMAN IS RUSHING WORK

California Northeastern Railway Construction Now Being Pushed Rapidly.

WEST OAKLAND, June 12.—E. H. Harriman is rushing work on the California Northeastern Railway, which, when completed, will form part of another line between this city and Portland. It is to be ninety miles in length and will extend from Weed, a station on the Mount Shasta route in Siskiyou County, to Klamath Falls, Oregon. Twenty-five miles are in operation and twenty more miles are about finished. Its route is in a northeasterly direction and it passes through a fine timber country on the north slopes of Mount Shasta.

At Klamath Falls it is to connect with the Oregon Eastern Railway, a line that is to be 200 miles long. This new road is to start from Natron, a station on the Mount Shasta line in Oregon, and run southeasterly to Klamath Falls. These 200 miles of new track will make a line between this city and Portland of much lower grade and less curvature than the present route over the Siskiyou mountains. In addition, the new section of road will develop a rich timber and mining region and furnish plenty of local and through traffic.

On these two roads Harriman is spending ten millions of dollars and they, together with the Klamath irrigation works the government is building in Southern Oregon and Northern California, are expected to bring that region rapidly to the front in the way of population, farming and industrial activity.

THIRD LINE OF S. P. RAILWAY

Harriman Road Will Send Much of Its Through Freight Via Dumbarton Cut Off.

WEST OAKLAND, June 12.—For the construction of its third line between Sacramento and Oakland, and the cut-off line to San Francisco via Dumbarton Point, the Southern Pacific Company is hiring all the men it can get. It is known as the Sacramento Southern Railway, and work on the roadbed is now progressing rapidly between the capital city and Walnut Grove. The volume of travel and traffic between this city and Sacramento necessitates so many trains that the company finds its existing two lines, the one via Benicia and the one via Tracey and Stockton, inadequate to properly handle them. So they find a third road absolutely necessary.

IN CONTRA COSTA.

From Sacramento, the route is by way of Walnut Grove and thence across the San Joaquin river to Cornwall, a station on the Tracy-Stockton line. From Cornwall to Martinez and thence through the San Ramon valley in Contra Costa county, to Walnut Creek, track already in existence will be used. An extension is to be made from Walnut Creek to Pleasanton on the present Niles route into Oakland. From Pleasanton by way of Dumbarton Point and thence across the bay to Redwood City on the Coast division another extension is being built. These three pieces of new road, together with the existing track between Cornwall and Walnut Creek, will give San Francisco a cut-off direct rail line to Sacramento and the East.

DIRECT FREIGHT LINE.

Over this new line, which will be finished before the end of the year, overland freight trains will be run into and out of San Francisco. Many local freight trains will also use this route.

In connection with this new line, and for the purpose of making it serviceable in every modern way, one of the largest freight yards in the West will be constructed south of San Francisco in the neighborhood of the Six Mile house. These improvements, when finished, will relieve the freight ferry service between this city and the company's yards across the bay.

There's nothing so good for a sore throat as Dr. Thomas' Eclectric Oil. Cures it in a few hours. Relieves any pain in any part.

"My Cake Is Dough." Did not use Sperry's Flour.

TWO MILLION DOLLARS OF REPAIRS ON COAST LINE

Five Hundred Miles of Track Will Be Renovated to Avoid Horrors Such as That at Honda.

WEST OAKLAND, June 12.—It is announced that the Southern Pacific company has begun a general overhauling of its coast line of nearly 500 miles, and will make repairs and improvements costing $2,000,000. This action is a result of the Shriner train horror at Honda and many other wrecks, possibly caused by weakened or imperfect track. Four months will be required to do the work, which is to be thorough from one end to the other.

Officials say that up to the severe weather of last winter and early spring the line was in excellent shape. The rainstorms that raged all along the coast weakened the roadbed in exposed places and caused no end of trouble.

When the improvements are completed, all these exposed points, as far as possible, will be done away with and the possibility of injury by storms reduced to a minimum. Another feature is the reducing of curves and the substitution of steel, stone and cement bridges over small creams for the old wooden structures. Massive iron and steel shields will be constructed for cutting off the freshets down mountain sides.

In addition, a system of train signaling is to be installed that will reduce to a minimum the possibility of head-on or rear-end collision. This is the first general overhauling this most picturesque route has received since it was placed in operation several years ago.

INSANE MAN MAY HAVE CAUSED GLENDALE WRECK

Arrested Man Carries Papers on His Person Proving He Was Near By at the Time of Derailment.

MARTINEZ, June 12.—Have the authorities arrested the man who caused the wreck on the coast line at Glendale? The officers of the Southern Pacific are on the lookout for a crazy Mexican, who is supposed to have had a hand in the wreck, and a big reward has been offered for the capture of those implicated.

Monday a man called Jose Martinez was brought before the superior court of Contra Costa county to be examined as to his sanity. He had been brought from Danville, where he was found wandering about aimlessly. He had snatched a bucket of milk that was being fed to calves, and when offered bread and meat by the boy in charge would not accept it. On his person were found receipts and papers that proved his presence in the part of the country where the wreck took place.

Martinez's mania is a religious one, but there is an element of danger in it. When at the hospital he picked up a piece of iron lying by, and it was with great difficulty that the nurse escaped being felled.

Detective Kelly of the Southern Pacific was down in Martinez yesterday to investigate Martinez. The man's picture was taken and will be sent south for examination by the local officers, who are hunting for the crazy Mexican who may have been involved in the big wreck.

WILDER'S RESIGNATION CAUSE FOR CHANGES

WEST OAKLAND, June 12.—With the resignation of J. C. Wilder from the superintendency of the Coast division of the Southern Pacific, to take effect on July 1, and the transfer of W. A. McGovern, superintendent of the Tucson division, to the vacancy, several other appointments and changes will be made. The new superintendent of the Tucson division will be W. H. Averill, promoted from assistant superintendent at Bakersfield of the San Joaquin division. At the same time F. M. Worthington is to be assistant superintendent of the Tucson division, and D. T. Costello, present assistant superintendent, is to be transferred to other duties.

Piedmont Floral and Seed Co.
Always have a fresh supply of choice cut flowers. Funeral designs and bouquets promptly made. Ring up phone Oakland 603, store 60 San Pablo avenue.

Not one in twenty are free from some little ailment caused by inaction of the liver. Use Carter's Little Liver Pills. The result will be a pleasant surprise. They give positive relief.

ANNIVERSARY SALE

Wednesday, Thursday, Friday and Saturday

One year ago we opened our doors to the public and we thank you one and all for your loyal support.
This sale will go down in history as the greatest of its kind ever held.

1/2 OFF

Think of It, One-Half Off
on Every Garment in the House
At the Height of the Season

Our success in the retail business has been phenomenal, and to show the public that we appreciate their liberal patronage in the past year, we place every garment in the house on sale at **One-Half** its original price.

$57.50 SUITS	$28.75
$50.00 SUITS	25.00
$45.00 SUITS	22.50
$37.50 SUITS	18.75
$35.00 SUITS	17.50
$32.50 SUITS	16.25

$30.00 SUITS	$15.00
$25.00 SUITS	12.50
$15.00 SUITS	7.50
$150.00 COSTUMES	75.00
$125.00 COSTUMES	62.50
$100.00 COSTUMES	50.00

$ 75.00 COSTUMES	$37.50
$ 50.00 COSTUMES	25.00
$ 45.00 COSTUMES	22.50
$ 37.50 COSTUMES	18.75
$ 35.00 COSTUMES	17.50
$ 25.00 COSTUMES	12.50
$ 15.00 COSTUMES	7.50

$15.00 WAISTS	$7.50
$12.50 WAISTS	6.25
$10.00 WAISTS	5.00
$ 8.75 WAISTS	4.35
$ 7.50 WAISTS	3.75
$ 6.50 WAISTS	3.25
$ 5.00 WAISTS	2.50
$ 3.50 WAISTS	1.75

$ 2.50 WAISTS	$1.50
$ 1.50 WAISTS	.75
$25.00 SKIRTS	12.50
$22.50 SKIRTS	11.25
$20.00 SKIRTS	10.00
$18.50 SKIRTS	9.25
$17.50 SKIRTS	8.75
$15.00 SKIRTS	7.50

$12.50 SKIRTS	$6.25
$10.00 SKIRTS	5.00
$ 8.50 SKIRTS	4.25
$ 7.50 SKIRTS	3.75
$ 6.50 SKIRTS	3.25
$40.00 COATS	20.00
$37.50 COATS	18.75
$35.00 COATS	17.50

$30.00 COATS	$15.00
$27.50 COATS	13.75
$25.00 COATS	12.50
$22.50 COATS	11.25
$17.50 COATS	8.75
$15.00 COATS	7.50
$12.50 COATS	6.25
$10.00 COATS	5.00

SAN FRANCISCO

$12.50 Silk Petticoats - $6.25 $10.00 Silk Petticoats - $5.00 $7.50 Silk Petticoats $3.75

NEW YORK

Greater San Francisco Cloak Company
1624-26 FILLMORE STREET, NEAR GEARY

2ND SECTION

Oakland Tribune.

PAGES 11-20

VOL. LXVII — OAKLAND, CALIFORNIA, WEDNESDAY — JUNE 12, 1907. — No. 112

TWELVE TIMES ORCHARD TRIED TO KILL BELL

THE SIX LAWYERS WHO ARE ENGAGED IN THE DEFENSE OF WILLIAM D. HAYWOOD.

Reading from left to right, Haywood's attorneys are: Edgar Wilson of Boise; Leon Whitsell of Wallace, Idaho; John T. Nugent of Boise; Fred Miller of Spokane, Washington; Clarence S. Darrow of Chicago; and E. F. Richardson of Denver. Darrow and Richardson have borne the principal burden of the defense thus far.

ORCHARD'S ASSERTIONS---FACTS THAT BEAR THEM OUT

May 14, 1904—Killed Detective Lyte Gregory in Denver. Circumstances in the case bear out Orchard's story of the murder.

May and June, 1904—Many attempts to kill Governor Peabody. Wife of Governor Peabody corroborates Orchard's story that he lay in wait one night at the Peabody residence as she returned from the theater, and the Pinkerton agency says it sent men in response to her call for help.

Winter of 1904-1905—Repeated attempts to kill Governor Peabody and Judges Goddard and Gabbert. A bomb placed for Judge Gabbert in a vacant lot at Clarkson street and Colfax avenue killed Merritt Walley by mistake on the morning of May 24, 1905. Another bomb was found at the front gate of Justice Goddard's house, 2658 Humboldt street, February 15, 1905.

May 14, 1904—Killed Detective Lyte Gregory in Denver.

June 6, 1904—Dynamited Independence depot, killing thirteen men.

May and June, 1904—Many attempts to kill Governor Peabody.

November 19, 1904.—Dynamited Fred Bradley at San Francisco.

Winter of 1904-1905—Repeated attempts to kill Governor Peabody, Judge Goddard and Judge Gabbert.

Spring, 1905—Made bomb for Governor Peabody, but did not have a chance to use it.

May 24, 1905—Merritt B. Walley, assayer, blown up in Denver by a bomb intended for Judge Gabbert.

June, 1905—Bomb planted for Judge Goddard; did not explode.

August, 1905—Plot to kill Governor Steunenberg was formed.

ANOTHER CRIME FIXED ON STEUNENBERG'S MURDERER

Witness Confesses Willingness to Slay Peabody's Family With Monster Bomb in Order to Get the Governor.

BOISE, Idaho, June 12.—The examination of Harry Orchard today is being carried over the attempt on the life of Governor Peabody at Canon City, and the events immediately succeeding, including the Goddard and Gibbert dynamite plots, and everything was done to confuse him. He was accused of being coached in his examination, which he spiritly denied.

Another crime was fixed on Orchard today. Under examination he confessed that he swindled farmers in Southern Colorado with a fake hail insurance game, while down there trying to kill Governor Peabody.

Just before the noon recess the monotony of the examination was broken by Orchard's description of his attempts to kill Sherman Bell in Denver. For some twelve nights he was at Bell's waiting for an opportunity to shoot him. More than once Bell's life was saved by the barking of small dogs.

BOISE, June 12.—Attorney Richardson began at once to question Orchard today regarding his conference with Charles H. Moyer at the latter's home in Denver about April, 1905. Orchard testified yesterday that Moyer, Haywood and Pettibone told him at this time to go to Canon City, Colorado, to "get Governor Peabody."

Moyer's home was in the Aberdeen flats. Orchard said he went there of his own volition. He had not seen Moyer for a year or more before this. The witness was not sure how the Peabody subject came up or who spoke of it first. Moyer said he wanted to get rid of Peabody so no one else would follow in his footsteps. Peabody had gone out of office at this time.

Orchard said he talked with Haywood and Pettibone at the latter's store. They gave the same reasons for wanting to get rid of Peabody. Moyer also had a feeling of personal enmity toward Peabody, Orchard said, blaming him for being the cause of his arrest.

BECAME SOLICITOR.

Orchard said Pettibone asked him to get a position as life insurance solicitor before going to Canon City. He got letters of recommendation from several persons, among them Mr. Hawkins, a law partner of Attorney Richardson, who conducted the examination of Orchard. Richardson wanted to know the circumstances of securing the Hawkins letter and demanded to know if Orchard had not said it was necessary for him to get work in order to support his family. Orchard said he told Hawkins he was desirous of getting the position as a solicitor. The witness said he met Hawkins at some trials in Telluride and the attorney remembered him. Haywood later told Orchard he had made a mistake in getting a letter from Hawkins, for if anything happened in Canon City it might involve the attorney who had been representing the federation.

Pettibone told Orchard he must have some semblance of an occupation if he were to remain in a town the size of Canon City without arousing suspicion. It was for this reason that he took up insurance solicitation.

BOMB CASE IN EVIDENCE.

The casing of the Peabody bomb prepared at Canon City has been placed in evidence. Richardson wanted to know today why the would-be assassin of the ex-Governor had made such a large bomb. Orchard said he had planned to set the bomb outside the house and beneath the window where Peabody often sat in the evening.

DEFRAUDED FARMERS.

The fact that the bomb might also have killed Mrs. Peabody and the children made no impression upon him at the time, Orchard declared.

The witness said he made a pretense at insurance solicitation while in Canon City and vicinity. He did not succeed in writing any insurance policies, so he went into the hail insurance business with a man from Kansas City named Vaughn.

"This insurance of farmers against hail storms was a fake, wasn't it?" asked Richardson.

"It was a fake, yes, sir."

"You just gave the farmers a piece of worthless paper and took their money?"

"Yes, sir."

Orchard said he made a great deal of money out of the scheme.

ABANDON BOMB SCHEME.

The plan to blow up Peabody with a bomb had been abandoned in the meantime.

"Why?" he was asked.

"Because Peabody had stopped sitting by the window."

Richardson tried to get the exact dates of Orchard's travels while in the insurance business and, being unsuccessful, he turned impatiently upon the witness and demanded for the third time in the long examination:

"Who told you not to let me pin you down to any specific place or date?"

"Nobody," shouted Orchard in return.

Attorneys Hawley and Borah, of the state, laughed heartily at Richardson's seeming discomfiture.

"Who told you to always tell me you are telling the truth?" next demanded the irate attorney.

"Mr. McParland, Mr. Hawley and Mr. Borah all told me to tell nothing but the truth."

"Ha! ha!" cried Richardson. "They told you to tell me you are telling the truth."

"No, sir;" replied Orchard positively. "They told me to tell the truth, not to tell you that I was telling it."

"Then why do you keep on telling me," shouted Richardson.

"Because you try to make it appear that I am not telling the truth."

"You are under oath, aren't you?"

"Yes, sir.'

RESPECTS OATH.

"And you respect that oath?"

"Yes, sir."

"Well, what are you kicking about?"

"I'm not kicking," said Orchard, with calmness.

"By the way," questioned Richardson anew, "have you seen McPharland this morning?"

"No, sir."

"See him last night?"

"No, sir."

"Did you see him night before last, I forgot to ask you yesterday?"

"Tuesday night?"

"No, sir."

Orchard said he had seen McPharland at Attorney Hawley's office yesterday morning for a few minutes.

The witness said that when the hail insurance business gave out he returned to Denver and went to work on Judges Goddard and Gabbert.

Orchard said that Pettibone had agents out in the country soliciting orders fr his house specialties—such as carpet sweepers, clothes wringers, etc. These men sometimes solicited life insurance.

Several times during the examination Richardson said to Orchard:

THE "LID" AGAIN.

"Let's take the lid off this."

The attorney had been taunted by Senator Borah several days ago for "taking the lid off" and getting what he didn't want.

Orchard said he talked with Pettibone about Goddard and Gabbert in the basement of the Pettibone store.

"This basement was a repair shop where Pettibone and employes often worked, wasn't it?" asked Richardson.

"Yes, sir."

"And there was nothing suspicious about it?"

"There was a tin box which did not look good to me."

"Well, what was in the tin box? Let's take the lid off that, too."

"You seem to have a lid on the brain," chimed in Senator Borah, but Richardson did not heed the sally.

Orchard said he did not know all that was in the box. He had seen some of the things that had gone into it. Then the matter was dropped.

SUPPORTS WIFE 1 YEAR IN 20

Married Two Decades, Alameda Woman Earned Her Own Living Usually.

During nearly twenty years of married life, Carrie B. Richardson of Alameda claims that her husband, Edgar Richardson has scarcely supported her for more than a single year. She alleges that she went after him to San Jose on one occasion and he beat her so that she had to use a crutch. This morning she was granted an interlocutory decree of divorce from Richardson on the grounds of extreme cruelty. The custody of the three children were also given to the mother.

Nettie Hughes claimed in her complaint for divorce which was granted this morning, that her husband, Birdine E. Hughes, left her one week after their wedding. He went to Nevada and since his desertion she says she has never received any money for her support and has had to live with her sister. Leona Young was given an interlocutory decree on the grounds of desertion charged against Harry A. Young. A similar decree on the same grounds were granted to Francesco S. Garcia against Rosa D. C. Garcia.

WILL CELEBRATE BIRTHDAY OF FLAG

BERKELEY, June 12.—The Grand Army of the Republic has made a request that all citizens wear a small American flag, or rosette of national-colored ribbon over the heart tomorrow in honor of the "Birthday of the Flag." This request will be generally observed, and the national colors will be in evidence all day. It is also asked that everybody who has an American flag, shall display it from their residence or place of business.

LICENSED TO WED.

The following marriage licenses have been issued: William P. Walker, 25, and Anna M. Kerstan, 23, both of Oakland; William Feit, 50, and Dora Hamilton, 50, both of Oakland; Eugene W. McIntire, 26, Los Angeles, and Beulah E. Lemery, 18, Pomona; William Davidson, 24, and Bessie Licht, 19, both of Oakland; Fedrico Martino, 25, and Linda Bonetti, 18, both of Oakland; Joseph B. Haines, 31, Goldfield, and Maud E. Hampton, 27, Berkeley; Eugene Aneel, 38, and Fanny Schandberg, 27, both of San Francisco; John G. B. Swell, 28, and Elizabeth S. Jarvis, 25, both of Oakland; John J. Sherry, 39, and Martha M. Davis, 30, both of Oakland; Edward R. Lamb, 31, and Hazel I. M. Ackerman, 20, both of Oakland; Walter H. Shorteleeve, 21, Los Angeles, and Marie A. Walsh, 18, Oakland.

IMPROVEMENT CLUB.

The Central Oakland Club will hold an important meeting this evening at Telegraph avenue and Forty-ninth street.

BOY WANTED

Messenger boy with a wheel is wanted in THE TRIBUNE editorial department.

WANT BETTER THEATER EXITS

Police Instructed by Public Works Board to Enforce Theater Ordinances.

Mayor Mott and other members of the Board of Public Works decided morning that more stringent measures should be exercised in regard to the exits from the numerous theaters now located in this city. The mayor declared that the ordinances are not being enforced and the police and Fire Chief Ball were instructed to have the city's laws obeyed.

The following were granted permission to erect electric signs: John P. Maxwell, Washington, near Fourteenth street, Ward L. Pelton & Company, 44 San Pablo avenue; F. A. Jordan, Tenth and Washington streets; Columbia Theater, Tenth street near Broadway.

Dennis Holland, detective in the police department, applied for a permit to erect a corrugated-iron building on Franklin near Eighth street, to be used as a Chinese laundry. The building would be in the fire limits and the board would not grant the permit, recommending that Holland erect a brick structure.

E. W. Wright of 4103 Piedmont avenue applied for a position as park gardener, and it was filed.

The city council was asked by the board to grant permission to Fire Chief Ball to erect and maintain several fire hydrants along Second street.

The Pacific Steel and Wire Company was granted permission, subject to revocation at any time, to maintain a fence across Twenty-second avenue at the Central Pacific right of way.

J. P. Constan was granted permission to install a steam boiler at 1901 Linden street, and George Yager a similar permit for 1006 Seventh street.

POLICEMAN MURRAY BEST SHOT ON FORCE

Policeman John Murray now wears the medal denoting him to be the best shot in the local police department. Murray made sixty-eight out of a possible seventy-five points, shooting at 150 feet from the target. Many good scores were made by the members of the force.

Captains Petersen and Lynch made sixty and sixty-one, respectively. Among the sergeants the shooting was also of a high standard. The detectives averaged sixty-two. Of the highest shots are: Curran 66; Detective Caldwell 64; Detective T. F. Flynn 61; Detective Kyte 60; Patrolmen Forgie 60, Sill 60, Schroeder 60, Hodgkins 60; Sergeants Boock, McCloud, Woods, Brown, Walters and Mulgrew also made excellent scores.

CHARGE DISMISSED.

As the result of a neighborhood quarrel, Mrs. C. J. Barnes, who charged Mrs. Florence B. Riley with malicious mischief, appeared in Judge Geary's court this morning and the defendant, Mrs. Riley, was found not guilty. Mrs. C. J. Barnes stated to the court this morning that Mrs. Riley had destroyed flowers in her garden and desired to have her punished. Recently Mr. Jenkins, father of Mrs. Riley, had Mrs. Barnes arrested for striking one of his boys. Mrs. Barnes was fined $5.

PRISONER PLANS TO THROW PEPPER IN SHERIFF'S EYES

JOHN G. SMITH.

Trusty at County Jail Discloses Plot of Convict to Escape From Deputy on Way to Folsom.

Discovery was made last night by Deputy Sheriff Joseph Moffitt at the County Jail of a desperate attempt to be made by John G. Smith to overpower the officer who will take him to Folsom penitentiary tomorrow to commence a five years' sentence for robbery.

Smith had planned to throw a handfull of black pepper in the deputy sheriff's eyes, overpower him and escape.

Early last evening Jailer Moffitt walked down the orridor among the prisoners, who are allowed to walk about during the day and early evening. He noticed Smith talking earnestly to one of the trusties as if very excited. Suspicious of the motives of Smith, who is considered to be a desperate man, Moffitt called the trusty to one side.

"What does Smith want?" asked Moffitt of the trusty after he had left the prisoner.

ASKED FOR PEPPER.

"What do you suppose he wants?" replied the trusty. "He wants me to buy him five cents' worth of pepper and would like to have the prisoners scrape up all the pepper we possibly can.

"He did not tell me what he wanted it for, but you can easily see what his game was about."

Moffitt gave orders to detain Smith in his cell this morning instead of allowing him to roam loose with the other prisoners.

Had Smith's plan been carried into effect, he would have concealed the pepper in his clothes until tomorrow, when the deputy sheriff would start with him for Folsom. Although the prisoners are always hand-cuffed, it would be an easy matter to use his manacled hands to take the pepper out of his pocket or lining of his coat and throw it in the eyes of the accompanying officer. Then he could beat him down with his handcuffs and steal the revolvers and keys from the deputy's pocket, and unlocking the handcuffs make his escape.

Smith is a powerful man, about six feet high and weighs 190 pounds or more. He is a Santa Fe blacksmith, having been shipped out to San Francisco over the Santa Fe route from Chicago to be employed as a machinist to take the place of the striking machanics in the city. Not satisfied with the work he was imported to do, Smith came to Oakland. A few weeks ago, while out of work and in need of money, he hid behind a tree on Jones street, near Telegraph avenue and, when Mrs. Mary L. Henderson walked along carrying a purse containing $56, Smith jumped from his hiding place and shoving Mrs. Henderson aside, grabbed the leather bag and ran with his best speed to escape a crowd of angry carpenters who witnessed the robbery.

After a chase of several blocks the desperado was captured by carpenters who chased him over back fences and over a route that was exceedingly difficult to traverse. The police were called and Smith taken into custody only after he had been worn out and exhausted from the fight he had put up. Police Judge Smith held him over to the Superior Court and Monday he pleaded guilty before Judge Melvin and asked for an immediate sentence. Five years' imprisonment at the penitentiary at Folsom was passed on him and he seemed pleased with the short time he was given.

Little is known of Smith's past record. Sheriff Barnet has made a diligent search, but nothing against him can be discovered. It has been supposed by the sheriff and police that Smith is an assumed name and he has been in trouble before, and possibly served time in penitentiaries in the East. He is very reticent when approached about his past. When he goes to Folsom tomorrow, he will wear an Oregon boot, besides handcuffs.

TAFT & PENNOYER

ANOTHER IMPORTANT

SILK SALE

¶ Our last silk sale was such a marked success that we have decided to give another of the same, if not greater, magnitude. At the same time we realize that we must make some really important concessions in price to equal the former.

¶ The most important item in the sale will be about one hundred pieces of 24-inch SWIVEL TAFFETA in a splendid assortment of colors. Some of them are Navy, Brown, Blue, Green, Red, Rose, Heliotrope, White, Pink, Plum and Tan, with the SWIVEL of harmonizing and contrasting colors. This fabric is of a rich heavy quality and never before offered at such a price.

¶ Other items are HAIR LINE STRIPES in varied colors, extremely suitable for afternoon wear; 36-inch India Silk in Spot effects, Black and White Checks and Roman Stripes.

¶ All of the before mentioned fabrics sold formerly at $1.50.

SPECIAL SALE PRICE 75 CENTS

BROADWAY---14th
OAKLAND

DR. SYLVESTER'S OFFICE
517 23rd Street
Near Telegraph Avenue, Oakland.
LEADING
Specialist for Women

EVERY WOMAN at some time in her life needs the help of a physician. When that time does come she should seek the aid of an honest, educated, capable specialist who has devoted his entire life to this one specialty and who is the master of woman's complaints.

His unusual knowledge on this subject comes from years of devotion, original investigations and broad and unlimited experience.

His natural, Painless, Harmless Methods of Treatment, which are entirely original with him, are famous the world over and have saved the lives and organs and added to the happiness of thousands of women.

The Doctor is the only regularly graduate physician specialist for women advertising.

His magnificent offices, reception rooms, laboratory and treatment rooms are equipped with all the most modern appliances and latest inventions essential for the prompt cure of woman's diseases. Here you may consult him quietly, privately and confidentially and get his opinion and advice free of charge.

His PRESTIGE, STANDING and SKILL cannot be questioned. He is the safest and surest man to consult when YOU NEED HIM.

Hours—9 a. m. to 8 p. m. daily. Open Sundays. Phone Oak. 7301.

DR. SYLVESTER'S OFFICE
517 23rd Street
Near Telegraph ave. Oakland, Cal.

FEMALE DISEASES

are curable without operation in ninety per cent of cases.

I have a painless system of treatment remarkable for its effective and rapid action. It is a permanent cure.

ADAM LYONS, M. D.
C. M., Ph. G.
(Physician and Surgeon)
Specialist in Female Diseases
308 San Pablo Ave., cor. of Seventeenth Street, Oakland.
Hours:
9 a. m. to 12 m.; 2 to 5 p. m.
Sundays by Appointment.
Phone Oakland 9044.

Strike Continues
One Week Longer
We Will Strike
10% Off
On all our immense stock Trunks, Suit Cases, Travelling Bags, Valises and
Wicker Telescopes
Now is your time to strike and save money.
A. Schlueter Co.
1154-1160 Washington St., Oakland.

White Diamond
is the standard of purity in gems.
It is also the standard of purity in table waters. The excess of free oxygen makes the sparkle, and makes it a sterilized water.
WHITE DIAMOND WATER CO.
155 12th St. Phone 3040 Oak.

MEALS
SERVED PROMPTLY — OUR PRICES ARE REASONABLE.
BREAD
AND PASTRY UNEXCELLED.
New
Liberty Bakery & Restaurant
857 WASHINGTON STREET.
JACOB RENZ, Prop.

CORSET SHOP
12th and Clay street over Eiler's Music Store.
EXCLUSIVE STYLES.
Royal Worcester....$1.00 to $3.50
Ben Ton.....$3.50 to $7.00
Sapphire.....$10.00 to $15.75
No charge for alterations or fitting.
Repairing. Phone Oakland 5077
MISS CONNELLY

MURRAY & CO.
510 Broadway Oakland 6901
Heating and Ventilating
FURNACES
Repairing—Sheet Metal Work.

MAY FREE MAN OF BIG CHARGE

Hotel Proprietor Who Killed Irate Italian Pleads Self-Defense.

William Santos, the former proprietor of the United States hotel at Centerville, is fighting his way clear of the charge of murder by saying he killed Angelo Genignani at his hotel last December in self-defense. The jury was completed this morning and the examination of witnesses began. The first to be called to the stand was Dr. H. E. Morrison, who was in attendance the night the Italian was beaten with a beer bottle. He said the skull was fractured and Genignani was rendered unconscious by the blow.

The second witness, Frank Enos, rushed in the card-room after the bottle had been wielded and from his testimony, it appears that Santos was making a fight for his life with the angered Italian, who was vicious in his attempt to get at the hotel proprietor.

SANTOS APPEARS GENTLE.

Santos does not appear to be a bad man, nor a quarrelsome innkeeper. He is short and not a very powerful man in a fight. Each day his wife is in attendance in court, and quite unlike the many criminal cases, Mrs. Santos sits in the lobby of the courtroom instead of beside her husband and attorneys to create any sympathy plea.

The case has practically just commenced for the prosecution and they will not conclude possibly until tomorrow. District Attorney Brown and Deputy District Attorney Donahue are prosecuting the case, while Attorneys Church and Huley are defending the alleged murderer.

The jury, consisting of eight talesmen from the regular panel and four from a special venire, are: F. C. Jarvis, Carl Krelling, H. A. Peterson, R. C. Cleveland, Nelson Provost, George Atkinson, J. S. Young, Enoch Hughes, Henry Klehn, F. W. Moore, C. J. Curran and G. H. Maynard.

DECLARE APPLICANTS ELIGIBLE TO SERVICE

The Police Commissioners today placed R. S. Wixson on the eligible list of the fire department.

C. E. Beak, of 1222 Fifth street, W. M. Lemon, of 698 Twenty-seventh street, and W. Healing, of 1204 East Sixteenth street, were appointed special policemen.

The resignation of S. H. Bonney as a special policeman on the First National Bank building was accepted. Bonney was recently arrested twice in the same day for being intoxicated.

W. E. Crist, of 5866 Fremont street, John W. Hallahan, of 1733 1-2 Filbert street, R. Brain, of 5863 Fremont street, filed applications for positions on the fire department.

GRAND JURY HEARS OF FORMER PRISONER

A. R. Emory was given another hearing before the grand jury this afternoon in the charges he makes against certain officers in the city jail where he claims nearly $200 was taken from him when he was arrested about a year ago. Ex-Police Officer and Detective George J. Kye, now a saloon keeper of Fifth and Washington streets, Will Eibes, of 431 San Pablo avenue, O. W. Jaycox, of 865 Broadway, Henry Beals of Twelfth and Castro streets, and William Corkey of 807 Grove street have been subpoenaed to testify as to Emory's allegations.

SUES EMPLOYERS FOR $25,000 DAMAGES

By a drop from the third floor of Kahn Bros. to the ground floor in a runaway elevator and the injuries she sustained by the fall, Mary J. Parker, a milliner, has brought suit, with her husband, W. R. Parker, against the dry goods house for $25,000 damages. She claims that she was so severely injured that she is unable to attend work. When the accident happened on February 18 last Mrs. Parker was in the employ of Kahns.

SAILORS' CAPS AND SLEEVE WASH ASHORE

NEWPORT NEWS, Va., June 2.—Shortly before noon today articles were washed ashore at Buckroe beach, supposed to come from the launch of the battleship Minnesota, which was sunk in Hampton Roads Monday night. The articles consisted of two sailors' caps, with cap bands missing, making it impossible to identify them, and other portions of the cloth similar to that used for cushions on naval launches, a sleeve from the blouse of a sailor and a portion of an awning, similar to the one that covered the launch in question.

COLLECTOR CHARGED WITH FORGING CHECK

Accused of forging a check in the name of his former employers, Leigh & Haskins, a young collector named Jorgens is being held in detenue at the city prison. The amount of the check, which it is said Jurgens forged, was $18.75.

Jurgens left the employ of Leigh & Haskens two months ago and was arrested yesterday.

No complaint has been filed as yet.

TAFT IS GUEST OF HONOR.

DAVENPORT, Iowa, June 12.—Secretary of War Taft was the guest of honor at the banquet of the Tri-City Press Club last night, speaking to the toast of "The President of the United States."

The speaker declared that the President was bent on sweeping reforms in the social and financial fabric; but he declared that he was determined that the laws for the preservation of that fabric shall be enforced at all costs, no matter whom they affected.

Filtering
does not purify water. It clarifies, nothing more.
White Diamond Water
Water is not only purified, but the impurities in solution as well as in suspension are removed.
WHITE DIAMOND WATER CO.
155 12th St. Phone 3040 Oak.

WANT TITLE TO WATER FRONT

Berkeley Business Men Will Work for Grant of Whole Bay Front.

BERKELEY, June 12.—Last night's session of the Berkeley Real Estate Exchange was the most important held by that body in many months. The evening was devoted to discussion of and planning for the upbuilding of the Berkeley water front, and the headway made will result in bringing this question prominently before the people here and give Berkeley eventually its right in the matter.

In order to give the members of the exchange an insight into what can be done, Engineer Boschke, who has had much to do with planning water front construction and has been largely instrumental in bringing the Oakland water front matter to its present status, outlined a plan for improving the Berkeley water front from the south to north town line.

He suggests completing the University-avenue wharf, as the money is now available for this. In the meantime divide the territory into thirty districts, or piers, and when the University-avenue wharf is completed and the subdivisions made, go to the government, showing what has been done and what is proposed, and the government will grant the town clear titles to the entire water front inside the corporate limits. The plan was thoroughly discussed and a committee, consisting of Messrs. H. A. Sully, P. D. Tompkins and R. H. Bailey, was appointed to act with Engineer Boschke in arranging the proposition along lines presented by the latter.

There is a great deal of enthusiasm among the realty men over the plan presented. They are pledged to support it until brought to completion and the town has its right, and the wharves necessary to conduct the business of the town and the manufacturing district that is sure to come here when the water front is in condition to accommodate vessels and steamships from all ports in the United States and the world. This has been the aim of the realty board for a long time and last night's work is a starter that will be pushed energetically to completion.

TO VISIT OLD HOME.

Mrs. S. H. Steward left last Thursday on the Santa Fe train for a visit of several months to her old home in Fall River, Mass. She will visit many Eastern cities en route, namely, Washington and New York. Mrs. Steward is expected to return home some time in the autumn or fall.

DECLARE STREET SWEEPING POOR

Martin Tells Board of Public Works That He Has Too Little Power.

Sweeping the streets of this city and keeping the thoroughfares in a cleanly condition was the foundation for a lively discussion this morning between Joseph Martin, who has held the street-sweeping contract for the past year, and members of the Board of Public Works.

Martin objected to the new contract, which was drawn up by Superintendent of Streets Ott, to be in force next year. He claimed that he would be given no rights, should he be the successful bidder.

"The question is," said City Attorney McElroy, "will the board have the power or will you have the power. I believe that the board should reserve the right as to how and when the streets shall be swept and in what manner."

"Yes," answered Mayor Mott, "if the street sweeping is as poor next year as it has been this year, we should certainly reserve the right to revoke the contract and see that the work is done properly. I can name many instances where the sweeping has been poor."

City Attorney McElroy—All the votes that were cast against us at the last election were caused by Martin's poor machine.

The board ordered that bids be advertised for, under the contract which gives the city the right to dictate its own terms and reserving the right to change the kind of machine used if necessary.

Use Allen's Foot-Ease
A powder to be shaken into the shoes. If you have tired, aching feet, try Allen's Foot-Ease. It rests the feet and makes new or tight shoes easy. Cures aching, swollen, sweating feet. Relieves corns and bunions of all pain and gives rest and comfort. Try it today. Sold by all Druggists and Shoe Stores, 25c. Don't accept any substitute. For FREE trial package, also Free Sample of the FOOT-EASE Sanitary CORN-PAD, a new invention, address Allen S. Olmsted, Le Roy, N. Y.

DRUNKENNESS
cured to stay cured without inconvenience or loss of time from business by the James Home Cure for Drunkenness, a product of the famous James Sanatorium. Over 14,000 cases have been successfully treated. Write in confidence for our 60-page illustrated and interesting booklet, sent free under plain cover.
JAMES SANATORIUM, Memphis, Tenn.

Cure for Drunkenness

Orrine Treatment is to Be Used at Home Without Publicity or Loss of Time From Business.

Thousands of persons who really want to quit the use of whisky or beer, realize that they cannot do so without medical help, yet they can not afford the time or perhaps the money to go to a sanatorium. Happily a new cure for drunkenness has been discovered which is to be taken at home, and costs less than the average drinker will spend in a day for drink.

In using Orrine there is absolutely no publicity, as the remedy is sold by the leading druggists in nearly every city and town, or it can be sent by mail. Sure relief is positive when Orrine is used. So uniformly successful is this treatment that in every box is a registered guarantee which entitles you to a refund of your money if Orrine fails to effect a cure.

Orrine is in two forms, No. 1, a secret remedy, absolutely tasteless and odorless, which can be given in food or drink without the patient's knowledge; No. 2, in pill form, for those who wish to be cured. The price of either form is $1 a box. Send to the Orrine Co., Washington, D. C., for free booklet and consultation blank.

The desire for liquor is soon destroyed after Orrine treatment is commenced, and before long the patient is freed from the terrible drink craving, and the drink will not be missed.

Orrine is for sale by the Owl Drug Co., Thirteenth and Broadway.

The Millenium

will never arrive, says a Los Angeles paper, until the average man loves to go home in order to hear his wife's voice. There's purity of sentiment for you. Evidently the writer of that pungent paragraph has a little wife with a sweet voice, who cooks his meals for him without shouting every few minutes from the kitchen: "Henry, what time is it?" I think a born cook knows how to cook an omelette or a bat of sweetbreads, without timing herself or looking at the clock every moment. Mrs. Minister is a born cook, and her voice is angelic, but I find it helps to take her the chocolate creams and the cream bricks from Lehnhardt's.
BON BONS FOR JUNE WEDDINGS—A PLEASING SELECTION.
Lehnhardt's
1169 BROADWAY.

They act like Exercise.
Cascarets
-for the Bowels
Ten Cents
All Druggists

We have a Gocart for Your Baby

Hundreds of mothers have come in and made their selections and are giving the baby a chance to grow and thrive in the outdoor air and are spending many happy hours with the baby and go-cart. Our first aim is to have the best and most complete stock of up-to-date go-carts in the city. Then the next consideration is to have a fair and square price on them. Yes, we have a go-cart for your baby and everybody's baby. We price them and sell them so everybody can have one.

How You Can Get It

If you have been to a great deal of expense and are a little short of cash, come anyway and look our stock over. Pick out the one you want. Pay a little down and the balance as you can. That's our way. If it suits you, it suits us.

Phone Oakland 1101.
CASH OR CREDIT
BRALEY-GROTE FURNITURE CO.
COMPLETE HOUSE FURNISHERS
Broadway.
Next to Postoffice.

"Every Man Is Odd"
But we can fit him.

Summer

Turn your eyes to our stock if you expect to stalk ahead of competition.
Bring in your shape and we'll shape your fortune.
SUMMER SUITS FOR SUMMER SUITERS.
Our $20, $22.50 and $25 Suits
Warranted to make your friends glad to see you and make you glad to see yourself in the mirror.
STRAWS ARE IN--
When will "YOU" be in?
In the windows—in the store—in season. A week from now that felt hat will look as much out of place as a red tie with a tuxedo. Get started right.
Prices $2.50 to $5.00.
Mundheim-Made Straws, $3.00.
Albert Elkus
1237 on Broadway, Oakland OPPOSITE FIFTEENTH ST.

LADIES!
Why are our Shampooing, Massage and Manicuring Parlors so popular? You know. Tell your friends. We do all of our work to please our patrons, that pleases us also.
Marvin's Hair Store
1169 Washington Street, near 14th, Oakland

GREAT SALE
OF MEN'S SUITS
DELAYED IN TRANSIT
$25.00 SUITS FOR
$22.50 SUITS FOR
$20.00 SUITS FOR
$15

The crowds are certainly coming our way---these are the busiest days in the history of our clothing department.
A glance at the wonderful values in our show windows will tell the reason.
M. J. Keller Co
The Keller Building
1157-1159 Washington Street, Oakland

DR. GRANT and CO.
MEN WHO HAVE SUFFERED LONG CAN BE QUICKLY AND FULLY CURED
Our methods insure radical cures of
BLOOD POISON, SKIN DISEASE, SORES, ULCERS, STRICTURE, LOST MANHOOD, VARICOCELE, GLEET, PROSTATORRHOEA, GONORRHOEA, FREQUENCY of URINE, DEBILITY, NERVOUS PROSTRATION, IMPOTENCY, SPERMATORRHOEA, CHRONIC DISEASES OF LIVER, KIDNEY AND BLADDER.
SPECIALISTS IN MEN'S DISEASES
Our examinations are careful and painstaking. We treat every case personally, and have every appliance to aid in the quickness and permanency of the cure. We want you to come in, so we can tell you what we have done for others. That costs you nothing.
DR. GRANT & CO. 476 13th St.
COR. WASHINGTON. Hours: 8 to 4, 7 to 8. Sunday: 10 to 1.
CONSULTATION FREE.
We Fulfill Every Promise.

We Hold Out No False Hopes.

COMMUTERS WIN FRAPPED GAME FROM LONG'S TEAM

Cold Weather Causes the Athletes to Move Around With Vim, and Game Is Fast and Furious at Times.

By T. P. MAGILLIGAN.

STANDING OF THE CLUBS.

	Won.	Lost.	Pct.
Los Angeles	36	23	.610
San Francisco	36	27	.571
Oakland	33	31	.516
Portland	11	41	.305

Eli Cates, ably supported by Van Haltren"s company of players, took the San Francisco Seals into camp at Freeman's park yesterday afternoon, and slapped the kibosh on Danny Long's gents score 5 to 2.

As a contest the game was the most spectacular and gingerly yet seen at Freeman's park. The Commuters were on their toes all the time, and it can be said for Long's men that they played excellent though losing baseball.

The Artic Zone slipped out of its attitude and hovered over the park. The ball players had to move around to keep their blood in circulation, and this accounts for the vast speed shown by the athletes.

COLD STORAGE BALL.

The same Artic wave helped Eli Cates. That gent uses a saliva floater, and when he applied the "jooze-lum" to the ball yesterday it froze before it reached the batters, and all the poor Seals had to swat at was a spheroidical icicle. Also the frigid weather froze the eyeballs of the Seals, and they couldn't see the shoots of Cates.

The only hot player in the Seal lineup was Shaughnessy. This gent applied hot water bottles to his orbs between innings, and with his vision thus thawed out he saw Cates' curves and straightened them plenty. During the afternoon he slammed out a three bagger, two bagger and single. It will be noticed that even the frigid weather was getting to him for he wasn't near the warm baby towards the windup that he was in the prologue.

First time up he slapped out a triple. Next attempt was a double, and the third swat made a noise like a single. One can readily see from this that his eye balls were being slowly frozen to death too. When the eighth inning rolled around even Shaughnessy was affected by iced air, and he struck out.

TERRIBLE HAPPENINGS.

While the terrible happenings were going on, the fans sat and shivered. The action was rapid, however, and every now and then one of the bugs would let a yell off his system. Before this yell reached the ears of the athletes it grew into a soft boiled icicle.

Jones must be a warm weather pitcher, for the Commuters larruped him plenty in the midwinter game yesterday. Jones couldn't work the spittoon ball. The Artic wave froze his eppiglotis so tight that the only way he could get the saliva out was by using an ice pick, and Derrick barred such paraphernalia, so poor Jones couldn't pass the vapor ball yesterday.

Cates was so pleased with the weather that he declared after the game that he was going to use an ice cream freezer for a glove in future games, so that he could serve up his pitching delicacies all frapped and brittle so that "no gent" except demons like Shaughnessy could tap them on the gaziz.

D. LONG PRESENT.

The Honorable Danny Long blew in on the crest of the storm and exchanged soulful glances and airy persiflage with the official scorer, and the demon storm correspondents from the foreign port of San Francisco.

Danny witnessed the entire struggle between the Commuters and his own master mechanics. The polite and affable, and likewise urbane and gentlemanly Mr. Long expressed regret that so much cold should lodge in our midst. This was before the game. After the game all the cold seemed concentrated in Danny's system, and Captain Mohler and other athletes had to get ice picks to rescue Danny from the visitor's bench where he was frozen solid.

Danny's chief mission over here yesterday was to do a little fishing in Lake Merritt, but our spring climate is such that the porpoise, the sea gull and the whale are the only fishers that can stand the pace. Tough luck.

Certainly our weather yesterday was what the society reportress some times alludes to in verbal drapery as "inclement." Good word all right.

BAD START.

In the early stages of the game it looked as though the Seals would do something terrible to our own Prides.

In the second inning Cates didn't have the ball frapped enough and Shaughnessy hit it on the gaziz, sending it under the Bulletin board. Van Haltren telescoped himself like a Daschund, slipped under the board and rescued the ball at great peril of his own life amidst the wild and savage 2x4 slats that hold the score board in place. Heroic deed. Then Van slipped the ball to J. Smith, who allowed the leather to do a little ice skating on his glove. Smith, however, relayed the ball to William Devereaux, Esq., of Raspberry Manor, in time to hold Shaughnessy at third. Then Spencer hit a long one to Heitmuller, and Shaughnessy scored. The Seals grabbed off another in the fourth. Nick Williams drew a pass, and stole second. Then Shaughnessy poked out a two bagger, scoring Nick.

CATES GETS STINGY.

After that inning Cates was about as liberal with his hits as Russell Sage used to be with his money.

The Seals didn't hold the advantage long. Van Haltren opened the Oakland's half of the fourth with a single. Then Heitmuller walked. Eagan forced Heitmuller at second, but Bliss came through with a single, scoring Van. Then Bigbie was hit in the steel girders with a pitched ball, filling the bases. Haley was on the job, and rapped the horse hide for a triple, scoring his three pals.

One gone, Bliss singled in the sixth, and swiped second. Haley was on the job again and his two bagger scored Bliss.

For further particulars take a peek at the list of injured.

OAKLAND.

	AB.	R.	BH.	SB.	PO.	A.	E.
Smith, lf	4	0	0	0	5	1	0
Van Haltren, cf	4	1	2	0	1	0	0
Heitmuller, rf	3	0	0	0	1	0	0
Eagan, ss	3	1	0	0	0	1	0
Bliss, c	4	2	3	1	7	2	0
Bigbie, 1b	3	1	1	0	11	2	0
Haley, 2	4	0	2	0	1	2	0
Devereaux, 3b	3	0	0	0	1	2	0
Cates, p	3	0	0	0	0	3	1
Totals	31	5	8	1	27	13	1

SAN FRANCISCO.

	AB.	R.	BH.	SB	PO.	A.	E.
Mohler, 2b	3	0	0	0	3	0	0
Hildebrand, lf	3	0	1	1	2	0	0
Moriarty, ss	4	0	0	0	3	2	0
Williams, 1b	3	1	2	1	5	0	0
Shaughnessy, rf	4	1	3	0	2	0	0
Spencer, 3b	4	0	0	0	3	2	0
Willis, cf	4	0	1	0	2	0	1
Street, c	4	0	0	0	7	1	0
Jones, p	3	0	0	0	1	1	0
*Esola	1	0	0	0	0	0	0
Totals	33	7	2	2	24	6	1

*Batted for Jones in ninth.

RUNS AND HITS BY INNINGS.

	1	2	3	4	5	6	7	8	9	
S. Francisco	0	1	0	1	0	0	0	0	0	—2
Base hits	0	1	0	2	0	3	0	1	0	—7
Oakland	0	0	0	4	0	1	0	0	*	—5
Base hits	0	2	0	3	0	2	1	0	*	—8

SUMMARY.

Three-base hits—Shaugnessy, Haley. Two-base hits—Shaugnessy, Haley. Sacrifice hit—Hildebrand. First base on called balls—Off Jones 2, off Cates 2. Struck out—By Jones 2, by Cates 6. Hit by pitched ball—Bigbie. Time of game—1 hour 40 minutes. Umpire—Derrick.

DAMON AND PYTHIAS UP TO DATE

TURF GOSSIP

INTERESTING NOTES ABOUT RACING MATTERS

By LEE DEMIER.

Considering the changed condition of the track and the ordinary calibre of the horses performing in the majority of the races at Williams Park yesterday, racegoers found it a good card from a speculative point of view. Favorites held their own and interesting sport resulted.

Fred E. Mulholland, who will officiate at the barrier for the remaining two weeks of the season, was given quite an ovation when he mounted the starters box, before the first race. His work was of the gilt-edged order and when he sent those unwieldy fields away to a perfect start, his efforts brought forth rounds of applause.

Carmelina, a black filly by Orsini, grabbed the brackets in the opening race. Hoag's trick quoted at 6 to 1, had a world of speed and hung on long enough to beat Forest Rose by a neck. Saucy M. ran a cracking good race and fell heir to the short end of the purse. Karennina the closing choice, tried to run out all the way and wound up among the tail enders.

It was a cheap lot of old women which paraded to the post in the second event. Under a hand ride Southern Lady, the lukewarm favorite, easily beat her field to the wire. Dangerous girl, after meeting all kinds of interference, closed with a rush when clear and secured the place from Spinstress. Egyptian Princess set a merry clip to the stretch, then blew up.

Queen Alamo, at the juicy odds of 12 to 1, gave the talent a jolt in the third event. Cain's mare was best of the bad lot which opposed her, however, as after meeting with interference at the half she was forced to go on the outside, and had enough left at the end to stall off Melar. The latter ran a good race. Fair Chance closed strong and grabbed show money.

Cloudlight, the post favorite, easily took her field's measure in the Melissa Handicap. Molera and Joseph's shifty mare went to the front early and the result was never in doubt. Misty's Pride, the second choice, ran a consistent race and finished in second position. St. Francis, away in a tangle, closed resolutely and outgamed Gemmell for the show. Too much speed for Billy Mayham. This was certainly a true run race, the choices running just about as the public and bookies doped them.

Hedgethorn which shared post favoritism with Dorado in the fifth race, proved pounds the best, and when ready galloped away from his field and won unextended. Desmages went to the post lame, but ran a game race and at the finish disposed of the fast coming Baron Esher for place honors.

The closing race proved only an exercise gallop for the red hot favorite. Fred Beat and all little Kirschbaum had to do was to sit still and simply roll home. Pal ran his usual honest race and easily secured the place from Yada.

* * *

Gattheben and Homage had no chance with the break.

* * *

Beaucoup is the best youngster R. T. Wilson, Jr., has shown this season. Particularly if the track should be muddy, this fellow will be hard to beat for the Saratoga Special.

* * *

Arcite and Sir Huon are working well at Sheepshead Bay and will be racing shortly.

* * *

Andy Blakeley is in no hurry with Samuel Emery's good colt Muenco, out of a full sister to the dam of Orby.

* * *

Bookmaker "Columbia" Jones will be on hand at the first cut in at Denver.

* * *

There is no reason why there cannot be racing at Chicago of just as good class as the racing around New York. Proper management is the one factor necessary.

* * *

Artful arrived at Lexington, Ky., from New York the other day and was sent to E. C. Cowdin's Kinklevington Stud. Harry Payne Whitney, it is said, will mate her with either Meddler or Adam.

* * *

President Winn announces that a meeting of the directors of the American Turf Association will be held at Detroit June 17th.

* * *

According to Eastern dispatches, Fred Burlew has declined an offer of $25,000 at the hands of Matt Allen, acting for James B. Brady, for the two-year-old colt Chapultepec, half brother to De Mund by imp. Golden Garter.

* * *

Father Catchem and Prince Brutus will hook up in a six-furlong dash at Hamilton today.

* * *

Bookmaker Ed Henry (Yellow) is on the sick list.

* * *

Big Bill Henry is taking the money for Columbia Jones.

* * *

The following bookmakers will leave this morning for Seattle: John Mammoser, Harry Sherry, Phil Hammill, Jack Curtis and Harry McGovern.

* * *

Capt. Forsee, who has charge of the betting ring at Williams Park will leave Sunday for Latonia.

* * *

Starter Fred Mulholland was given a rousing reception when he made appearance in front of the stand.

* * *

News comes from Louisville that Wool Sandals has gone lame and will be turned out for the summer.

* * *

Alex Mackenzie, the well known Canadian horseman, is dead.

* * *

During the nine days of Westchester Racing Association's second spring meeting at Belmont Park May 27th to June 5th, fifty-five races, six of them steeplechases, were run. The total distribution in stakes and purses was $146,150, an average of about $16,239 per day.

* * *

NEW YORK, June 12.—The gross winnings of the racing stables of James R. Keene for the season of 1907 so far elapsed, has passed the $100,000 mark. The Keene horses in the time since the New York turf year opened at Aqueduct on April 15, won a total of $101,046.25. The total is a record for the season on the American turf. With so large a sum already to the credit of the Keene horses and most of the valuable stakes still to be run for, it is well within the probabilities that the Keene stable may establish a new record for the turf in America.

Peter Pan, Colin and Superman, sons of Mr. Keene's dead stallion, Commander, are the largest individual winners for Mr. Keene.

BRITT-NELSON MATCH IS NOW AN ASSURED CONTEST

Alex Greggains Has the Permit, and Forfeits Have Been Posted So That All Is in Ship Shape.

By EDDIE SMITH.

All the forfeits and arrangements, with the exception of the selection of a referee for the Britt-Nelson fight were clinched last night, Britt and Alex Greggains posting their $2500 forfeits. The permit has not yet been granted but has been promised to Greggains at the next meeting of the Supervisors. With this assurance he has gone ahead with the arrangements and as Battling Nelson will arrive in Frisco some time today the much talked of return match is daily assuming something of the proportions of a real fight.

Alex has been promised a permit ever since the graft prosecutors secured control of the Board of Supervisors, and District Attorney Langdon is very friendly to the ex-fireman. Alex is also deserving of favors at the hands of the men who are at the head of the prosecution. When Partridge was making his fight against Schmitz he went to the front for the friend of the anti-Schmitz men and through this fight lost some of his valued friends.

Only one obstacle may crop up to hinder the match and although at this time nothing has been done in that direction there is a possibility of its happening. It appears that Morris Levy who was very close to the controllers of the honorable gentlemen that made up the Board of Supervisors, made a request for a fight permit and was granted one. He then paid the required $1200 for a year's license, and matched Fighting Dick Hyland and Cyclone Thompson. Now the trouble is that Morris claims that as he paid a license that entitled him to the privilege of running contests for one year, he does not intend to lay down and lose the privilege that was granted him when the $1200 was accepted by the city. It would appear to me that Morris has no kick coming, and it is hardly possible that he will try to cut in on the game when he knows there is no chance.

Morris is too good a sport for anything like that. My informant, however, who happens to be a very close friend of Morris' intimated that unless Levy was in some way assured a chance to get the worth of his license money he would serve an injunction on the first fight that was attempted in San Francisco. Willie Britt and Billy Nolan representing the fighters and Alex Greggains for the San Francisco Athletic club met last night at the Tuxedo, and the original agreements were signed.

Judging from the friendly relations existing between Graney and the fight managers it would be surprising if he were not chosen referee for the third and last meeting between the rival lightweights. Britt is already in good condition and reports say that Nelson has been doing some light work at his home and at Hot Springs for the past few months.

* * *

The boxing card to be supplied by Company G, N. G. C., at the Armory hall on Tuesday, June 25, has been announced. Henry Long and Eddie Martin will meet in the main event. Sailor Gordon and Spider Rawls will clash in the special event and the remainder of the card will be made up as follows: Willie Canole vs. Kid West; Jack Cox vs. Young Killian and Eddie Dunn vs. Tommy Webb. This is the first boxing night to be held in Alameda for several years, and should be well patronized by the boxing fans and sport lovers from the Island City.

Reliance Club to Have Big Doings

The Reliance club will hold its next boxing show Tuesday, June 18th, and have for the occasion a card that should please the most fastidious fan. Not to be behind the times the club has made arrangements to handle a heavyweight scrap which, owing to the fact that a world's heavyweight championship is soon to be decided in San Francisco, makes it fashionable that the amateur clubs should stage a contest between the big men.

Bob Emkmett and "Buck" Hughes, who are to be the principals, are now in good shape and unless the unlooked for happens they should put up a cracking contest. Both have been well tried out and in their gymnasium work have shown marked ability. The main event is to be supplied by Jack Burk of Sacramento who fought here some time ago, beating Walter Stanton and Young Frank McConnell with ease. Joe Butler, who will be his opponent, has had the experience of running the gauntlet of all the best men in his class in San Francisco and although he was stacked up against the best in the welter weight division right from the jump he has come out of each contest with flying colors.

* * *

In a week or so, Tommy Burns comes to the Reliance to train in company with Memsic, Woods and other of his sparring partners. On account of the difficulty of proventing undesirable persons from-crowding the gym daily to witness the champion work out, the club has decided to admit only those who are members or who have tickets which will be charged for.

* * *

With the possibility, if not almost the certainty, of shortly entering the field of professional boxing, the Reliance Athletic club bids fair this year to take even a higher place in the annals of sporting life on this coast than ever before. The Reliance has always stood for whatever is synonomous with the fairest and best in those matters with which it is concerned and has won the confidence of the people of the coast thereby.

The life of any organization of the sort is fraught with many difficulties and the road it travels is by no means a path of roses. It depends upon the public support directly and is affected by every change of season or fluctuation of trade. Therefore to successfully manage such an institution requires constant application and an abundance of perseverance. Yet, during the year past the Reliance has practically cleared itself of all encumbrances and aside from a few minor affairs, has a clear road ahead to success.

* * *

Under the competent management of William J. Lhureux, the coming minstrel show to be given at the Reliance club by Reliance men, is being rapidly arranged and rehearsals are being held twice a week. There is no doubt that, from the abundance of talent at its command the club can present an olio that cannot be surpassed but it is the first part that requires careful preparation and Manager Lhureux is determined that there shall be no inferiority in this regard. Eddie Smith is to act as interlocutor, and among the endmen, beside the manager, are named President Walter B. Fawcett, Earl Beattie, "Buck" Hughes, Louis Perrotti, J. Hendrickson and Supt. A. H. Shirk.

A chorus of twenty voices is being prepared and among the individual soloists are named Frank Figone, J. McVey, Chris Hampton and several others.

Chester McIntyre, Ernest Eastwood and Dr. J. F. Slavich are on the committee of arrangements. It is hoped that the show will be ready for presentation by the end of this month, but if not, the date will be postponed as the manager realizes the difficulty of hurrying an affair of this kind and will not decide upon the date until absolutely certain that the company will be thoroughly drilled up to the proper condition.

For music the services of the Nile club orchestra will probably be secured under the direction of Jack McClellan, who is thoroughly equipped for the work.

If the show is a success the manager expects to take it on the road to the nearby towns, combining pleasurable outings as well as profitable.

Bill Squires Has Trainer at Last

SAN FRANCISCO, June 12.—There is much joy in the training camp of one Bill Squires, heavyweight pugilist from Australia. Bill smiles with true miner-like glee and many wrinkles of care and worry have been smoothed from the noble brow of Barney Reynolds. Well should they both rejoice for the much-needed sparring partner "has came." He is none other than Ed Hagen, the fighting baker, who decided but two short weeks ago that there was more dough in the fighting business than his own. (Lawfter.)

Now, this same Edward is not a bad fighter. No later than last Friday night he won from the heavyweight near-demon, Jim Wilson, whom many fanciers of the four-round game thought was a peechus comingus, which, translated from the Latin, means he will be a great fighter some day—maybe.

After rather severely beating Wilson, Hagen waxed ambitious, also proud. He yearned to conquer other worlds and confided his yearnings to Tim McGrath, who, being interested in Squires and knowing the conditions at his camp, straightway kidnapped little Eddie, who awoke rather suddenly yesterday in Shannon's gymnasium among a group of sport writers and some who are merely interested in sport. He found hands encased in a large pair of boxing gloves and in a distant corner similar mits were being lover's knotted on the heavy hands of Bill Squires. This operation completed the Australian stepped to the center, ready for three two-minute rounds of boxing as had been previously arranged.

Up to the time of seeing Bill, Hagen appeared a trifle nervous, but after boxing a big dub of the Wilson variety, Ed's confidence oozed out all over him, for Squires was no larger than himself. Turning to Tim McGrath he said, "I'll knock this guy's block off," after which he responded gaily to the call of time.

Somehow or other, no blocks were knocked off in the first round. Squires had on the slow speed clutch and Hagen, who at first had a corner on the caution market, found courage coming to him in chunks. He became careless for just a second, not more, and while Squires was picking him up McGrath's face was deathly pale, while the hot tears burned their way down the disconsolate features of Barney Reynolds. "I knew he'd do it, I knew it," sobbed Barney, "there's another sparring partner lost to us."

But it was not to be thus. Hagen recovered from the stiff right which loosened a rib or two, and, true gladiator that he is, bade the game go on.

In rounds two and three, Mr. Hagen decided that there is safety in distance. Shannon's gym is almost large enough to permit of an automobile meet, but Ed utilized every inch of it. Once Bill got in close enough to wallop the baker on the tonneau, but no damage resulted.

When it was all over, Bill, who had become somewhat vexed at Hagen's run-away tactics, wanted to go on for a round or two more, but Eddie argued that his initiation for that day was about complete, and he lost no time in despoiling himself of the gloves.

Barney Reynolds liked Hagen because he is, at least, a sparring partner, so when Squires promised to be easy with him, McGrath's 198th protege signed to become a member of the camp.

Haywards Wallop Pensacola Nine

The Hayward Club ran up a large score again in their game with Pensacola Sunday. It was a very interesting contest at all stages notwithstanding the size of the score. Pensacola made three fast double plays and the work of Hollis was especially brilliant. The fielding of the Hayward team, and especially that of Poulter and Platt, was sensational. Poulter's hit to center-field fence in the first inning was the longest made on these grounds this year. Next Sunday the Loveras will make their first appearance at Hayward.

HAYWARD.

	AB.	R.	BH.	SB.	PO.	A.	E.
Bird, ss	4	3	2	0	1	3	0
Kennedy, 1b	5	1	2	0	12	0	0
Poulter, 2b	4	1	2	0	4	7	0
Platt, cf	4	1	3	1	3	0	0
Bernhardt, 3b	4	0	1	1	2	3	0
Volquard, c	5	1	1	1	4	2	0
Willis, lf	4	0	1	1	1	0	0
Twomey, rf	5	1	2	0	0	0	0
Goslinsky, p	3	3	2	0	0	1	0
Totals	38	11	16	4	27	16	0

PENSACOLA.

	AB.	R.	BH.	SB.	PO.	A.	E.
Knowles, lf	4	0	0	0	0	0	0
Hollis, 3b	3	0	0	0	2	5	0
Murphy, c	4	0	1	0	7	2	0
Sullivan, 2b	3	0	0	0	4	1	1
Samuels, 1b	4	0	1	0	9	1	1
Thoral, ss	3	0	1	0	1	7	2
Cunningham, cf	2	0	0	0	1	0	1
Thorpe, rf	2	0	0	0	0	0	0
Averill, p	3	0	1	0	0	1	0
Totals	28	0	4	0	24	17	5

RUNS AND HITS BY INNINGS.

	1	2	3	4	5	6	7	8	9	
Hayward	1	3	0	2	0	3	1	1	*	—11
Base hits	2	4	1	4	0	3	2	0	*	—16
Pensacola	0	0	0	0	0	0	0	0	0	—0
Base hits	1	2	0	0	1	0	0	0	0	—4

SUMMARY.

Home run—Poulter. Three-base hit—Twomey. Two-base hits—Murphy, Averill, Samuels. Sacrifice hit—Platt. Left on bases—Hayward 9, Pensacola 5. First base on called balls—Off Goslinsky 2, off Averill 3. First base on errors—Hayward 2. Struck out—By Goslinsky 4, by Averill 5. Hit by pitcher—Hollis, Thorpe, Willis. Double plays—Bernhardt to Kennedy; Murphy to Samuels to Hollis, Hollis to Thoral to Samuels; Thoral to Sullivan to Samuels. Passed balls—Murphy. Wild pitch—Goslinsky. Time of game—1 hour 32 minutes. Umpire—J. Riggs.

Nevada Organizes Baseball League

RENO, Nev., June 13.—The Nevada Baseball League was formed here yesterday of clubs representing Manhattan, Tonopah, Goldfield, Carson City and Reno. Representatives from the different towns met and arranged the schedule of games. The promoters of the sage brush league believe that they can secure players who will give to the people of their section of the country a fast article of baseball.

To be free from sick headache, biliousness, constipation, etc., use Carter's Little Liver Pills. Strictly vegetable. They gently stimulate the liver and keep the bowels from bilis.

Amateur Notes.

The A. G. Spalding Brothers baseball team crossed bats last Sunday with the Merrill team of San Francisco and defeated them by a score of 9 to 0. The Spaldings will cross bats with the Wyoming Stars next Sunday, June 16, 1907. A hard and fast game is expected. These teams are at even honors, each team winning one and losing one. This third game will decide honors. The Spauldings would like to challenge any team averaging seventeen years. Address all challenges to E. Martin, 844 Fallon street, Oakland.

* * *

The Reliance Athletic Club ball team retrieved its fallen laurels last Sunday by defeating the Piedmonts by a free-silver score—16 to 1. Chester McIntyre, the good-looking wrestling instructor of the club, played his initial game with the team Sunday as first baseman, and scored one run. Harry McDonald caught an errorless game. Louis Perrotti pitched in place of Patton, who played in another position on the team, and made a good showing. The Reliance team is now in fine shape, and Manager Frank McDonald is endeavoring to secure games with a number of out-of-town nines, in order to give the boys frequent trips during the season.

* * *

A very close and exciting game was played last Sunday morning between the Jackson Furniture Co. baseball team and the Munroe Auction Co. team, the Munroe team winning by a score of 7 to 6. Neither side scored for five innings, when the Munroes scored one run. Next inning up the Jacksons scored two runs on Christenson's home-run drive, which was picked up in front of the college entrance. The next inning was where the Jacksons lost the game; there being two men out and two men on bases, an easy outfield fly got away from a fielder, which scored three runs. Both Mason for the Munroes and Christenson for the Jacksons pitched nice ball.

Rain Prevents Portland Game

PORTLAND, June 12.—The Los Angeles team, the leaders in the Coast League race, arrived here yesterday, but on account of the showery condition of the weather the game had to be called off.

You will find your appetite will be better, your digestion better, your health better, when you drink Pabst Blue Ribbon. Served at best places.

American Horses Win British Gold

LONDON, June 12.—At the international horse show at Olympia yesterday Americans were prize winners in pairs with the best appointed road rig, Albert B. MacLay Todkin, first prize, with Rose Worthy and Margurita Margrava, and Walter Winters, second prize, with Barcy F. and Rip.

The competition for pairs over and not exceeding 15.2 hands, C. W. Watson, Lord Baltimore and My Garland secured third prize.

In the class for mares or geldings not under 15.2 hands in ladies' single horse victoria, Albert G. Vanderbilt's The Major took first prize and Mr. Watson's Lady Baltimore was third.

Collegians Win Another Contest

The "Collegians," St. Mary's second team, ended a successful season when they defeated the team representing the California restaurant on the college diamond by a score of 8 to 0. Hart's pitching was the cause of the goose egg for the visitors. The first six men up in the first two innings were struck out in easy order. He retired the visitors on three pitched balls in the third and did not allow a hit until the ninth, when he eased up and allow them two singles, one of which was a hard chance to Dana on short. The College boys, after the second inning, found Barney easy and touched him up for ten hits. Hart's two-bagger, Hooper's single and Burns' three-base hit, aided by an overthrow to third, enabled the college lads to score three runs in the third. Hart secured another hit in the fifth, stole second and went to third on Hooper's shot single to center. With Burns at the bat and Hooper on second the double squeeze was pulled off in true Phoenix fashion. Donegan's home run in the seventh and hits by Fields and Hughes, aided by Barney's bad throw to first, enabled the home team to secure three more runs. The Collegians have lost but two games out of twenty-four played and have defeated some of the fastest teams about the bay.

RUNS AND HITS BY INNINGS.

	1	2	3	4	5	6	7	8	9	
California	0	0	0	0	0	0	0	0	0	—0
Base hits	0	0	0	0	0	0	0	2	—	2
Collegians	0	0	3	0	2	0	1	2	*	—8
Base hits	0	0	3	1	2	1	1	2	*	—10

Dean's Regulets cure constipation, tone the stomach, stimulate the liver, promote digestion and appetite and easy passages of the bowels. Ask your druggist for them. 25 cents.

Athletic Games For the Stadium

SAN FRANCISCO, June 12.—The athletic games in the Stadium at Golden Gate Park will be one of the features of the city's Fourth of July celebration.

A sub-committee composed of Max Rosenfeld, Fred Burghers, Louis Levy and Andrew Glarner has been appointed to look after the details of the meet, and the best amateur talent in San Francisco will take part.

There will be several handicap events, and the starts will be allotted by Walter C. Christie of the University of California.

Races for policemen, firemen, soldiers and school boys will also be on the program.

THE EVENTS.

Sixty-yard handicap, 100-yard scratch, 220-yard and quarter mile handicap, half mile and one mile scratch, four mile, 120-yard hurdles scratch, 220-yard hurdles handicap, broad jump, high jump, pole vault, shot-put, hammer throw, mile open relay race, 100-yard high school handicap, half mile scratch for high schools, 50-yard grammar school scratch, 100-yard military race and 100-yard for firemen and police.

Battling Nelson On His Way Here

LOS ANGELES, June 12.—Battling Nelson arrived in this city last night on his way to San Francisco. The Battler looked not a whit the worse for the long journey he has taken. He was in excellent spirits, and claimed to weigh 146 pounds.

"July 3 is my birthday. "I'll be twenty-five years old that day, and, say, ain't it fine to be handed a match with Jimmy Britt on your twenty-fifth birthday.

"Britt and I in a finish fight wouldn't draw a nickel, but in twenty rounds it will be altogether different."

Nelson is extremely confident that he will take the measure of James Edward.

Builds up the waste tissues of the kidneys. Lash's Kidney and Liver Pillets.

California Boy Makes New Record

WEISER, Idaho, June 12.—The Weiser baseball team of the Idaho State League has developed a sensational pitcher. His name is Walter Johnson, and he is a native of California. He pitched fifty-seven innings without a run being made against him. The previous world's record was fifty-four innings without a run. In a game against Boise two weeks ago he struck out nineteen men. Yesterday he struck out eighteen men, and not a man of the opposing side reached third base.

The lad is only nineteen years old, and is as strong as an ox. He is noted for the spread of his arms, which they say would make even Bob Fitzsimmons blush.

Young Oaks Forfeit Game

After waiting for over two hours on the ground at Fifth and Union streets Sunday, for the Young Oaks to put in an appearance, they failed to do so, thereby forfeiting the game to the All Stars by a score of 9 to 0. The Young Oaks claim to have a record of winning twenty-two out of twenty-five games, and of having never disappointed a team. This record is now pretty dark. Such teams as this, who would play such a trick on another club, should be blacklisted and barred by all organizations respecting their reputations.

Henry Merhman, manager of the Young Oaks, was seen Sunday morning in front of THE TRIBUNE building by a representative of the All Stars and again gave his word that he would be on hand. Now, if he knew his team could not show up, why did he not tell the representative and end it all there, instead of saying he would be on hand at the specified time and then fail to do so.

The All Stars request all teams of this kind who fail to keep their word not to send them challenges. The All Stars challenge any team averaging seventeen years of age and will back their chances with any sum of money. Next Sunday they play the Spauldings for the championship at seventeen years of age. Address all challenges to Arthur King, 1021 Adeline street, Oakland, California.

WHY BUY EASTERN TOPS?
WHEN YOU CAN HAVE THEM Made to Fit Your Machine RIGHT HERE IN OAKLAND
The Pacific Coast Automobile Top Factory
MAKES A SPECIALTY OF
AUTOMOBILE TOPS
Carriage and Automobile Trimming
Phone Oakland 4510 59 Twelfth Street Proprietor Konrad Gobel.

MERCHANTS' EXCHANGE TO HOLD RACES ON FOURTH

Plan Joint Meet With San Francisco Driving Association at Emeryville—Mexican Veterans to Parade.

Besides the "Night in Venice" on Lake Merritt on the evening of the Fourth of July and the boat racing in the afternoon at the same place, the afternoon and evening committees of the Fourth of July celebration committee of the Merchants' Exchange will probably make connections with the San Francisco Driving Association after the latter's meeting tonight, to hold a big meet at Emeryville racetrack. The Driving Club contemplates an outing at the race course for the afternoon of the Fourth, and the Merchants' Exchange would like to have a joint meeting to entertain the holiday crowds

MOTOR-CYCLE AND AUTO RACES.

If the Driving Association meets with the pleasure of the committee at their meeting tonight there will be motor-cycle and automobile races and other speed tests at Emeryville.

POLICE TENDER AID.

Plans for the Fourth of July street parade speak well for a big entertainment on the public streets Acting Chief of Police Petersen appeared before the committee last night and proffered the aid of the department for the parade.

"I would like to have time to learn of the line of march in order that I might be able to arrange for the proper safeguarding of the public," said Captain Petersen last night to the Merchants' Exchange "I have taken part in Fourth of July parades for the past fifteen years and I hope I can join for the rest of my life."

With the "Spirit of '76" and several other organizations that have already volunteered their services, the street parade will be a big event

MEXICAN VETERANS.

Probably one of the most interesting features of the big parade will be the company of veterans of the Mexican war who will participate in this part of the celebration. Major Edwin A Sherman, one of the veterans, said last night that he would like to see his comrades turn out Each year they are diminishing in numbers until it will not be long before the soldiers who fought for this part of the country will be entirely among the departed

With his comrades, Major Sherman will march in the parade, and conclude the day with a dinner that will be prepared for these aged soldiers

IN SAN FRANCISCO

NEW POLICE SURGEON.

Ex-Coroner Leland has been appointed police surgeon to succeed Dr O. W. Jones, who is slated for health officer.

SUSPECTED MURDERER.

It is believed that Frank H Walters, who is held by the police on suspicion of being the cracker of the Pabst Brewing company's office, is the man wanted in Chicago for killing Guy Van Tassel. A Chicago detective is en route to identify him.

BIG TRUST DEED RECORDED.

A mortgage and deed of trust to cover a bonded indebtedness of $10,000,000 of all of the real and personal property of the Home Telephone company to the Union Trust company was recorded yesterday

ART ASSOCIATION ELECTION.

The San Francisco Art Association elected the following board of directors at its annual meeting yesterday. Willis E. Davis, Vanderlynn Stow, Lorenzo P. Latimer, Newton J. Tharp, Henry Heyman, George W. Turner, Horace G Platt, James D Phelan, Warren G Clark, William G Stafford and Thomas J. Pennell

INJURED BY A FALL.

Ernest Moore, a roofer, fell from the roof of the Six Mile House, which he was repairing yesterday, and was removed to the city and county hospital as he was seriously injured.

WANTED FOR EMBEZZLEMENT.

A warrant has been issued by Judge Cabiniss for the arrest of James Hines, a clerk recently employed by Blumenan & Newman, on a charge of embezzling $31 30 from the firm.

FRANKLIN SCHOOL'S PUPILS.

Since the destruction of Franklin school by fire a few nights ago, the grammar grades have been transferred to the Parental school and the primary scholars to Jefferson primary school

GOLDFIELD MAN ASPHYXIATED.

Andrew Mack, a Goldfield miner, was found asphyxiated in his room at the Dolores hotel, 16th and Market, yesterday. Death is supposed to have been accidental He had a letter of credit for $2,300 sewn inside his shirt.

MOVED HEADQUARTERS.

The Sequoia club which established its headquarters at the Fairmont hotel when it opened for business, has transferred them to the floor above the Woman's Exchange on Bush street, between Van Ness and Franklin street.

DEFAULTING UNION OFFICER.

A warrant is out for the arrest of Patrick Ferlong, secretary and treasurer of the Riggers' and Stevedores' Union. Ferlong is short in his accounts and he is charged with felony embezzlement. He has not been seen for a week.

LAUNDRIES OPEN MONDAY.

It is announced that the steam laundries closed for three months owing to the strike, which has now been settled, will reopen on Monday

PEST LEADS TO A DENUDATION

Marysville Must Sacrifice All Its Orange, Lemon and Hybrid Trees.

MARYSVILLE, June 12.—All orange, lemon, pomels, grape fruit and hybrid trees and all cyringa and jasmine bushes in the city of Marysville are to be cut down within the next few days by order of State Horticultural Commissioner Ellwood Cooper, who made an inspection of the local groves and yard trees today, accompanied by the local commissioners and Edward K. Carnes, also of the commission. These trees and plants were found badly infested by whitey or aleyrodes citri, which is the most decided pest known in orange groves

Remarkable Rescue.

That truth is stranger than fiction, has once more been demonstrated in the little town of Fedora, Tenn, the residence of C. V. Pepper He writes: "I was in bed, entirely disabled with hemorrhages of the lungs and throat Doctors failed to help me and all hope had fled when I began taking Dr King's New Discovery Then instant relief came The coughing soon ceased, the bleeding diminished rapidly, and in three weeks I was able to go to work." Guaranteed for coughs and colds. 50c and $1.00 at Osgood Bros' drug stores, Seventh and Broadway and Twelfth and Washington. Trial bottle free.

COMMEMORATE 200TH BIRTHDAY OF CHURCH

STRATFORD, Conn, June 12.—Commemoration of the two hundredth anniversary of the establishment in Connecticut of the church of England was held today in Christ Church here in the presence of one of the most distinguished bodies of churchmen that has been seen in this State.

This was the first parish in the State and its history is closely interwoven with the story of the English church in all New England. The book of common prayer was adopted by the parish in 1702, and the church edifice put on the present site The parish itself in those days was assisted by the Society of the Propagation of the Gospel in Foreign Parts.

A dissolution of connections with that body came with the severance of relations between the United States and Great Britain. In 1709 parishioners were not only fined for holding services, but were forbidden to vote or to hold office. Boycotts and heavy fines were means used to compel members to support the orthodox church and State government.

RESUME OIL CO. SUIT.

LEAVENWORTH, Kas., June 12.—The proceedings brought by H. P. Tucker Jr. to remove the Uncle Sam Oil Company from bankruptcy were resumed in the United States District Court here this morning. The list of witnesses called includes the names of Judge John C Pollock, one of the federal judges whose integrity Tucker assailed in his petition last week, Harry J. Bone, of Topeka, United States District Attorney. D. W. Mulvane, Republican national committeeman for Kansas and Judge O. M. Spencer, of St. Joseph general counsel of the Burlington railway. It is the intention of the Uncle Sam Oil Company to show that a conspiracy exists to drive it out of business.

You hardly realize that it is medicine, when taking Carter's Little Liver Pills; they are very small; no bad effects; all troubles from torpid liver are relieved by their use.

LAUNDRIES TO OPEN MONDAY

Agreement, With Few Alterations, Ready for Signatures When Printed.

SAN FRANCISCO, June 12.—It was stated last night at the headquarters of the Laundry Workers' Union in the Labor Temple, that the strike is at an end The workers will be ordered to report for duty on Monday in the laundries where they were employed

There was a conference between the executive committee of the workers and the representatives of the Employers' Association yesterday afternoon All details were gone over and a few alterations in the wording made, and it was stated that the document would be printed and ready for signatures on Saturday morning

The settlement of the strike will no doubt affect the laundry strike in San Jose as the proprietors in that city announced that they would "give in" when the San Francisco proprietors did

Yacht Race Goes To Brannan's Ruth

The postponed Decoration day races of the Model Yacht Club were held Sunday on Spreckels Lake in Golden Gate Park The honors were captured by J E Brannan's Ruth A splendid wind swept the Lake and some splendid contests were the result The summaries

First heat—L H Peterson's Petrel beat J. Reed's Norma, William Little's Dunphy beat William Roeckner's Apache, J E Brannan's Ruth beat William Brown's Skidoo, J T McCleary's Coronado beat Commodore H. Lordon's Mischief

Second heat—The Petrel beat the Dunphy, the Ruth beat the Coronado

Final—The Ruth beat the Petrel

The semi-monthly meeting of the club will be held on Wednesday evening at 321 Devisadero street, beginning at 8 o'clock.

HASKELL IN LEAD.

OKLAHOMA CITY, Okla, June 12.—When asked by telephone as to the outlook, C N. Haskell, at 9 o'clock today, replied:

"I have heard from 73 of the 75 counties in the two territories and have unofficial returns from the other two, all of which show that I have been nominated for governor by at least 8,000 majority" At Democratic headquarters Lee Cruce's manager still claims the result is in doubt, but the official report so far as received shows Haskell 98 in the lead.

The Piedmont Art Gallery at Piedmont will be opened from 10 a. m. to 5 p. m. daily, Sundays included.

San Pablo Nine Defeat Duponts

The recently organized San Pablo baseball nine gave the Dupont Powders a merry beating on the latter's home grounds at Stege last Sunday.

Up to the eighth inning score was 11 to 0 in favor of the Pablos. The Duponts were unable to do anything with Pitcher Stanley's curves; four scratch infield singles and fourteen strikeouts being the extent of their efforts in the batting line. Below is the score:

	R.	H.	E.
San Pablo	11	10	2
Dupont Powder	5	4	5

Batteries—San Pablo, Stanley and O'Neill, Dupont Powder, Pyne and Sisterna; struck out—By Stanley 14; by Pyne 9; bases on balls—Off Stanley 3

For games with the San Pablos write to W. S Clyma, San Pablo, Cal.

FREE Victor or Edison Phonograph

We will place in your home on three days' trial, any Victor or Edison Talking Machine, and if satisfactory, make a small payment down and the balance to suit yourself.

Oakland Graphophone Co.

472 11TH ST., BACON BLDG. Open Every Evening until 9 p. m.

CARTER'S LITTLE LIVER PILLS.

CURE

Sick Headache and relieve all the troubles incident to a bilious state of the system, such as Dizziness, Nausea, Drowsiness, Distress after eating, Pain in the Side, &c. While their most remarkable success has been shown in curing

SICK

Headache, yet Carter's Little Liver Pills are equally valuable in Constipation, curing and preventing this annoying complaint, while they also correct all disorders of the stomach, stimulate the liver and regulate the bowels. Even if they only cured

HEAD

Ache they would be almost priceless to those who suffer from this distressing complaint; but fortunately their goodness does not end here, and those who once try them will find these little pills valuable in so many ways that they will not be willing to do without them. But after all sick head

ACHE

Is the bane of so many lives that here is where we make our great boast. Our pills cure it while others do not

Carter's Little Liver Pills are very small and very easy to take. One or two pills make a dose. They are strictly vegetable and do not gripe or purge, but by their gentle action please all who use them.

CARTER MEDICINE CO., NEW YORK.

Small Pill. Small Dose. Small Price.

Geo. A. Russell

The Home of Pure Food

TABLE DELICACIES

Russell's delicatessen is known all over Oakland for the exquisite preparation of its appetizing delicacies.

Everything is fresh daily and with the aid of the telephone and our quick delivery service, lunches can be prepared at a few minutes notice.

In the warm summertime Russell's delicatessen is a distinct boon.

406 14th Street

Athenian Building

SAVE MONEY AVOID PAIN

Teeth Extracted Without Pain

Acknowledged to be the easiest and best painless extractors in Oakland.

Until May 31 we have decided to make our best sets of teeth for $3.00.

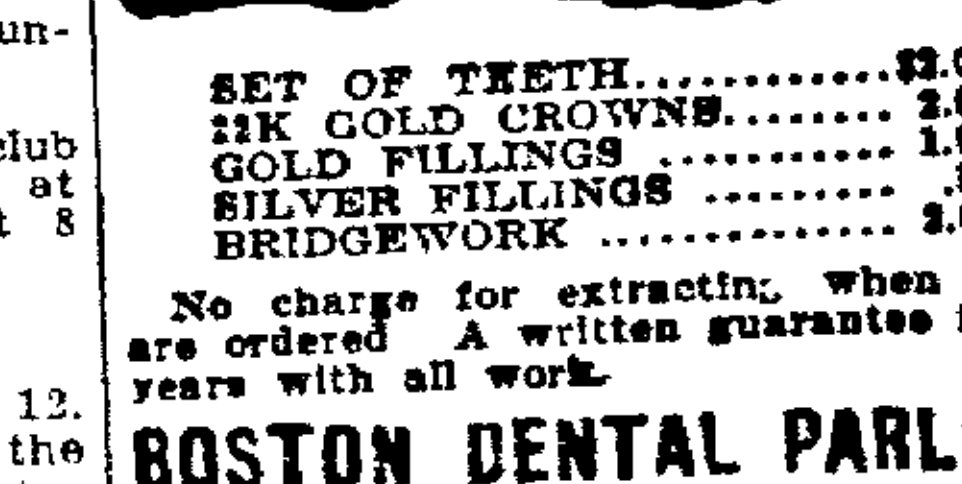

SET OF TEETH	$3.00
22K GOLD CROWNS	3.00
GOLD FILLINGS	1.00
SILVER FILLINGS	.50
BRIDGEWORK	3.00

No charge for extracting when teeth are ordered A written guarantee for 10 years with all work.

BOSTON DENTAL PARLORS

1155½ WASHINGTON ST.

Thinking men agree there would be more true temperance if more Pabst Blue Ribbon Beer were used, because of its very low percentage of alcohol.

H. S. Bridge & Co.

The Leading Tailors of the Pacific Coast

Imported and Domestic Cloths in the very latest fabrics are now being made up in the newest styles.

SHIRTS MADE TO ORDER.

1178 O'FARRELL STREET, Bet. Franklin & Gough

SAN FRANCISCO.

Take Ellis or Sutter St. Cars.

Telephone West 5824.

Dr. Pierces Electric Belt

Give strength and vigor to weak men and women. Stop drugging and try Electricity! You will never regret it. Booklet Free. Call or write to PIERCE ELEC. CO., ...

Trunks at Cost

We are selling our entire stock of trunks, suit cases and bags at actual cost. Buy now and save money. 14th st. Trunk Factory, 530 14th st., bet. Clay and San Pablo. Phone Oakland 3587.

WHEN IN LOS ANGELES STOP AT THE

Hotel Westminster

European Plan $1.00 per day and up With bath $1.50 and up

Moderate Priced Cafe
Unexcelled Cuisine
Centrally Located
100 Rooms with Bath

4th and Main Sts. Los Angeles, Cal.

F. O. JOHNSON Proprietor

Byron Hot Springs

America's Greatest Spa, one of the best Hotels in the State. Waters that cure, and delightful environment. Weekend excursions $7.50 from San Francisco and return, including two days at hotel, use of mineral baths and waters. Send your family if you can't go yourself.

Address "Manager," Byron Hot Springs Hotel, Cal.

FRENCH BAKERIES COMPANY

J CASSON, Manager.

NW. cor. Fifth and Clay Streets. Telephone Oakland 365.

First quality French Bread delivered to all parts of Oakland, Berkeley and Alameda. Loaves made to order for parties.

Macdonough Theater

Phone Oakland 87. Charles P. Hall, Sole Prop. and Mgr.

SUMMER SEASON TONIGHT

Walter Sanford's Players

In the Great Scenic Melodrama

The Struggle of Life

A New York Story of Thrilling Interest. PRICES. 15c, 25c, 35c, 50c

Next Attraction VIOLA ALLEN, June 14 and 15

Ye Liberty Playhouse

Direction of H. W. Bishop. Phone Oak. 73.

TONIGHT and all this week—Matinees Saturday and Sunday.

NANCE O'NEIL in "LA TOSCA"

Sardou's great play Supported by Bishop's Players Prices, 25c, 50c, 75c, $1.00 Matinees. 25 and 50c

IDORA PARK & OPERA HOUSE.

Direction H. W. Bishop.

Every Evening, Matinees Saturday and Sunday.

The Wedding Day

Next week "THE AMEER," commencing Monday, June 17. Reserved seats at Opera 50 cents. General admission, 25 cents Admission to Park and Rink, Adults, 10 cents; children, 5 cents.

BELL THEATER

Week of June 9, 1907.

Presenting the feature acts of the Considine & Sullivan Circuit, the Best and Greatest in the United States.

HARRY LA ROSE & CO.,

Presenting the roaring racing farce "THE SAILOR AND THE HORSE"

Also, the world's greatest flying banjo artists

THE HOWARD BROTHERS

And the choice acts of the vaudeville world.

Prices . . . . .15 and 25 cents

NOVELTY THEATER

Broadway—Near 12th St.

CONTINUOUS VAUDEVILLE and Moving Pictures.

Every Afternoon and Evening 2 to 5 7 to 11 p. m.

Bill Changed Every Monday POPULAR PRICES

BOWLING

Seven modern, fully equipped alleys—alleys for ladies. Special rates for parties.

Oakland Bowling Alleys

556 THIRTEENTH ST. Near Clay St.

RACING

New California Jockey Club

Oakland Race Track

Six or more races each week day, rain or shine.

Races commence at 1:40 p. m. sharp.

THOMAS H. WILLIAMS, President.

Bill Curtis

THE HANDICAPPER.

Room 1. Tribune Bldg. Eighth Street, near Broadway.

On account of Track conditions the card I gave out yesterday was only fair. But I gave my clients

HEDGETHORNE—4 to 1..... won
DESMAGES—3 to 1..........place
FRED BENT—7 to 10.........won

2 Good Things Today 2

MY INFORMATION RECEIVED DAILY AT 11:30 O'CLOCK.

My Handicap, Including My Best Two Bets, $1.00. Office Hours: 11:30 to 12:30. TERMS, $1 A DAY, $5 A WEEK.

Saloon

Bank, Store and Office Fixtures. Bars 14 to 20 feet now in stock.

T. H. MEEK

Factory 666-8 Minna; Warehouse, 1152-4 Mission.

Salesroom, 1159-1161 Mission St.

Bet. 7th and 8th Sts, San Francisco; Phone Market 2848.

ALL BRANDS OF THE BEST WHISKIES AT

The E. F. THAYER CO.

907 Broadway, Oakland

OLD GILT EDGE

RETAIL LIQUOR STORE.

Joe Cook, Prop.

611 East Twelfth St., Oakland, Cal.

Dr. T. D. Hall

Specialist for Men

20 Years in Oakland

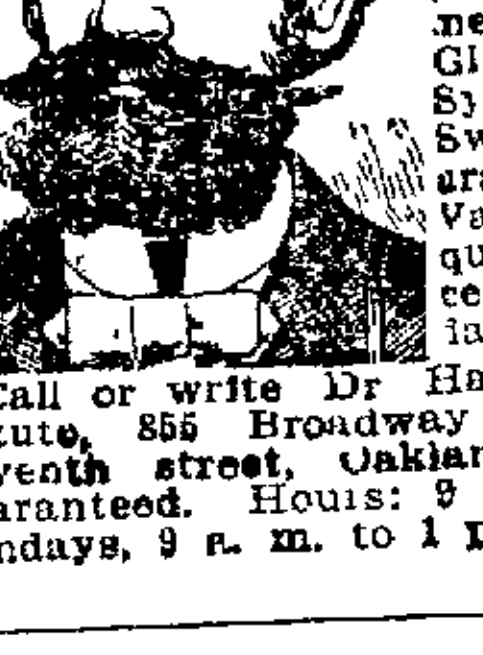

Consultation free Museum of Anatomy, open daily, free to men.

Quickly and permanently cures all private diseases of men. Gonorrhoea, Gleet, Stricture, Syphilis, Sores, Swellings, Unnatural Discharges, Varicocele, etc., quickly cured—recent cases in a few days.

Call or write Dr Hall's Medicinal Institute, 855 Broadway (upstairs), near Seventh street, Oakland, Cal. Cures guaranteed. Hours: 9 a m. to 9 p. m Sundays, 9 a. m. to 1 p m.

WEAK MEN

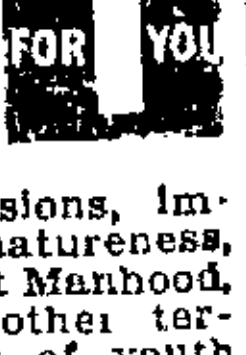

DR. HALL'S REINVIGORATOR stops all losses in 24 hours. You will feel an improvement from the first dose. We have so much confidence in our treatment that we could safely offer FIVE HUNDRED reward for any case we cannot cure. This secret remedy Enlarges Shrunken Organs, cures Emissions, Impotency, Varicocele, Prematureness, Gleet, Strictures, Kidneys, Lost Manhood, Drains in the Urine and all other terrible wasting effects of errors of youth or excess, $2 per bottle, three bottles $5. Guaranteed to cure any curable case. Try it. Acts like magic Call or address HALL'S MEDICAL INSTITUTE 855 Broadway, Oakland Cal. Office hours, 9 a m. to 9 p. m.; Sundays, 9 a. m. to 1 p. m

GoatLymph Double Strength Tablets

Nature's own remedy for the rejuvenation of weak, nervous, wasted, debilitated systems. Permanently restore Vitality, whether lost by indiscretions, disease or dissipation Cure all Wasting Weakness, Senility Insomnia and Nervous Debility. $2 box containing month's treatment Sent prepaid on receipt of price Prepared only by Aldine Laboratories, 14 Lexington Ave, New York. Treatise free. Sold in Oakland and San Francisco only by OWL DRUG CO.

DR. TOM WAI TONG

813 Clay St., Oakland.

The Celebrated Chinese Tea and Herb Doctor.

All private and chronic diseases of both sexes successfully treated A specialty made of children's diseases, especially diphtheria. Cure guaranteed. Examination and consultation free Hours, 9 to 11 30 a m 2 30 to 5 and 7 to 9 p m

J ANTONUCCIO, of 886 Washington St., Oakland, testifies in glowing terms of the wonderful powers of this Doctor, who cured him and his son in a remarkably short time after four white doctors had failed.

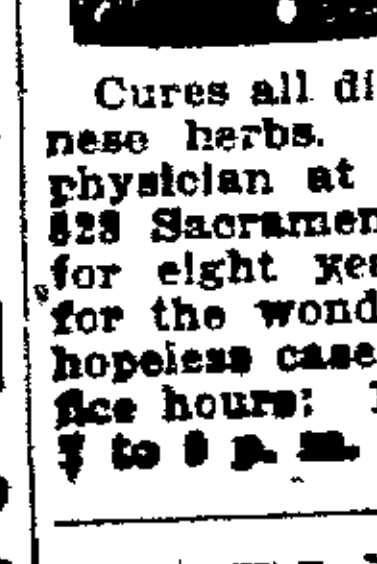

Wong Shue Nin

Chinese Doctor

920 Harrison St. Cor. 9th St. Oakland

Cures all diseases by the use of Chinese herbs. He has been a visiting physician at the Oriental Dispensary, 828 Sacramento street, San Francisco, for eight years. He is long famous for the wonderful cures of apparently hopeless cases. Give him a trial. Office hours: 10 to 12 a. m., 2 to 5 and 7 to 9 p. m. daily.

PILES

No salve, no surgery, no swindle. Not a cent until cured. Method humane and radical. Twenty-one years' experience.

CURATIVE CO., 709 Telegraph Ave. Oakland.

Help for the Afflicted

Our office, 517 Twenty-third street, near Telegraph.

Cure for all Men

The United Physicians and Surgeons

Doctors That Can Cure

Why not be well and strong again? What's the use of putting off the fact longer, that if you will get well, you must be treated by Registered Physicians—not by self-styled specialists, physicians and office employes? What know they of disease, its origin and cure? If you do believe in that, you might as well prescribe for and treat your own case. If you are a sufferer from Early indiscretions, Sexual Weakness, Lost Vigor, Declining Manhood, Spermatorrhoea, Drains, Losses, Varicocele, Hydrocele, Gonorrhoea, Gleet, Stricture, Kidney, Bladder or Prostatic Diseases, Dribbling Urine, Syphilis, Blood, Skin Diseases or any acute or chronic long-standing disease, call at our office and have your case properly and correctly diagnosed and treated, as we are acknowledged to be

THE LEADING SPECIALISTS FOR MEN

on the whole Pacific Coast. Our thousands of cures are our own best references. We positively cure the most deep-seated and obstinate cases.

You are welcome to call and get our expert opinion, even though you are under the care of some other doctor. Out of town patients who are unable to call, write today, stating your case plainly in your own way, and you will get our expert opinion by return mail in a plain sealed envelope. All calls and letters are strictly private and confidential. Our fees are moderate and within your reach, whether rich or poor You pay for cures, not for promises unfulfilled. Payments may be arranged to suit your convenience. Hours—9 a. m. to 9 p m. Open Sundays Telephone Oakland 7901.

The United Physicians and Surgeons

The Leading Specialists For Men. 517 23rd St., Oakland, Cal.

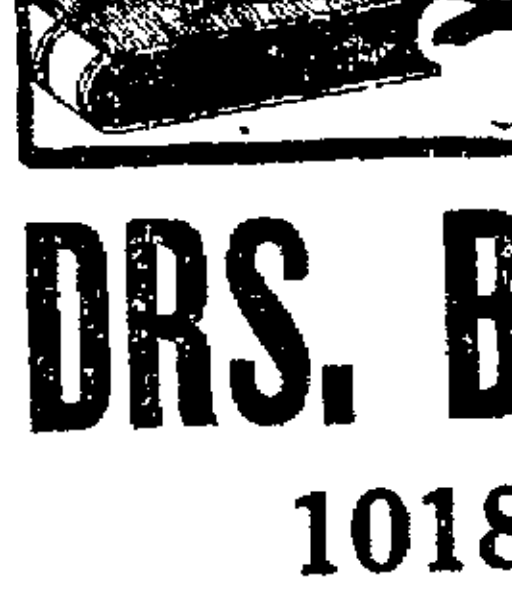

MEN $12.50

PAY WHEN CURED

DRS. BOLTEY & LOBAY

1018 Washington Street

Corner Eleventh, Oakland

WE CURE WHEN OTHERS FAIL

When this strong statement is made by a reliable firm, it has the ring of truth. It is because we cure cases that others cannot cure and because our cures are lasting and our charges moderate that we have the largest practice. For twenty years we have been perfecting our special system of treatment, and we know exactly what it will do. It will cost you nothing to call and have a friendly talk with us.

CONTRACTED DISEASES SPECIAL AILMENTS

Our treatment for newly contracted diseases is most cleanly, sanitary and scientific. All burning, itching, and inflammation stopped in twenty-four hours. Running skin sores, acute and chronic discharges permanently healed. Cures often made in one week's time. Free examination.

Varicocele, Weakened, Worm-Like Cords or Veins

We cure varicocele without surgery, without pain, without loss of an hour's time from business or work, and the cure is painless.

Weakness, Nervous Debility, Functional Decline

When a weak man has disturbing dreams, sediment and other substances passing off in the urine, pain in the back, weakness in the limbs, tired feeling in the morning, prematurity of the prostate gland, with oversensitiveness of the urethra or stricture, he is sure to get worse if his case is neglected or improperly treated. We cure weakness permanently.

Honest Treatment, Positive Cures, our motto.

Hours: 9 a. m. to 4 p. m.; evenings, 6:30 to 8:30. Closed Sundays.

VISIT DR. HALL'S FREE MUSEUM of ANATOMY

855 Broadway, Near Seventh, Oakland.

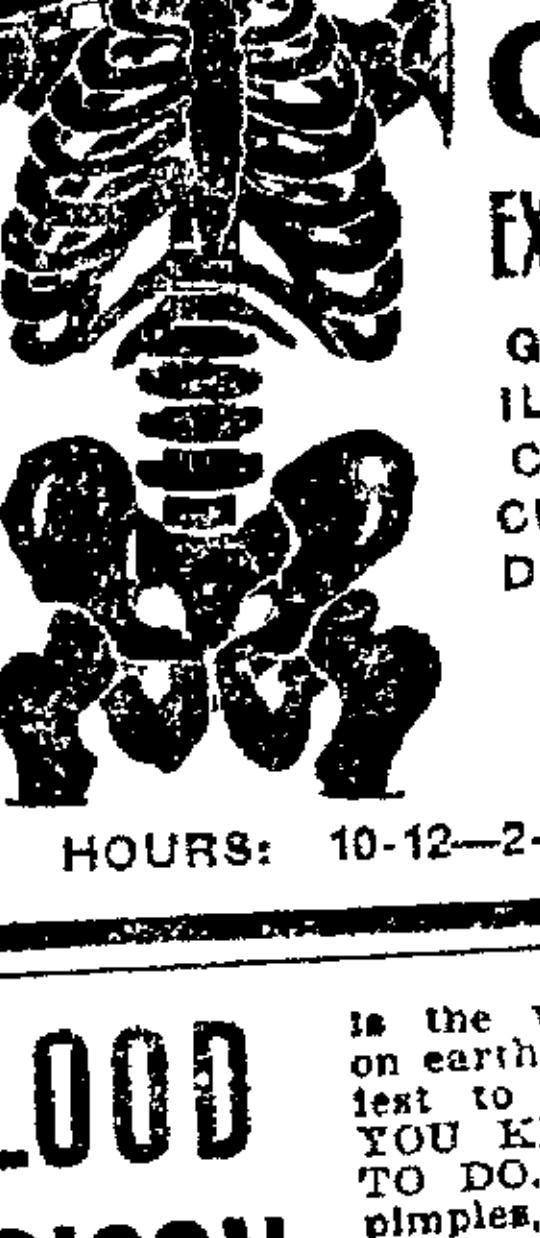

Twenty Years in Oakland

PRIVATE DISEASES OF MEN

Cures Guaranteed

EXAMINATION AND CONSULTATION FREE

GONORRHOEA, GLEET, STRICTURE, SYPHILIS, SORES, SWELLINGS, UNNATURAL DISCHARGES, VARICOCELE, ETC., QUICKLY CURED. RECENT CASES CURED IN A FEW DAYS. SEND FOR FREE BOOK.

Private Entrance 462 Seventh St.

Call or Write Dr. Hall's Medical Institute 855 Broadway, Oakland, Cal.

HOURS: 10-12—2-5—7-9. SUNDAYS: 10 a. m. to 12 m.

BLOOD POISON

is the worst disease on earth, yet the easiest to cure WHEN YOU KNOW WHAT TO DO. Many have pimples, spots on the skin, sores in the mouth, ulcers, falling hair, bone pains, catarrh, and don't know it is BLOOD POISON. Send to DR. BROWN, 935 Arch St., Philadelphia, Penn., for BROWN'S BLOOD CURE $2.00 per bottle; lasts one month. Sold by Owl Drug Company, Oakland and San Francisco.

Kidney and Bladder Troubles

SANTAL CAPSULES MIDY

URINARY DISCHARGES RELIEVED IN 24 Hours

Each Capsule bears the name MIDY

Beware of counterfeits

ALL DRUGGISTS.

Zinco and half-tone cuts made at TRIBUNE office.

Zinco and half-tone cuts made at TRIBUNE office.

Oakland Tribune

Every evening and Sunday morning. Delivered by carriers, 65c per month, including SUNDAY TRIBUNE. One year, $7.80; single copy, 5c.

Entered at Oakland Postoffice as second-class matter.

Sample copy free on application.

Publication office, TRIBUNE Building, corner of Eighth and Franklin streets. Telephone Oakland 528.

Branch office, 1070 Broadway. Phone Oakland 787.

Berkeley Office, 2133 Center street. Telephone Berkeley 180.

Alameda office, Schneider's Stationery Store, corner Park street and Santa Clara avenue. Telephone Alameda 559.

Managers Foreign Advertising Williams & Lawrence, New York, Brunswick Bldg., 5th ave. and 26th st. Chicago, 1324 Marquette Building; Will T. Cresmer, Representative.

TO SUBSCRIBERS.

SUBSCRIBERS FAILING TO RECEIVE THEIR PAPER WITHIN A REASONABLE HOUR AFTER PUBLICATION WILL PLEASE REPORT THE SAME TO THE TRIBUNE OFFICE BY TELEPHONE AND A SPECIAL MESSENGER WILL BE DISPATCHED WITH A COPY OF THE TRIBUNE AT ONCE.

You Can

TELEPHONE a "WANT" to

TheTribune

Call Classified Department OAKLAND 528

All advertisements intended for continuous insertion under heading "TOO LATE FOR CLASSIFICATION," 15c a line daily.

All advertisements ordered by telephone for a definite number of insertions will be charged for the time specified subject to no rebate on discontinuance order before expiration date.

All advertisers should retain counter checks given, as no mistakes will be rectified without presentation of these receipts.

No orders recognized for advertisements for insertion "Till Forbid."

No charges made for box rental to patrons answering advertisements requesting answers to certain box numbers.

Special Notice

Patrons of THE TRIBUNE are particularly cautioned against paying money in advance for any advertising to be placed in THE TRIBUNE unless solicitors can produce written authorization from the Business Manager.

TRIBUNE PUBLISHING CO.

BUSINESS CARDS.

CLEAN YOUR CARPETS ON THE FLOOR By Compressed Air-Vacuum System "The Green Wagons." Phone Oakland 4043. Room 15 525 13TH ST. W. N. Jenkins, Pres. Ellis E. Wood, Mangr.

PROGRESS PRESS PRINTERS Members of Oakland Chamber of Commerce. 876 Broadway Phone Oakland 1361

Starkey's Show Cards are bringing new customers every day. His air-brush work speaks for itself and will speak for you. They cost little but make much. **460 13th St., Room 7**

If yours is a reasonable "want," have the courage to advertise it more than once—if necessary.

JAPANESE HOUSE-CLEANING CO.—Mattings nailed, floors scrubbed, windows washed, gardens watered, etc. Phone Oakland 5371, 934 Telegraph ave., Oakland.

LADIES, get your hair and scalp, face and fingers attended to by Mrs. F. Copeland, 1219 Broadway, room 7

PERSONALS

CAROB

Cures rheumatism, kidney and liver complaint, stomach trouble and constipation. Send postal for full information to CAROB, 129-135 Telegraph ave., Oakland, Cal., with Gardiner-Mitchell Co.

Notice is hereby given to Mr Jones, that if the stable bill for $97, contracted for by him on March 17, 1907, for keeping a horse at San Pablo Stables, Oakland, be not paid at once, said horse will be sold June 21, 1907, at 1320 San Pablo ave., Oakland. ROBERT S CRUESS

UNCALLED for suits, trousers and overcoats at less than cost at Chas Lyons, the London Tailor, 958 Broadway, bet 9th and 10th sts., Oakland.

VOLA, the girl wonder; clairvoyant and card reading daily, break bad influence; give lessons palmistry, call room 920 Broadway.

PRIVATE home for confinement. 1303 Market. Tms. reas. Phone Oakland 2308

OAKLAND WINDOW CLEANING CO.—Special prices on weekly or monthly contracts for cleaning windows, mirrors, showcases or scrubbing floors; neat work guaranteed. Office 472 10th st., near Broadway. Phone Oakland 3719.

WOULD like to have the address of Mrs K. Post, she will hear something to her interest. Box 8869, Tribune.

Nine out of ten of a store's NEW CUSTOMERS first enter its doors because its advertising attracts them.

LADIES' PARLORS, CORYELL, DERMATOLOGIST. 731 14th st. Phone Oakland 8450; hours 10 to 4; electric needle work done by painless method; hair, moles, warts, wrinkles, red veins removed, will not return. Hair and scalp treated, complexions made beautiful as in childhood. Profession taught thoroughly by Mrs. Coryell.

HIGHEST price paid for gent's cast-off clothing. 823 Broadway. Phone Oakland 4195.

THERE are many substitutes for Boston Brown Bread on the market; the B. B. B. is the only original sterilized bread; recommended by physicians as health food; a mild laxative, 5c per loaf at groceries and delicatessen stores. Home Depot, 935 San Pablo. Phone Oakland 7830.

MISS (F. M.) MAYNARD, electrolysis, scalp treatment, etc., formerly of 1269 Broadway, Playter block, has located at 465½ 13th st., over China-Berretta's; phone Oakland 3800.

GOODYEAR SHOE REPAIRING CO., mends your shoes while you wait. Best material, latest improved machinery. 526 San Pablo ave.

PERSONALS.

SHERMAN

CLAIRVOYANT LIFE READER. HIS ADVICE pertaining to love, business, wills, estates, lawsuits, buying or selling property, speculation, investments, marriage, divorce, etc., is unequaled. He reunites the separated, causes speedy and happy marriage with one you love, restores lost affection, removes evil influence, teaches you power of control

Hours—Daily from 10 a. m. to 5 p. m.; Wednesdays and Saturday evenings, 6:30 to 8 p. m.; Sundays, 11 a. m. to 4 p. m.

50c READING THIS WEEK 50c

1068 Broadway

50c PLAIN SKIRTS CLEANED and pressed. Telephone and we will call. Golden Gate Cleaning and Dye Works, 1524 San Pablo ave.; Tel. Oakland 1397

LEE & CO., suits to order; prices reasonable. 930 Telegraph ave.

A merchant would not think a woman very wise if she purchased a yard less silk for a gown than she needed—even if it were very fine silk. Nor is the merchant wise to purchase a column less advertising space than he needs, even if it is very fine advertising space—and costly.

MERCHANTS, ATTENTION—We can largely increase your daily business. See Merchants' Advertising Co., room 18, 1068 Broadway, Oakland.

LADIES' hairdressing, electrolysis, manicuring, chiropody, electric scalp and facial treatment, egg and lemon shampoo, hair sun dried. Mrs. L. J. Wheelock, Le Verite Parlors, 16 Telegraph ave.; phone Oakland 7744.

MADAME STANLEY—Clairvoyant and Palmist, gives readings daily and instruction in palmistry. 1229 Broadway.

MISS M. A. BLOEDEL—Scalp and facial massage, shampooing. 1219 Broadway. Phone 3154.

THE VOGUE corsets; sole agent, Miss Dowd, 371 12th st. Phone Oakland 3772.

If you are a boarder, there are some interesting things in the want ads. for you.

MRS. G. M. SHARPE—Specially fine shampooing; scalp and facial treatment; suite 207, 208 Telegraph ave. Phone Oakland 8976 All work done by appointment.

GAS CONSUMERS' ASSN. reduces your bill 20 to 40 per cent. 1166 Broadway.

If you want it, and it's not advertised here, advertise FOR it here!

HELP WANTED—MALE

A JOB FOR EVERYBODY.

Ship Daily—North and South—Daily

Trackmen, $2.00.
Section hands, $1.70, $1.80.
Truckmen, R. R. warehouse, 20c per b.
Truckmen, R. R. baggageroom, 20c hr.

Fare Advanced.
Machine miners, $3.50.
Muckers, $2.75.
Laborers, outside, $2.50.

Fare 50 cents.
Carriage painter, country, $3.50
Boy to learn carriage painting $7.00 wk.
Blacksmith, country, $3 50.

All jobs guaranteed; we do not ship men unless we have places for them, and just as we represent.

PACIFIC-EUROPEAN EMPLOYMENT AGENCY. 619 Broadway, Oakland.

AN ENERGETIC salesman for Oakland, with corporation; salary and commissions. Applicant must have at least $200 cash. Box 8910, Tribune.

A HUNDRED firemen and brakemen wanted on railroads in Oakland vicinity, to fill vacancies caused by promotions; experience unnecessary; state age, height, weight; firemen, $100 monthly, become engineers and earn $200; brakemen, $75, become conductors, earn $150; name position preferred. Railway Association, room 29, 227 Monroe st., Brooklyn, N. Y., employment headquarters for all North American railroads; distance no bar; positions guaranteed competent men.

ANDRE'S OFFICE, 957 Franklin st., nr. 9th—Cook $70, second cook $45, cook and wife $85, resort, cook, small resort, $50; waiters, country, $30 and $35; blacksmith, horseshoer, country, $60 fd.; teamster, $2.75 a day; young man for grocery store, etc.

BOY wanted for stock room; 18 years old. Apply Oakland Auto Garage, 524 20th st., Oakland.

CAPABLE manager to represent large San Francisco mnfg. concern, to take full charge of Oakland branch office; exclusive contract. Address Western Fire Appliance Co., Inc., 1605 Gough st., S. F.

HELPER wanted for carriage work. Harris & Boring, 1507 San Pablo ave.

MEN at Ray's Lodginghouse; single rooms $1.25 per week. 775 7th st.

OFFICES, stores and factories in this city are filled with workers secured through our ads.

RELIABLE agents, experience unnecessary. Barlow, Picture Frame Maker, 369 12th st., near Franklin.

TRAVELER for Oakland, Alameda and surroundings; good salary for a good salesman; reference. California Notion and Toy Co., cor. Polk and Sacramento sts., S. F.

WANTED—Active, wide-awake young man, to collect and look out for our interests, must have wheel. Address Box 8902 Tribune office

WANTED—Young man about 18 years old to learn soda fountain work; must be bright and active. Apply Ye Liberty Candy Co., 1214-1216 Broadway.

WANTED—An experienced machinist, required to look after Cadaillac automobiles; none need apply unless qualified. American Dye Works, Chestnut st.

WANTED—Three salesmen for our county, township and railroad surveys of California. The surveys are a splendid compilation of facts, figures and drawings, and of wonderful value. Counties and towns are fully indexed, and populations of each are given; railroads plainly shown, and distances between all stations also shown; congressional districts outlined, numbered and populations given. Other features too numerous to mention. A splendid opportunity for energetic men. Rand, McNally & Company, Chicago, Ill.

WANTED—First-class watchmaker and engraver; wages $30 week. J. D. Bennett, San Rafael, Cal.

WANTED—First-class jeweler and stone setter; good all-round man on job work; $30 week. J. D. Bennett, San Rafael, Cal.

WANTED—Cement finishers and helpers. Address A. F. Niedt, 129 Ralston st., Reno, Nev.

WANTED—A good strong boy, a dollar a day; 8 hours' work. Apply Smith Lithograph Co., 5th and Adeline sts., Oakland.

WANTED—Good canvassers for sewing machines and talking machines, on commission. J. Hay Smith, 528 Telegraph ave.

WANTED for U. S. Army, able-bodied, unmarried men, between ages of 21 and 35, citizens of United States, of good character and temperate habits, who can speak, read and write English. For information apply at recruiting office, 1014 Broadway, Oakland, Cal.

YOUNG men or boys to work evenings; easy work. 566 13th st., near Clay.

YOUNG man for carpet department, one with some experience preferred. John Breuner Co., 13th and Franklin.

HELP WANTED—FEMALE

A REFINED Protestant American girl; 18 to 20 years old, to assist in general housework and cooking; 4 adults in family; good home; wages $20. P. O. box 458, Fruitvale.

A WOMAN or girl for general housework; good home. Call 2931 10th st., West Berkeley, phone Berkeley 6897.

BRIGHT girl to work in tea and crockery store; must be a good saleslady; state experience and wages expected. Box 8918, Tribune.

COMPETENT girl for general housework; no laundry work. Phone Oakland 2308.

CAPABLE woman to take charge of office; parties going north; share profits. 124 Albany Block.

Proof

of superiority as a profitable advertising medium lies in the fact that over 57 firms in Oakland advertise exclusively in

THE TRIBUNE

That's sufficent evidence of the liberal circulation enjoyed by the greatest evening paper on the Pacific Coast.

Over 40,000 Homes Daily Receive

The Tribune

HELP WANTED—FEMALE (Continued).

FOUR chorus girls; also lady pianist; Prof. Henry, vaudeville contractor, 921 Broadway.

FIRST-CLASS cook for gentleman's country home; only kitchen and dairy work. Apply between 9 and 12 a. m., Mrs. Deunette, room 777 Bacon block, Oakland.

FIRST-CLASS, middle aged, general house girl; good cook; $30. Cattell's Bureau, 525 8th st.

GIRL for general housework and good wages. Call 1541 Henry st., Berkeley.

GOOD waitress, some pantry work; $25 a month and room. The Kinyon, 678 14th st.

GIRL, mind child; good home, wages moderate. 1411 26th ave., near 21st st., Fruitvale.

GIRL for general housework in small family; no washing. Call after 6 p. m. 719 34th st., corner West.

GIRL wanted to learn dressmaking; good wages; steady work. Bonch & Renner, 70 San Pablo ave.

LADIES wanted to sell a well advertised article; no canvassing necessary. 224 Albany Block.

MIDDLE-AGED woman for general housework. 1212 Haskell st., near San Pablo ave.

MIDDLE-AGED lady, housework, care small infant. 941 Wood st., West Oakland.

NURSE, take care infant, good home. Some experience necessary, will have assistance. Call Ormsby, 1058 Washington st.

RELIABLE woman for general housework; 3 in family. 2240 Rose st., Berkeley; phone Berkeley 3470.

SALESWOMAN of commanding appearance, tact and brains can obtain permanent employment at a good salary. Apply to A. H. Ackerman, at Kahn Bros., china dept.

SECOND girl wanted at 1184 14th st.; good wages

WANTED—Dressmaker's helper; also apprentice girl. Miss Smith, 460 13th st., room 1, Oakland.

WANTED—Stenographer and bookkeeper, experienced. Apply Oakland Motor Car Co., 300 Telegraph ave

WANTED—Girl to assist with light housework and help with children; wages $25. Apply 3788 Howe st., near 4th.

WOMEN and girls wanted, as operators in manufacturing our pure fruit and food products. Our new sanitary factory is splendidly lighted, has perfect ventilation and is one of the most healthful factory buildings in the world. The work is pleasant and congenial, hours short and wages good. Apply to Superintendent, 4th st., near Channing way, West Berkeley. Sunlit Fruit Company.

WANTED—A competent girl to do cooking and general housework. Call forenoon, 520 Oakland ave. Wages $30.

WANTED—Experienced cornucopia makers. Apply 2001 San Pablo ave., cor. 34th.

WANTED—A competent girl to go to Lake Tahoe to do second work in private family; references required; wages $35. Address or apply 1737 Alameda ave., Alameda, from 5 until 6.

WANTED—A girl for general housework; wages $20; good home. 658 Brockhurst st., between 32d and 33d, off Grove.

WANTED

Bright Young Inexperienced Women

To fill positions where permanent employment is assured to right parties; clean work, reasonable hours; good remuneration. Apply business manager, office.

Pacific Telephone and Telegraph Co.

1275 FRANKLIN ST., OAKLAND. 2112 BANCROFT WAY, BERKELEY.

WANTED—Stenographer and bill clerk; experienced. Call 3d and Center sts.

WANTED—A good plain sewer. Mrs. Henshaw, Rose Crest, Vernon Heights, on Adams st.

WANTED—At once, first-class fitter in a cloak and suit house; good salary. Box 8907, Tribune.

WANTED—A first-class laundress; none other need apply, good pay. Address 1652 9th ave.

WANTED—Neat, competent girl for general housework and plain cooking; family of 3 adults; wages $30. Apply 1519 Lafayette st., Alameda. Phone Alameda 1888.

WANTED—3 lady pressers. Western Dye Works, 1631 Grove st.

WANTED—A girl for housework. 1810 Pacific ave., Alameda.

WANTED—A trustworthy person to do some housework and plain cooking; good home and wages. 430 Oakland ave. Phone 8093.

WANTED—A girl for general housework and cook; 2 in family; $30 to $35. 3001 Claremont ave.; College-ave. car to Webster st.; pay car fare.

WANTED—Experienced quick saleslady in first-class bakery, six days work; good salary; state former employment. Box 8838, Tribune.

When "out of work" see that a want ad. is "busy" in your behalf.

AUTOS.

R. H. MORRIS, Auto-Broker, 875 38th st., Oakland, Cal. Phone Oakland 4562.

TOURING car for sale at a bargain; excellent condition. 5728 Telegraph.

BICYCLES.

THE PIERCE Cycle Shop removed to 230 San Pablo ave. D'ye want a motor cycle or bicycle? Now's the time to buy. See me first, or phone Oakland 974. I sell on easy payments. J. C. Chick.

SITUATIONS WANTED MALE

AN EXPERIENCED cook wishes position in private family. Address William, 480 22d st., Oakland.

A YOUNG butcher wishes position; 21 years of age. 1317 West 14th st.

A FIRST-CLASS man wants position as gardner and coachman. Apply to A. P. Brayton, 1167 Jackson st., Oakland.

BARKEEPER, first-class; German, quick worker, close mixer, wishes situation. Bruns, 362 7th st.

ELDERLY man wants chore work about private place. Phone Oakland 4185; refs.

GOOD Japanese boys want situation to do cooking and housework. 605 Telegraph ave., Oakland, Cal.

JAPANESE couple, man cook, wife wait on table and do housework. Address 2119 Berkeley way; phone Berkeley 4595.

JAPANESE plain cook desires position in family. Telephone Oakland 8756

JAPANESE couple, man gardner and care of cow; wife cook and housework. Address 2119 Berkeley way, Berkeley; phone Berkeley 4595.

JAPANESE boy of experience wishes laundry work in good family. 451 26th st.; phone Oakland 9122.

MAN and wife wish positions; wife as cook and laundress, the man as butler and useful man; just from the East, colored. Mamie Williams, 819 Chester st

MAN with rig wishes to solicit for a laundry or a dyeing and cleaning works. Box 8801, Tribune.

POSITION by good competent stenographer; will help with books, etc. Box 8919, Tribune.

PAINTER, young, sober man wishes position; non-union. Box 8898, Tribune.

To employ one more man in your business is to increase your importance in this community.

TWO men, non-union carpenters, want work. 355 Telegraph ave., Oakland.

SITUATIONS WANTED FEMALE

A LADY wants to do housework by the day or half-day. 668 7th st.

A COMPETENT Swedish second girl would like position in a private family. Address Anderson, 739 Cameron st., East Oakland.

A COMPETENT stenographer, experienced in a real estate and building office desires permanent position; references; present employers. Box 8915, Tribune.

A GOOD, reliable woman wishes general housework; is good cook; willing and obliging. Box 8917, Tribune.

A YOUNG lady; inexperienced; wishes position to do office work. Box 8911, Tribune.

AMERICAN woman, reliable, trustworthy, wishes position; 3 adults; no washing; good, clean cook or ladies' nurse. 957 Grove st.

A RESPECTABLE girl wishes position in private family, to do second work or assist in housework. Call 685 57th st., Oakland.

A SITUATION wanted by a good cook; willing to do some housework. Box 8657, Tribune.

CAPABLE woman wishes cooking on farm in respectable family. M. M., address 1316 Castro st.

DAY work wanted; small washing or will sew by day, either out or at home. 213 San Pablo.

EXPERIENCED colored girl wishes a position as chambermaid in rooming-house. 2500 Railroad ave.

GERMAN girl wants situation in German private family. 1221 Delaware st., Berkeley.

NEAT, reliable middle-aged lady and daughter would like to rent or take charge of a furnished rooming house. Box 8808, Tribune.

SITUATION wanted by competent lady bookkeeper; good references. Address A, box 8904, Tribune.

TWO young women as cook and second girl; best references; will go to country. Box 8913, Tribune.

WOMAN wants cooking or general housework. 265 9th st.

WANTED—Position as demonstrator. Inquire 626 17th st.

WANTED—To wash by the day. 823 Chester st.

YOUNG lady stenographer; inexperienced; wishes position; willing to start with $25 per month. Box 8880, Tribune.

EMPLOYMENT OFFICES

CUTTING & GUNN, INC.—General employment agents. 414 7th st., Oakland. Phone Oakland 7991.

Japanese House Cleaning Co. No. 914 22d st. Phone Oakland 7625.

JAPANESE employment and housecleaning office. 311 7th st.; phone Oakland 5522.

JAPANESE employment and housecleaning office. 319 7th st., phone, Oakland 2916

JAPANESE HOUSE CLEANING CO. 855 Oak st., Oakland. Tel. Oakland 5864.

OAKLAND EMPLOYMENT BUREAU, 414 7th st., Tel. Oakland 3273. Help of every description furnished at short notice. Leave your orders with us. Female help a specialty. Mail or wire us and order will be promptly filled.

PACIFIC-European Employment Agency. Always reliable. S. F. office, 635 Washington; Oakland office 619 Broadway. Oakland telephone Oakland 6257.

WONG NON GER, prop. of Hosay Charley Co., 377 Ninth st., teas, general merchandise; employment office; Chinese boys at any time, Oakland, Cal.

ARCHITECTS.

ARCHITECT and builder—Plans and estimates furnished on all work free; you will save money by calling at 773 6th st., or phone Oakland [illegible]

BUSINESS CHANCES

A company about to reincorporate with **Capital of $1,000,000** under the laws of the State of California and REQUIRING NEW OFFICERS, offers an investment to two or three more men of ENERGY AND ABILITY, who will invest at least **$5000 and Services** each, ROYALTY AND SALARY. **Gilt Edged References** Box 8794, Tribune.

A company about to reincorporate with **Capital of $1,000,000** under the laws of the State of California and REQUIRING NEW OFFICERS, offers an investment to two or three more men of ENERGY AND ABILITY, who will invest at least **$5000 and Services** each, ROYALTY AND SALARY. **Gilt Edged References** Box 8794, Tribune.

W. F. O'BANION 458 Ninth Street

Rooming Houses and Business Chances.

If you want to buy, sell or trade your business, see me before doing so. Always have buyers.

W. F. O'BANION 458 Ninth Street OAKLAND

A SALOON, the best buy in Oakland, for $1750. Fuller, 1115 Broadway.

A PARTNER wanted in a good paying bakery with $1500; must be honest and sober; references. Box 8912, Tribune.

A GOOD pedlar's vegetable wagon and team for sale. Owner retiring. 1820 West st.

FINE butcher shop for rent in good location. Inquire 251 6th st.

FOR SALE—Confectionary store in best location in Berkeley. Address E. P. Baker, 2165 Shattuck.

FRENCH laundry for sale; on account of sickness. Inquire of P. Lonpy, 1123 Railroad ave., East Oakland.

FOR SALE—Big bargain, restaurant doing business of $35 to $40 day with close attention can be increased; wanted quick buyer. Apply 612 12th st., East Oakland.

FOR SALE—Hotel business, lease and good will; over 100 rooms, big profits; long lease; active or silent interest; three per cent per month guaranteed; all or part interest. (Incorporated). Good hotel man preferred. Address Hotel, 1256 Broadway, Oakland, Cal.

A SALOON; central; receipts $60 per day, rent $70 per month, 3 1-2 years' lease; price $5500. Fuller, 1115 Broadway

FOR SALE—Store, cor. 5th ave. and 16th st.; a snap, owner wishes to retire from active business; rent reasonable; 5 rooms with store, basement and barn. G. Hoffmann.

GOING East—Furniture of a 6-room sunny flat, must be sold; no reasonable offer refused. 700 Telegraph ave., cor. 23d st.

JOB printing office; must be sold on account of sickness; cheap. Box 8916, Tribune office.

ONE-HALF interest in well established roofing business for sale cheap. Call 1123 Oregon st., Berkeley, after 5 p. m.

TWO ENERGETIC MEN as officers in newly incorporated Co. **With $5000**

Has a future ahead for hummer; without a parallel in this State. Largest bank on Coast for references. Box 8914, Tribune.

$250—Notion, bakery and grocery store; 2 furnished living rooms; rent $16. Brookbank, 470 11th.

$275—Restaurant, fine location; rent $20; lease; good place for man and wife. Brookbank, 470 11th st.

INVESTMENTS.

WANTED One or More

Persons to join me in a subdivision proposition; large profits guaranteed; will net seventy-five per cent on investment. I invite the closest investigation. Don't overlook this if you mean business and want to make money. Box 8858, Tribune.

HOAG Rapid Press stock, 100 shares, $2.50 per; quick sale. P. O. box 311, Oakland.

$1 DOWN—Lots $1 per week in Richmond, on car line; abstracts free with every deed; open Saturdays till 8 p. m.; no interest, no taxes. See Wm. Wenham, Room 20 and 21, 1068 Broadway. Phone Oakland 3050.

FOR SALE—A first-class candy store, centrally located; long lease, cheap rent; all necessary machinery; doing a prosperous business; reasons for selling, failing health of proprietors. Inquire at Room 215, Bacon block.

LOST AND FOUND.

AN old black purse containing money and other articles on San Leandro or Fruitvale roads. Finder may keep the money and return the purse to 605 Lincoln ave., Alameda or phone Alameda 420.

FOUND—A large brown Irish setter. Owner please apply at 1676 Atlantic st.

LOST—Sunday afternoon, ladies' gold watch, initials M. W., between East Oakland and Broadway. Return office Reed, Black and Reed, Union Savings Bank building; reward.

LOST—Sunday evening on car from Fruitvale, a small black purse containing about 40 cents in change and a ring. Finder return to 1056 Broadway.

LOST—A gold watch and dragon pin, on Chestnut or 7th st.; monogram E. T. Return to 944 Chestnut st.; reward.

LOST—Ladies hand satchel on 8th st. car June 11th, about 3 o'clock p. m.; reward. 1710 12th st.

LOST—Gold watch and pin Sunday on San Pablo ave. or Alcatraz; initials on back; little girl's keepsake; reward. Address 6457 Essex st., Oakland.

LOST—Water spaniel, liver color, dog; white on breast, feet and tip of tail, suitable reward. Return to 1384 Broadway.

LOST—Monday noon on Washington bet. 11th and 13th sts., gold cross; reward. 993 Center st.

LOST—A passbook with the Hibernia Savings and Loan Society of San Francisco, in the name of Joseph Malcomson, No. 152-223—267-1277. The finder will please return to bank. Unless same is returned within five days a new book will be issued to applicant.

LOST—Last Friday, small black and tan dog (female); very timid; suitable reward will be paid if returned to Mrs. M. Richardson, 1723 8th st.

LOST—Sunday on Maragu road, gold watch and fob; initials on fob, B. E. D. Reward for return to B. F. Drury, care S. N. Wood & Co.

LOST—Black cocker spaniel, short tail, white strip on breast; answers to name of Rover. Return to 2461 Prince st., Berkeley, or call up Berkeley 394, and receive liberal reward.

LOST—Gold monogram watch fob initial J. E. N., Tuesday evening at 14th and Broadway. Liberal reward if returned to the Oakland Herald office.

When you find a lost article, advertise it here—and thus restore it to the owner or establish your own title to it!

UMBRELLAS AND PARASOLS

UMBRELLAS and parasols re-covered, repaired and cleaned. Embroidered parasols a specialty. Whittall Umbrella Fact'y, 406 San Pablo. Phone Oakland 3069.

NARROW Gauge Umbrella Factory, 406 14th st. Umbrellas and parasols made, repaired, recovered.

FOR SALE — MISCELLANEOUS.

A machine shop and patent gas regulator, $1600; regulator costs $3; rents for $6 yearly; reduce gas bill 25 per cent. Business established; chance to rent 20,000 in S. F. and Oakland.

M. GRIFFIN 1103 Broadway, at 12th st., Oakland.

A FINE fox terrier for sale, 1 year old, male; very reasonable. Apply 1360 10th ave., East Oakland.

ALMOST given away, storage pianos dirt cheap. Whitehead Storage, 405 San Pablo

CALIFORNIA Wood Turning Works—Turned and pressed art mouldings; composition and plaster caps, band sawing and planing. 610 2d st. Phone Oakland 2551.

FOR SALE—Two Jersey bulls. Box 8881, Tribune.

FOR SALE—Horse and wagon and good paying vegetable route; cheap; can be seen at 1519 1-2 Market st

FOR SALE—First-class R. R. ticket to Chicago and Detroit; stopover privileges; ticket good July 31st. A. J. Sturgeon, 1062 56th st.

GOOD cylinder records cheap. 1575 Filbert st

GOOD grocery business for sale on account of sickness. Apply at 765 Castro st., Oakland.

LAUNCH; 14 feet, $100; new. Box 8883, Tribune.

PARTIES desiring furniture, rugs, ranges, dressers, iron bedstead, mattresses of all kinds at just ½ what uptown stores charge, should come to the house of bargains, the reliable Oakland Auction Co., 403 Eighth st., near Franklin. Phone Oakland 1479.

SECOND hand lumber; doors and windows for sale at 10th and Jefferson sts.

SHED for sale; cheap. 602 Apgar st. See afternoons.

SNAP—Variety store on electric line, near local station, bargain to quick buyer. 4715 E 14th st.

TYPEWRITERS. Fox Visible $100. Blickensderfer $40. Mellink's Fire Proof Safes; Vertical Filing Cabinets, Inspection service; rentals; repairs; carbons, ribbons, office appliances. Geo. C. Bornemann Co., 11th and Clay, Oakland. 546 Market st., S. F.

THOROUGHBRED Fox terrier pups for sale. 664 57th street, Oakland, near Shattuck. Entrance Idora Park.

TWO great piano bargains, one a Weber Grand. Western Piano Repairing Co., 5th st., bet. Clay and Jefferson sts

$650—Piano to be sold at a great sacrifice; excellent condition; no reasonable offer rejected, no agents considered, opportunity of a lifetime. Box 8890, Tribune

WANTED—MISCELLANEOUS.

DON'T sell your household goods until you see J. Colman, 412 11st st., where you will realize more for it. Phone Oakland 3268.

EASTERN party will pay more for second hand furniture than dealers. Kindly address A. B., Postoffice box 9

FURNITURE wanted—We will give you more for your furniture and household goods than you can get elsewhere. J. A. Munro & Co., 1007 Clay st., Oakland. Telephone Oakland 4671. 2320 Fillmore st., San Francisco. Telephone West 2628.

HIGHEST prices paid for diamonds and old gold. M. R. Schoenfeld & Co., 40 San Pablo ave.

If you have an idea that "things are a little dull in this town just now," look over the advertisements—then "drop in" to some of the stores—and you will conclude that you must have had some other town in mind

IF YOU must have the most money for your furniture, merchandise, etc., call up Oakland Auction Co., Meysel & Meysel, Auctioneers; they will pay you the cash or sell on commission. 403 8th st., at Franklin, phone Oakland 4479

ROLL top desk in good condition, cheap for cash. J. T. Stone Co., 362 10th st

SET of bar fixtures; also cash register. Box 8874, Tribune

UNCLE MORRIS BUYS Gents' cast off clothing, etc. Send postal. MORRIS LEVY, 477 7th St

WANTED—Carpenter work in exchange for good automobile. Call up Oakland 6747 or 4562, after 6 p. m.

WANTED—Polo pony for boy of 12 years. Address J. F. Conners, Tribune.

HORSES AND WAGONS

BEAUTIFUL big mare; standard bred. Fast pace. 2862 Webster st., Berkeley.

BOARDING business rigs wanted. Best of care; also business horses and buggys for hire at 1010 Franklin st.

FOR SALE—Horse, eight years old, with harness and wagon; cheap. 2120 Grant st., Berkeley, Cal.

FOR SALE—Camp wagon and harness and guns. 1685 8th st. West Oakland

FOR SALE—Camp wagon, A1 laundry wagon. Peterson, 1814 San Pablo ave.

FOR SALE—Surrey and harness $40. Apply Schaffer's Livery Stable, 8th st., bet. Broadway and Franklin

FOR SALE—Young horse, cheap. 1170 7th st.

FOR SALE, cheap—Span of mares, 5 years old, well matched, work single or double; weight, 1050 lbs. each; standard bred. 929 37th st., Oakland.

FINE horse for sale, suitable for doctor; 6 years old. 1180 E. 21st st. Call after 6 p. m.

FOUR wagon and driving horses, one span of black, 17 hands; fine drivers or surrey horses; at Royal Stable, 11th and Franklin, for sale Tuesday, June 11th.

GOOD horse for sale; $50. Mrs. M. Clark, 1020 East 31st st

GOOD buggy; no rattletrap, $25. Apply 1922 Webster

HORSE, harness and buggy for sale, cheap. 1114 3d st.

MY family driving mare, new harness and new surrey for sale. R. H. McKaig, 1212 Broadway, Oakland

SMART top phaeton; fine condition; price $75. Hoffmeyer Academy 59th st., Oakland.

TWO good, single-footer horses, suitable for ladies or gents; will drive in harness. 1528½ Broadway, in rear. Phone Oakland 8126.

TWENTY-FIVE head of Oregon horses for sale at 24th and Telegraph, fresh stock and all broke to work. Ed. Martin.

WANTED—First-class, gentle family saddle pony. 1062 1st ave., Oakland

WAGONS and surreys—3 light delivery wagons and one new rubber tire cutunder surrey. Inquire A. Schlueter, 1154-1160 Washington st., Oakland.

CLAIRVOYANTS.

MME. AUGUST, formerly of 1149 Mission st., S. F., now at 1010½ Washington st., opposite Hale's. Clairvoyant and palmist. Truth or no pay. Readings 50 cents.

MME. VON SWISS, spiritual test medium, located at 1532 Broadway, Oakland. Readings daily; come and see her.

OAKLAND'S palmist and card reader; ladies 25c; gents 50c. 856 Broadway, Suite 17

RIDING SCHOOL.

OAKLAND RIDING ACAEDMY. Ladies, gents and children given careful instruction by Prof. Wm. L. Anderson of Kentucky. Horses broke trained and gaited; also boarded and sold on commission. 1628 Grove; phone Vernon 191.

FLUELESS AND ODORLESS GRATES.

Burns more air than gas.
Has absolutely no odor.
Costs less than ½ cent per hour.
Supplies its own oxygen.
When building, demand it.
HAMILTON GRATE CO., 179 12th st.

HOUSEMOVER.

W. R. McCARTT—Houses moved and raised. 961 39th st.; just East of San Pablo (K. R.) station. Phone Vernon [illegible]

MONEY TO LOAN

MONEY LOANED

On pianos, furniture, insurance policies, salaries or securities of any kind; no publicity, absolutely confidential; no waits or delays; money given same day as application is received; lowest rates, easiest payments; we charge no commissions; we are the oldest and largest company west of New York. Call, write, or phone

EASTERN BROKERAGE CO

1065 Washington street, rooms 20 and 21. Phone Oakland 6900. Open Saturday evenings until 9 p. m. Temporary San Francisco offices—854 Hayes street, near Fillmore.

MONEY

SALARY, CHATTEL AND REALTY LOANS.

We are in the business to accommodate salaried employes, just on your note, without security or indorser. Business confidential. Repayable in small weekly or monthly payments. Money ready the same day you call.

THE STRINGER LOAN CO., Office No 2, THEO. J. STRINGER, Manager, Room 5, 1015½ Broadway, Oakland.

Office No 3, SHADRACH STRINGER, Manager, Room 2, 1805 Fillmore st., San Francisco

LOANS TO WORKING PEOPLE

Are you employed?
Do you earn a salary or wages?
Do you ever need a little extra cash? Sometimes?
Then see us. We make accommodation loans from $10 to $50 to working people just on note, no other security necessary. Deal with an old established and reliable firm. There is a difference, as regards service, in where you deal.

PACIFIC LOAN CO. ROOM 805, BACON BUILDING, 11th and Washington Sts. Open every day until 6:30 p. m.

MONEY

Are you in need of it? If so call on the largest and best loan company in Oakland, that will loan you money on your furniture, pianos, horses and vehicles, etc., at the lowest rates obtainable anywhere. The property to remain undisturbed in your possession. You can get the money the day you make application and without publicity. Loans can be paid back in installments that suit the borrower. You pay only for the time you keep it. No charges taken out in advance. You get the full amount asked for in cash. If you owe a balance on your furniture, pianos or other security call and get our rates. We will pay it up and carry it for you as long as you wish. All our business is strictly private. Courteous treatment and honest dealings have made us the largest, best and most reliable company on the Pacific Coast

Household Loan Company ROOM 3 MACDONOUGH BUILDING. Phone Oakland 6980 14th and Broadway. San Francisco office, room 70, 509 Golden Gate ave., cor. Polk st. Phone Market 3329

If You Need Money CALL AND SEE US

STAR LOAN CO. 267 Bacon Bldg. Phone Oakland 3335.

Any lady or gentleman having steady employment can open an account with us without collateral mortgage or indorser. Your business is strictly confidential, no unpleasant inquiries, private offices

Money to Loan on Oakland Realty Apply Dan W. La Fortune Rms 21-22, 906 Broadway

Established 1859—MONEY LOANED on Diamonds, watches and jewelry; private loan department; business strictly confidential.

American Loan-Jewelry Company 909 BROADWAY.

Any amount on real estate.

AUSTIN 1018 BROADWAY

MONEY loaned salary people and others upon their own names without security, cheapest rates, easiest payments; offices in 59 principal cities, save yourself money by getting our terms first. TOLMAN, 787 Market st., San Francisco; formerly 553 Parrott Bldg.

LIBERAL loans on diamonds, jewelry, sealskins, furs, ladies' and gents' fine clothing, etc., banking rates; ladies' private offices; we have fire and burglar proof vaults on premises. California's largest pawn brokers. GOLDWATER'S LOAN OFFICE, Inc. 841 Broadway, between 6th and 7th sts.

LUTTRELL & CO., 58-59 Bacon block. Loans on real estate. Building loans.

FROM $100, any amount, any proposition, on realty. DU RAY SMITH, 1015½ Broadway

OAKLAND LOAN AND TRUST CO.—Salary loans; established seven years. Room 25, 1003½ Broadway; hours 9-4.

DON'T borrow on salary until you see me. F. A. Newton, 613 Union Savings building

MONEY WANTED

PROMOTER needs $2000; will return $3000 within 60 days. Box 8896, Tribune

DRESSMAKING

BUTTONS and button holes; accordion and fancy dress pleating; sunburst and all kinds combination pleated skirts; ruchings, pinking. California Pleating Co., 405 11th st

COATS relined 75c, skirts rebound 85c; suit alterations; reasonable prices. 457 26th st., Oakland.

FRENCH accordion and side plaiting, box plaited, ruchings, pinking. Latest sunburst skirts. Plain and combination buttons to order. Oakland Plaiting Parlors, 1107 Jefferson st., opp. High School

McDOWELL dressmaking and millinery school, oldest and most reliable; patterns cut to order. 1018 Washington st. Evening class.

PERCIVAL Dressmaking School diplomas given. 1005 Washington, over Lace House.

STANDARD—Dress cutting academy; tailor system taught. Miss Strauch, Manager, 514 18th st

WILL do first-class dressmaking by day at your home. 477 16th st., Oakland.

CARPET CLEANING.

CARPETS cleaned on the floor without taking up, sanitary; destroys fleas, moths and germs, makes old carpets look like new; free demonstration; lowest prices. 664 Broadway; phone Oakland 8798.

CARPETS cleaned and relaid; refitting especially; all work guaranteed; phone C. L. Holland, Oakland 2071.

OGDEN & PITKIN—Carpet layers and cleaners. 1064 Market. Oakland 9259.

STICK to the old reliable firm: Alameda County Carpet Cleaning Works, 613 2d st.; phone Oakland 2034.

LAUNDRY.

JAPANESE TOKYO LAUNDRY—Formerly 429 Francisco st., S. F., now located 1734 Filbert st., Oakland. Phone Oakland 3343.

HOUSES AND ROOMS WANTED.

A FIVE-ROOM flat or cottage wanted at $25 rent. Box 8878, Tribune.

A MAN and wife will pay $25 rent for 3 rooms furnished. Box 8877, Tribune.

To try to sell property or to find tenants, BY THE USE OF A PLACARD is to trust your business affairs and interests to CHANCE. To use the classified ad columns is to practically eliminate chance from these things.

WANTED—By August or September, unfurnished house of from 16 to 20 rooms; first-class location and condition; responsible party; best references. Box 3308, Tribune.

WANTED—Furnished house or housekeeping rooms by reliable party; references. Address 1447 Webster; phone Oakland 3121.

WANTED, personally, 7 to 9-room modern dwelling; driveway necessary; must be reasonable; will pay cash; if furniture desirable will buy everything. Answer box 8871, Tribune, stating full particulars, price, location.

WANTED—By reliable young couple, small, modern bungalow or flat; $30. Box 8830, Tribune.

WANTED—To rent a small space for sale and display of gas fixtures, with at least one window. Box 8852, Tribune.

WANTED—Furnished rooms by gentleman and wife, one or two comfortable nicely furnished rooms, private family preferred; centrally located, references. Address P. O. box 544, Oakland.

WANTED—To lease, new six-room house Oakland or Berkeley, near Key Route; rent reasonable. Address with particulars, box 8894, Tribune.

FURNISHED HOUSES FOR RENT.

A NEAT 6-room cottage, well furnished, including piano, $37.50. 486 24th st.

FURNISHED 6-room cottage; reasonable. 2222 Andover, between 31th and Edward.

FOR RENT—Furnished house, near in; reliable parties only. Apply Keller Candy Co., 373 12th st.

FOR RENT—12-room house, completely furnished; best location; rent reasonable; 3 or 4 months. Phone Oakland 4238.

FOR RENT—Furnished; parties going East for 5 months, wish to rent their modern home; 6 rooms and den to desirable parties; on Santa Clara ave., near Vernon; worth $75; offer desired. W. M. Kreiss, 934 Broadway.

FOR RENT—A five-room cottage, completely furnished, including piano; large yard; close to Key Route and electric cars; rent $45. 758 44th st.; phone Oakland 5995.

FOR RENT—New 4-room house; partly furnished, near West Berkeley, $16.50. Box 8388, Tribune.

$12.00—One-room cottage; earthquake proof; nicely fitted for 2 men.
$8.00—One room cottage; nicely fitted for 1 man.
210B 11th st., 4 blocks east of Broadway.

FOR RENT—Completely furnished, from June 1, 1907, to October 1, 1907, 8-room bungalow in Piedmont; large yard; fine view; $100 per month; references required. Wickham Havens, Inc., 1212 Broadway, Oakland.

GRAND st., 912, Alameda—Furnished residence of ten rooms; Richmond and gas ranges; water heater; modern plumbing; fine grounds cared for; Jap's room; barn for horses and automobiles; $100 per month; reduction with lease.

HOUSE of 6 rooms; completely and artistically furnished; charmingly located in Piedmont district. Call or address 427 Adams st.

SEVEN-ROOM furnished house for the summer; $55; new, modern. 1809 Shattuck ave., Berkeley.

TO LET when school closes, new fur. 5-room cottage, $26; central. Box 8876, Tribune.

TO LEASE—Furnished, $150, 12-room house; 2 bath rooms, furnace; gas and electricity; modern in every way; large and attractive grounds; within 8 minutes walk to 40th st. Key Route station; convenient to street car lines; references required. Apply J. B. Dyer, 1257 Jackson st.

UNFURNISHED HOUSES FOR RENT.

EIGHT room house; modern; for rent; carpets and furniture can be bought very reasonable if desired. 616 Telegraph ave.

FOR RENT—House of 11 rooms and 2 baths; would suit some person to run a boarding and rooming house as there are 6 or 7 boarders to start with. Apply northwest corner of Market and 36th sts.

FOR RENT—6-room cottage with bath; 4th house east of Oakland ave. on Sunny ave. Key on premises, between the hours of 10 and 5.

FOR RENT—5-room modern cottage with basement; close in. Apply owner, 590 28th st.

FOR RENT, $35—Modern cottage of 6 rooms, 1076 56th st. High basement; 2 blocks from S. P. Co.'s depot, 100 ft. from San Pablo ave. car line. Key next door, or phone owner, Oakland 2195.

FOR RENT—A house of 7 rooms, with yard; rent $35. Call at 571 E. 17th st., Oakland.

FOR RENT—Unfurnished, large, sunny 8-room house; newly renovated; hot water heating, gas, electricity, garden, fruit trees, on 19th st., between Telegraph and San Pablo; adults only. Call 539 19th st., between 1 p. m. and 4 p. m.

NEW cottage for rent; Newton st. and Hanover ave., Peralta Heights. Tel. Merritt 3883.

SEVEN-ROOM modern cottage, at 1516 8th ave.; no small children; rent $32.50. Key at 617 East 12th st.

SIX-ROOM house; all modern improvements; for rent $40. 1062 Oak st.

TEN-room house for rent at 562 Harrison. Apply at 277 8th st.

THREE new modern 5-room cottages in Oakland $25. Box 8875, Tribune.

UNFURNISHED bungalow; 4 rooms; $25. 854 Jefferson st.

$35—BEAUTIFUL 4-room bungalow; new, modern, artistic; choice neighborhood; near local train; E. 15th st. and Fruitvale ave. Telephone Merritt 3170.

$30 and $35 per month each, two modern six-room cottages. R. E. Blodgett, 1108 East 15th st.

STORES AND OFFICES FOR RENT.

DESK room for rent, $5 per month; new elegant, convenient office with phone. Call room 15, 525 13th st.

FOR RENT—Half of large store 110 feet deep; long lease; cheap rent. 528 Telegraph ave. J. Hay Smith.

FINE butcher shop for rent, in good location. Inquire 251 8th st.

LARGE sunny front suites for offices. Inquire Juanita Hotel, 322 San Pablo avenue.

NICE office room with use of rolltop desk; $10 per month. 317 San Pablo.

OFFICE for rent, 8x14; good location. 360 10th st.

FOR RENT—MISCELLANEOUS.

BAY-WINDOW room facing Broadway, 1st floor; desirable. Apply room 6, 2d floor, 418 11th st.

FOR RENT—To responsible party, household furniture. 818 Athens ave.

FOR RENT—New stable and loft; 4 stalls; large carriage room; carriage wash, gas etc.; 3 blocks from business center; could be used as auto garage. Apply 714 14th st.

LARGE basement for storage for [illegible] 12th st.

FURNISHED ROOMS TO LET.

AA—NICELY furnished front room in strictly private family; best location; references required. 203 12th st.

A REASONABLE room for working woman. 761 14th st.

AT THE CLAY—Corner 15th and Clay, rooms 75 cents to $1.50 per day. Weekly rates. Bath; phone Oakland 1292.

Berkshire Apartments

2304 Telegraph ave., Berkeley. Select two, three-room housekeeping suite; private bath; hotel conveniences; reducer summer rates. Eugene Botts.

BROADWAY, 1309, Alameda—Large, sunny front room; suitable for 1 or 2 gentlemen; 3 minutes from station.

"CASA LOMA."

Two and three room furnished apartments with private bath. 2312½ Telegraph ave., Berkeley.

CENTRAL HOUSE, 1735 7th st.—Furnished rooms, $2 per week and up.

CENTRAL HOTEL, 616 12th st.—120 modern rooms from $2 to $7 a week; 50c and $1 a day; hot water; baths.

DESIRABLE sunny room, central; very reasonable; 1 block to Broadway. 1437 Franklin st.

ELEGANT, large, sunny, bay-window room with two beds. 572 10th st.

ELEGANT furnished rooms at The Doris 914 Castro st. References.

ELEGANT large sunny bay-window room with 2 beds. 572 10th st.

ELEGANTLY furnished rooms at 1155 Madison and at 1271 Jackson. Garage or stable.

ELEGANTLY furnished rooms in private home. 20th and Harrison sts.

FOR exclusive, quiet, newly furnished rooms by day or week; try The Bronx, 608 Fourteenth st.

FURNISHED rooms for rent; suitable for men. 726 15th st., cor. Brush.

FURNISHED rooms, near Key Route Inn; private house; gents preferred; $15 and $18 per month. 1531 Franklin.

FILBERT st., 1132—Sunny front room for two gentlemen; rent $15; single rooms for housekeeping.

FOR RENT—Newly furnished rooms. Apply 1230 Linden st., near 22d st. Key Route, Oakland.

FURNISHED room for gentleman, $8 per month; private house. 763 Clay st.

FURNISHED rooms. 712 19th st.; phone Oakland 7192.

FURNISHED two and three room apartments. "Dundas" apartments, 308 San Pablo ave.

FURNISHED front room; bay window; hot and cold water; bath; gas; phone; gentlemen preferred. 1662 Webster st.

Golden West Hotel

N. W. cor. 8th and Franklin sts.—Just opened and centrally located; hot and cold water in every room; electric lights; 50c to $2 per day; special price for permanent; must be seen; open all night. A. VAYSSIE, Prop.

HOTEL HOLLAND.

585-7 22D ST., cor of Grove, 1 block from Key Route station. New house, modern in every respect. Rooms can be reserved June 5th. C. W. Phillips.

HOTEL ARLINGTON.

Ninth and Washington; elegant rooms, single or en suite; special rates to families, travelers and transients; American or European plan.

HANDSOMELY furnished sunny rooms; 3 blocks from business center. 714 14th st. phone, baths, and unfurnished.

LARGE front room, suitable for two men, for rent very reasonable. 1270 7th st., near Adeline.

LARGE front room, suitable for two gentlemen; one block from Key Route. Apply 1511 Market st.

LARGE furnished, sunny room, suitable for two gentlemen; $3.50 week; gas. 751 Jefferson.

LUXOR—New and elegantly furnished rooms; 22d and Broadway; same block as Key Route station.

LAMB APARTMENTS, 120-122 11th st., newly furnished, single and en suite. Phone Oakland 4104.

NEWLY furnished sunny front rooms, near Key Route and postoffice; reasonable. 1528 Broadway.

NEWLY furnished room at 524½ 16th st.

NICE, sunny furnished room for gentleman; $2.50 per week. 962 Center st.

NICE sunny single and double room; also housekeeping. 4610 Grove st.

NICELY furnished rooms; running water; gentlemen only. 604 17th st.

NEWLY furnished sunny rooms; suitable for one or two gentlemen. 857 Grove st., bet. 7th and 8th.

ONE large sunny furnished room for 1 or 2 gentlemen or lady employed during the day; convenient to Key Route and local. Call after 5 p. m. 906 61st st., Oakland.

ROOM in first-class residence; central; references exchanged. 663 11th st.

SUNNY furnished front room with or without kitchen. 1110 Filbert st.

SUNNY furnished rooms; gentlemen. 630 15th st.; close in.

SUNNY rooms for ladies; folding beds, electricity, bath, board near. 1825 Parker st., near Grove cars.

SUNNY furnished room; 35 minutes to San Francisco. 558 53d st., Oakland.

TWO clean, well furnished rooms; $18; gas, bath. 966 10th st. Phone.

THE EUGENIE, 566 22d st., near Grove—New and elegantly furnished rooms; baths, electric lights, telephone; spacious grounds; also housekeeping apartments.

THE GLOBE HOTEL.
13th AND BROADWAY, OAKLAND.
ROOMS FROM 50c UP.

TWO beautifully, sunny, furnished rooms in a new house, to let to lady or gentleman, reasonable. 605 Lincoln ave., Alameda.

THREE newly furnished rooms; two in a room; $10 a month for each person. 526 9th st., near Washington.

THE HARVARD—429 San Pablo, near Key Route; rooms day, week or month. Baths, telephone, etc. Transient. Phone Oakland 3989.

THE MODEL

The best rooming house in Oakland for the price. Single rooms $1.50, $2 and up; bed 25c. 826 9th St., near Webster.

THE ISABELLA

909 San Pablo avenue, cor. of Isabella. Newly furnished rooms and housekeeping suites from $4 to $8 per week.

THE LIVINGSTON

937 San Pablo ave., cor. of Athens ave.; 2 elegantly furnished corner, bay window suites, now ready for occupancy; also unfurnished; also unfurnished apartments.

THE MARYLAND—Elegantly furnished rooms en suite or single. 511 8th st.

THE PACIFIC—869 Washington st., bet. 7th and 8th. Furnished rooms; transient.

Vue du Lac Apartments

Most select in Oakland; beautifully furnished; also unfurnished; 3 and 4 rooms; sunny corner facing Lake Merritt. References. Third ave., E. 16th st.

VERY pleasant front room, near Key Route. 1509 Franklin st.

UNFURNISHED ROOMS TO LET.

FOR RENT—Five rooms and bath; newly papered and painted cottage. 1321 9th ave., East Oakland.

FOR RENT—Five rooms and bath; newly papered and painted cottage. 1321 9th ave., East Oakland.

FOR RENT—Three desirable unfurnished rooms; rent reasonable; references exchanged; adults. Apply 2204 Andover st., nr. 34th and Telegraph.

THREE or four unfurnished rooms for housekeeping at 618 15th st.

WHERE TO EAT.

THE BEST 15c meal in Oakland at the Imperial Restaurant, 475 Seventh st. Whatever's in market, you get here.

WHY do people flock to McLeod's HOME RESTAURANT AND BAKERY, [illegible] st.? Because pure foods, a fine [illegible] and quick service are its [illegible].

HOUSEKEEPING ROOMS.

A FURNISHED front room for housekeeping, $16 per month; also two rooms for housekeeping, $17 per month. 1330 Adeline st., between 16th and 18th.

BURCHARD Apartments, 1569½ Broadway. One newly furnished three-room apartment. Private bath; electric lights.

COMPLETELY furnished housekeeping rooms, gas range, running water; one block from business center. 1260 Franklin st.

COMPLETELY furnished housekeeping rooms to rent. 461 9th st.

FURNISHED housekeeping room for gentleman. 1724 10th st.

FURNISHED housekeeping rooms. 30 Telegraph ave.

FOR RENT—Two housekeeping rooms; must give good references. Inquire at 754 Telegraph ave.

FOR RENT—Two housekeeping rooms and bath, separate entrance. 109 5th st.

FOR RENT—A suite of 2 rooms furnished for light housekeeping; electricity, gas, telephone, etc.; $20; no children; fine location; good car service. 2222 Dana st., Berkeley.

FOR RENT—Furnished 3 rooms and bath, complete for housekeeping for two months; seven minutes to Key Route or S. P. local; or 14th and Broadway. Phone Oakland 7232.

FURNISHED housekeeping rooms; stove in kitchen for fuel and gas. 676 36th.

FURNISHED and unfurnished rooms for housekeeping. 328 Telegraph ave.

FURNISHED flat of 2 or 3 rooms for housekeeping. Apply at 1672 9th st., West Oakland.

HOUSEKEEPING rooms, 1803 Telegraph, cor. 34th st.; coal and gas.

HOUSEKEEPING rooms; children welcome; near local and Broadway. 915 Myrtle.

HOUSEKEEPING rooms with bath to adults only, reasonable. Apply 767 14th st.

HOUSEKEEPING rooms to rent; use of laundry and bath; reasonable rent. Apply at 413 19th st.

LARGE, sunny front room for light housekeeping. 1128 Filbert.

NEWLY furnished housekeeping rooms for rent; also sleeping rooms for gentlemen. 715 12th st.

NEW, clean furnished sunny housekeeping suite; close in. 1557 West st.

NICE sunny housekeeping rooms and and rooms for gentleman. 1211 Linden st.

OAKLAND ave., 52—Two furnished or unfurnished rooms, gas, bath. Phone Oakland 9139; $18 to $25; Oakland-ave. car., near 24th.

ONE or two housekeeping rooms; also one large sleeping room with the use of bath and phone. Call at 537 22d st.

SUITE of 3 back housekeeping rooms; furnished; cheap to right party for care of house during owner's absence. 1464 West st.

SUNNY housekeeping rooms; also furnished room for one or two gentlemen. 692 24th st., near Key Route.

TWO furnished rooms for housekeeping. 816 21st st.

TWO completely furnished rooms for housekeeping; near 22d-st. Key Route Inn. 563 21st st.

TWO furnished rooms for housekeeping. 816 21st st.

TWO clean sunny housekeeping rooms. 516 30th st.

TO LET—Furnished housekeeping rooms. 771 5th st., corner Market.

TWO nicely furnished housekeeping rooms, en suite or single, with bath, near Key Route; rent reasonable. 327 24th st.

THREE nicely furnished rooms for housekeeping; gas range; bath and stationary tubs; side entrance; nice location; private family; near Key Route. 697 Sycamore st., between San Pablo and Grove; price $25.

THE DORIC—Beautiful, large unfurnished front room, with small connecting room for housekeeping; private entrance; references. 914 Castro st.

TWO large furnished housekeeping rooms for rent; modern. 2102 Elm st., near 31st and Telegraph. Phone Oakland 2182.

THE ST. REGIS apartments ready for occupancy; a strictly first-class family hostelry just completed; S. W. corner 25th and Grove sts. Apartments furnished or unfurnished, of two, three or four rooms and bath; also single rooms. All the latest improvements, including hot or cold water, steam heat, electric lights and gas; no dark rooms in the house. References required.

UNFURNISHED and furnished housekeeping rooms; modern; specially sunny; gas; running water; choice neighborhood. 1278 4th ave., cor. E. 16th.

UPPER flat, 2 or 3 rooms, light housekeeping; adults. Apply Percival Dressmaking School, 1065 Washington st.

1014 7TH AVE.—At Clinton station, 2 or 3 furnished housekeeping rooms; bath; laundry.

FURNISHED FLATS FOR RENT.

A FLAT of four completely furnished rooms; clean linen supplied weekly. 2314 Hilgard; phone Berkeley 2567.

A THREE-room flat furnished. 1649 Market st., one block from Key Route.

FIVE-ROOM flat for rent furnished, cor. 19th and Brush sts. 730 19th st.

FIVE-ROOM flat for rent $20; furniture for sale cheap. 1270 7th, near Adeline station.

FLAT of 3 rooms furnished complete for housekeeping. 373 5th st., near Franklin.

FOR SALE—Five room flat, newly furnished on; car line; convenient to Key Route; rent $25. Call mornings and evenings. 276 24th st.

NEWLY furnished flat; also sleeping rooms for rent; all modern conveniences. Hughes & Robert, 2109 Filbert st., telephone Oakland 6631.

SIX large rooms, well furnished; 3 blocks from Key Route; terms reasonable. 826 38th st.; to lease.

SMALL furnished flat; all modern conveniences. 1662 10th st., cor. Campbell.

THREE modern, newly furnished rooms, bath, gas range and electric light; adults. 673 35th st.

UNFURNISHED FLATS TO LET.

A NEW lower flat of 5 rooms and bath. 2027 Grove; see at 650 30th st.

Belmont Aparments

Telegraph avenue, near 38th street, two blocks from Key Route Station; large sunny suites of 4 rooms, bath and laundry. Apply on premises afternoons. References.

FOR RENT—5-room upper flat, $22. Northwest corner 58th and Park.

LINDA VISTA; choice location; partly furnished flat; 5 rooms. Phone Oakland 6127.

THREE or four-room flat to let; adults only. Apply 1113 8th st.

MOVING AND STORAGE.

A. C. & W. B. SCOTT'S EAST OAKLAND EXPRESS—Furniture, baggage and piano moving a specialty. Office 412 15th st. Phone Oakland 6808.

BEKINS Van & Storge Co., Inc. Inspect our new brick warehouse, 24th and Market; largest vans for moving; first-class furniture packers. H. H. goods shipped to and from the east and south at reduced rates. 968 Broadway.

COOK-MORGAN Storing & Moving Co.—Furniture, pianos, merchandise, packing and shipping. Office, 503 14th st.; phone Oakland 3335.

LYON STORAGE AND MOVING CO., Packing and shipping. 468 11th st., Oakland.

WE ARE amply prepared to store your pianos and furniture in iron warehouse at reasonable rates.
F. F. PORTER, 466 8th st., phone Oakland 1990.

LOCKSMITHS.

THE LARGEST and best equipped key shop in Oakland; work and prices to suit. [illegible] Clay st. Phone Oakland [illegible].

ROOMS AND BOARDING

A LARGE, sunny front room in private family, with board in select location; 5 minutes' walk to 14th st. and Key Route depots; gentlemen only; $25 each. Phone Oakland 2965.

A—LARGE sunny rooms, running water, etc. 1308 Webster st.

BOARD and rooms for two; large sunny room; running water and bath; private family. 1417 Grove.

FURNISHED rooms and first-class board for four gentlemen. 912 Filbert st., bet. 8th and 10th sts.

LARGE, sunny room with board for two people who would appreciate good home cooking and clean, well kept rooms; every convenience; price reasonable. 2906 Hillegass ave., Berkeley.

NEWLY furnished rooms with board; strictly first-class; centrally located; large grounds; special family rates, references. 914 Castro st., cor. 8th st.

NICELY furnished room with board; home cooking. Mrs. S. Wiener, 1353 Grove NW. cor. of 17th st.

NICELY furnished rooms with board; for a couple or 2 gentlemen. 414 Edwards st., off Telegraph ave., at 36th st.

PALM INN, 534 25th st., Oakland—Family hotel; large airy rooms; beautiful location near Key Route station; 30 minutes to San Francisco.

PLEASANT front room, running water; first-class board. Call at 1112 Alice bet. 12th and 13th sts.

ROOMS with Board, 1302 Jackson Street.

ROOM and board for 2 gentlemen; $6 per week. 558 38th st.

ROOM with first-class board $6.25 up. 272 11th st.

ROOM and board, at 535 Hobart st. Telephone Oakland 4072.

ROOM and board with bath and phone; walking distance. 1012 Telegraph ave., near 26th.

ROOMS with board. 1302 Franklin st.

ROOMS and board for ladies; use of telephone and bath. 535 Hobart st.

ROOM and board. 1076 14th st.

ROOM and board. 480 26th street.

SUNNY room for gentleman; two meals; $25. 1305 Broadway, Alameda.

SUNNY newly furnished room; running water; with good board; home cooking, for one man; very reasonable. 622 19th st., bet. San Pablo and Grove.

SUNNY well-furnished room for 2 gentlemen; also single room with board in refined Parisienne family. 1052 Jackson st.

SOUTHWEST corner Ninth and Madison streets; rooms and excellent table. Formerly The Plymouth, San Francisco.

THE AVONDALE

534 28th st., one block from Telegraph ave.; new house, newly furnished; beautiful dining-room; pleasant rooms, with all the latest conveniences; private baths; call bells; electric lights, etc. Phone Oakland 4589.

The "El Reposo"

FAMILY PRIVATE BOARDING HOUSE
Nicely sunny rooms, single or en suite; large grounds, delightful surroundings; splendid location, two blocks from Lake Merritt. Under new management; conducted strictly first-class; rates reasonable.
156 EAST TWELFTH STREET,
Northeast Corner Third Avenue.

THE ELWOOD, 592 Sycamore street, furnished rooms, with first-class table board; terms reasonable.

THE HUGHTON, 574 Sycamore st.—Family hotel, strictly first-class; suites or single; newly furnished; 3 minutes' walk to Key Route, 5 to City Hall; large grounds; garage; lawn tennis court.

WANTED—Two children to board; rate $15 per month; age 5 to 12; best of care. Address box 8787, Tribune.

HOTELS.

HOTEL ST. PAUL—Corner 12th and Clay, European plan; 200 furnished rooms; 75c to $2.50 day; $4 to $12 week; elevator.

SAN PABLO

No. 1007 San Pablo ave., cor Mead; absolutely finest apartment house in Oakland; 1 to 5-room suites; rates most reasonable; 2 blocks to Key Route. Everything new and first-class.

THE ATLANTIC HOTEL

956 FRANKLIN ST., NEAR NINTH
Newly-furnished rooms, transient and permanent; modern. Tel. Oakland 2998.

THE STANLEY HOTEL

Corner 10th and Webster Streets. Now Open! Large, sunny, modern rooms; must be seen! 75c to $2 day; $4 to $8 week; unequaled in city. Phone Oakland 7424.

THE CLARENDON
855 Washington St., cor. 7th.
THE NEWLAND
852 Washington St., cor. 7th.
THE PORTLAND
462 Ninth St., bet. Wash. and Bdwy.
THE VICTORIA
861½ Clay St., bet 7th and 8th
All under same management. 300 good rooms. Rates reasonable.
HENRY CAMMAS, Prop.

HOTEL GIBSON

The leading European hotel of Oakland; all modern improvements. 1016 Clay St., cor. 11th st.

JUANITA HOTEL

322 SAN PABLO AVE.
Comm'l and tourist trade solicited; all outside modern rooms, reasonable rates.

TO LEASE.

TO LEASE

BY

PERKINS-BROMLEY CO.

Exclusive Agents

THE ENTIRE BUILDING, S. E. corner 14th and Washington street.

PERKINS-BROMLEY CO.

1 Telegraph Ave.

CORNER 16TH ST.

FOR SALE—Lease on inside property; 3 years to run. M. R. Steyer, 11th and Franklin.

PRINTING AND BINDING.

BEST work; prompt service; reasonable prices. R. S. Kitchener, 954 Clay st. Tel. Oakland 444.

SEWING MACHINES

White is King

Two machines in one-lock stitch and chain stitch; rotary or shuttle machines. Don't bother with your old machine; exchange it for a light running White. Machines rented and repaired.

White Sewing Machine Co.
Phone Oakland 1122. 470 11th St.

BARGAINS in sewing machines—New Home, $7.50; Domestic, $10; Davis, $7; Singer, $10; Cabinet Singer, $22. Victor talking machine, $15; Columbia, $10. Machines rented. J. Hay Smith, 528 Telegraph ave.

GARDENING

JAPANESE gardener; day work or contract. George, 3[illegible] E. 11th; phone Merritt 3724.

MEDICAL.

DR. SYLVESTER'S Office.
517 33d st. (near Telegraph ave.)
Oakland, Cal.

Leading Specialist for Women.

Ladies—If you are suffering from any ailment peculiar to your sex, worried about your condition and need help, consult this famous specialist for the following reasons:

First—He is a well-trained physician and surgeon, with qualifications recognized by the highest medical authority and truly the only regular graduate specialist for women advertising.

Second—With his painless and harmless methods known to no physician but himself he gives you relief—at once—without drugs, needless operations or detention from your occupation.

Third—His broad experience, his 19 years of success without one single failure—with the most obstinate, obscure and complicated cases, where all others failed, makes him the safest and surest man to consult when you need help.

Why suffer disappointment, pain, anxiety and endanger your life and health by employing quacks and self-styled specialists when you may have advice from a man eminent in the profession absolutely free of charge?

His fees are moderate and you can safely intrust yourself in his care and be assured of prompt and happy results.

Consultations sacredly confidential and a strictly private sanatorium when required.

Hours, 9 a. m. to 9 p. m. Open Sundays.
DR. SYLVESTER. Offices:
517 23d st. (near Telegraph ave. and Key Route), Oakland, Cal. Telephone Oakland 7901.

A GOOD home open for baby boy and girl; Maternity Villa; housekeeping rooms if desired; strictly private. 1116 8th st., Alameda.

DR. C. C. O'DONNELL, the renowned specialist of woman's diseases, is now located at 912 Devisadero st., S. F.

DR. EMILIE FUNKE'S Maternity Villa; strictly private and confidential; infants adopted. Call or write to 1416 8th st., Alameda, Cal.

LADIES, when suffering from any ailment consult DR. A. WHITE; the latest European methods; consultation gratis; results guaranteed. 516 9th st. Phone Oakland 6523. Hours 10 to 9.

MME. DR. E. SIMON, formerly of San Francisco, graduated midwife and electrician; ladies' specialist; treatment confidential. Office hours 12 to 3. 8120 Washington st., Fruitvale.

PHYSICIANS' DIRECTORY.

DR. FRANK SUMNER LOWELL—Chronic and nervous diseases. 1111 Washington st. Hours 2 to 4 p. m.

DR. F. W. D'EVELYN—Office, 2115 California street, San Francisco. Telephone West 1144; hours 1 to 3. Residence, 2103 Clinton avenue, Alameda; telephone Alameda 150; hours, 9 to 10 a. m., 7 to 8 p. m.

DR. D. D. CROWLEY, 212-213-214 Central Bank building. Office hours, 2 to 3:20 and 7 to 8 p. m.

VIAVI.

A HOME treatment for mothers and daughters; booklet free; write for it. Viavi Company, 319-320 Central Bank Bldg.; phone Oakland 3253.

VALPEAU'S FEMALE PILLS.

VALPEAU'S female pills are sure; best regulating pills sold; price $2.50 by express. Osgoods' Drug Stores, Oakland.

HAIR GOODS.

20 PER CENT off switches, pompadours and coronet puffs until June 1st. Everything in theatrical wigs and make-ups. Chas. Hoffman & Co., formerly of Goldstein & Cohn, S. F. 1165 Washington st. (upstairs). Specialty in children's hair cutting.

HAIR PHYSICIAN.

DR. M. M. CARTER, hair physician—Diseases of head and hair treated; scalp and facial massage, shampooing and manicuring. Rooms 67 and 68, 1065 Washington st.; phone Oakland 3204.

CHIROPODISTS.

CHIROPODIST—Dr. Elizabeth Johnston, chiropodist and electric needle specialist. 1309 Broadway or 12 Telegraph; phone Oakland 1835.

INVALID CHAIRS.

SOLD, renter, exch'd; mfr. Eames Tricycle chair. 1808 Market, S. F. Fell 9911.

EDUCATIONAL AND MUSIC.

BANJO, mandolin and guitar studio. Prof. Palmer, 460 13th; st. priv. lessons.

BELLE MYERS—Piano Studio. 1018 Washington st. Rooms 10-11. Southeast corner.

CARICATURE, NEWSPAPER AND MAGAZINE ILLUSTRATION.
New classes open May 1st, under the direction of H. M. FRECK, Monday, Wednesday and Friday evenings.
HEALD-DIXON BUSINESS COLLEGE, 16th and San Pablo ave.

ENGINEERING—Civil, elec., min., mechanical, survey, assay; day, eve.; est. 1864. Van der Naillen School, 5100 Tel. ave., Oakland.

FISK Teacher's Agency. 414 Studio Bldg., Berkeley. Free registration during June. Parents advised about schools.

HEALD'S Business College. 13th and San Pablo ave., Oakland, and 1451 Franklin st., S. F.

OAKLAND SHORTHAND INSTITUTE
A high-grade private school that specializes in shorthand and typewriting. 1065 Washington St., over Lace House.

Ringnalda Normal Institute

Special preparatory for Alameda Co. teachers' examination. Examination commences June 17, 1907. Register NOW. 262 Bacon Block, phone Oakland 3409.

PRIVATE INSTRUCTION

Given by experienced lady teacher in English branches of both private and public school work; terms moderate; best of references. "I," 380 Fairmont ave., Oakland.

PAINTING AND DECORATING.

W. S. SHERWOOD

From Ohio.
Painting, paperhanging, decorating, graining, natural wood finish, tinting a specialty. Beulah Heights postoffice, by way of Mills College P. O.; phone Merritt 571.

FURNITURE FOR SALE.

Pay us a visit at the store where Maggie furnished her home. 621 San Pablo Ave., bet. 20th and 21st. Special bargains in dressers at prices that can't be beat.

FOR SALE—Furniture of 5-room flat; almost new; rent reasonable. 959 14th street.

FOR SALE—Piano; cash terms; must be sold immediately. Apply 1074 63d st.

FOR SALE—Cheap; new and elegant furniture five-room lower flat as a whole or separately. Call after 10 a. m. 2145 Grove st., Oakland.

FURNITURE for sale; owner goig East; everything must go. Call 548 33d st., phone Oakland 4786 for list.

FURNITURE, 6 rooms for sale, cheap; have to leave city. Box 8727, Tribune.

NEW furniture of 6-room flat cheap if taken quick. 72 11th st.

SECOND-HAND furniture at a private house; bedroom set; lounge and sideboard, etc., cheap. Call at 319 E. 9th st.

ROOMING HOUSES FOR SALE.

A. D. ATHERTON, Broker.

To Sell, Buy or Exchange any kind of business, see me before doing so.

Here is a good buy
10 Room house, close in; $26 monthly; lease; rent $40. Price.......... $650

14 Rooms; rent $36; lease. Price......$1500

14 Rooms and boarding; 23 beds; 18 months' lease; rent $50. Price.....$1150

17 Rooms; rent $70; clears $100. Price.$1600

8 Rooms; new furniture; rent $35; must be sold this week. Price.... $600

30 Room house, good transient; no better house in Oakland; must be sold on account of sickness; come in and talk about this bargain.

A. D. ATHERTON, 466 8th St.

A-Big-Free-List-At-Our-Swell-Offices

M. GRIFFIN

1103 Broadway, at 12th St., Oakland.

—Our—Leader—Today—
$1750—reduced—from—$3000
It's a snap—new and bright and clean, and right at the center— 3 rooms pay the rent—clear profit $247 last month.

$300

8 rooms, corner, near Grove; rent $35. Good oak furniture, electric lights in every room; wants larger rooming-house, income $61 from 5 rooms; price $300.

FULLER

Rooming-house broker, 1115 Broadway and 457 13th st. Phone Oakland 6355
76 rooms; clears $300 per month..$1,500
20 rooms; clears $100 per month.. 1,150
12 rooms; clears $150 per month.. 800
28 rooms; clears $100 per month.. 850
11 rooms; clears $100 per month.. 850
7 rooms; clears $50 per month.. 750
9 rooms; clears $100 per month.. 1,000
10 rooms; clears $150 per month.. 1,000
23 rooms; clears $125 per month.. 2,500
18 rooms; clears $150 per month.. 1,600
16 rooms; clears $125 per month.. 1,800
11 rooms; clears $200 per month.. 1,500
15 rooms; clears $125 per month.. 1,500
25 rooms; clears $200 per month.. 2,100
20 rooms; clears $200 per month.. 2,200
28 rooms; clears $300 per month.. 3,500
28 rooms; clears $200 per month.. 4,000
16 romos; clears $325 per month.. 3,700
38 rooms; clears $325 per month.. 5,000
30 rooms; clears $400 per month.. 5,500
24 rooms; clears $350 per month.. 4,250
10 apartments; clears $350 mo... 7,000
15 rooms; clears $250 per month.. 3,500
38 rooms; clears $500 per month.. 6,500
13 rooms; clears $225 per month.. 3,000
112 rooms; clears $1700 per month. 20,000
25 rooms; clears $200 per month.. 3,000
32 rooms; clears $350 per month.. 3,500
19 rooms; clears $150 per month.. 1,100
If you wish to buy or sell don't forget
FULLER.

SUCCESSORS TO H. C. DECKER.
"RUDY & SPILKER,
915½ Washington st., cor. 9th.
Oakland, Cal.........Phone Oakland 7794
Rooming houses, apartment houses, hotels, flats and business chances for sale or exchange.
18 rms.; boarding and rooming.....$1100
9 rms.; $300 cash; bargain at...... 650
8 rms.; a splendid buy 450
10 rms.; good furniture; close in.... 575
32 rms.; hotel and bar 3000
9 rms.; central; half cash....... 325
12 rms.; good location; rent $15..... 1100
25 rms.; transient; splendid buy at. 2300
49 rms.; transient; a money-maker. 6000
18 rms.; good location; a snap for.. 900
For particulars regarding above list and many other good bargains, see
RUDY & SPILKER,
915½ Washington St., Oakland.

HOUSE, 9 rooms; newly furnished; must sell before July 1st; make offer; locals and Broadway. Box 8903, Tribune.

SUNNY, central ten-room house to lease; furniture for sale at sacrifice; choice locality for private boarding and lodging house. 678 18th st., near Grove.

DAY AND CONTRACT WORK

ARE YOU GOING TO BUILD?
The new way of building cheap, yet good, will interest you. W. H. Porter, 1457 Grove st. Phone 283 Vernon.

A FIRST-CLASS mechanic wants to figure on cottage or small flats, sketches furnished; will contract carpenter work or contract job complete. Address box 8774, Tribune.

A. J. BONDREAU, carpenter and builder; jobbing; store and office fixtures. NE. corner 8th and Harrison sts.

ALL kinds of cement work done. Walks a specialty. Oakland 9312. Residence 157 8th st., city. A. R. McCuen & Co.

BEFORE letting the contract for your new home, get a bid from J. P. Mortensen, 801 E. 21st st.

CARPENTER will figure new or old work; hustler; references; if you want satisfaction see me. Box 8889, Tribune.

CONTRACTORS', Court and employes bonds. Fuller, 1115 Broadway, phone Oakland 6355.

CHAMPNEY & SCOTT,
General repairing, painting, paperhanging, plastering, cement, glazing, key fitting, shades and carpenter work. Telephone Berkeley 4652.

CORBETT, Contractor — Jobbing and store fitting a specialty. 1114 Franklin st. Phone Oakland 8642.

CHIMNEY, mantle or other masonry work. 855 Clay, phone 6717 Oakland.

FOUR and five-room houses, built all complete for $800. Call and see sample house and get an estimate before building. N. W. Kleyn Schoorell, 2405 Peralta ave., Fruitvale.

JAPANESE Daywork Co.—For all kinds of general housework. 1118 Franklin st. Telephone Oakland 1176.

OAKLAND ROOFING AND PAINT CO., (Inc.), now at 1788 Telegraph ave., General painting and roofing. Phone Oakland 3932.

TODD & LUCAS—Carpenters and builders, prompt work. Office 425 15th, phone Oakland 366.

WANTED—By carpenter, day or contract work, estimates given; build while material is cheap. E. Lake, 1263 8th st.

MASSAGE.

DR. MAUD INMAN—Vacuum developing. 456 8th st., room 4, near Broadway.

ENID MAURICE—Massage. 913 Broadway. Room 2.

FLORENCE CUMMINGS—Alcohol massage and tub baths for both sexes. 362 8th street.

FRANKIE WILLIAMS of San Francisco. 1241 Broadway, rm. 5, to the right; massage.

LULU CIRCLE, scientific massage for men and women. 903 1-2 Washington, room 11.

LOU CARTER, alcohol massage. 913 Broadway rooms 3 and 4.

MAGNETIC massage. 508 8th st., rooms 2 and 6, Frankie Relyea.

MISS FRANKIE RELYEA, magnetic massage. 508 8th st., rooms 6 and 2.

MME. MONTAGUE—Genuine magnetic massage and electric treatments for both sexes, select patrons only. 906 Washington st., room 8.

MISS NORWOOD, alcohol massage, room 15, Pacific House, 869 Washington st.

MISS HASTINGS—Magnetic and alcohol massage. Room 2, 869 Washington st.

MISS CLIFFORD, alcohol massage. 419 6th st., suite 11.

TUB baths and scientific massage. Suite 23, 530 Thirteenth st.

DETECTIVES.

MANNING'S Detective Agency, room 36, 855 Broadway; best of references; phone Oakland 2669.

PROPERTY WANTED.

PIECE of improved land, up to two acres, with or without house; convenient to cars or local; must be cheap for cash. Owner only. Box 8822, Tribune.

SAN PABLO AVE.—Wanted, 25x50 feet, between 40th st. and Broadway. Price must be right for cash. Box 192, Berkeley.

HOUSES FOR SALE.

"A Hint to the wise is sufficient."

M. GRIFFIN

1103 Broadway, at 12th st., Oakland. Offers you bargains in real estate.

BUNGALOW—3 rooms, lot 25x100; close in; $1500. Owner 803 Brockhurst st. Phone Oakland 8924.

BARGAIN and easy terms—$1,000 cash; balance in 4 years; house 7 rooms and bath; lot 40x150; shrubbery. 1170 E. 16th street.

FOR SALE—A cozy, modern 5-room cottage, with high basement which can easily be converted into 2 flats, on 23d st., bet. Grove and Telegraph ave., close to 22d st. Key Route station. For information call at 664 Telegraph ave.

FOR SALE—A modern 5-room bungalow; new; easy terms. Apply owner, 315 Orange.

FOR SALE—A new 6-room, 2-story house in Linda Vista. Apply owner, 315 Orange st.

FOR SALE—I want to sell my six-room colonial house, gas, electricity; open plumbing; large lot on 33d st., near Grove; $4800; one half cash. Address box 8901, Tribune.

FOR SALE—I have a new cottage on a hill in the warm belt in Fruitvale; a 50-foot lot, electricity, bath, stationary tubs; all connected with sewer; 1-2 block to car line for $2500; $800 cash balance monthly. Address box 8925, Tribune.

FOR SALE—Fine, well-built modern cottage of 5 rooms; bath and high basement; beautiful grounds; lot 50x100. Inquire on premises. 701 34th st.

FIVE-ROOM cottage, 379 Walsworth ave., near Pearl, large lot, 37 1-2x200.

FOR SALE—Beautiful new house of rooms, in East Oakland, deal direct with owner and save money. Address, C. J. N., box 5, Mills College P. O., Calif.

FOR SALE—Modern 5-room cottage; lot 37½x115 driveway, barn all modern improvements. Price $4400. See owner. 468 37th street.

FOR SALE—Or lease; new, modern five-room cottage, high basement; corner lot; panoramic view; near cars, $3350; cash $150, balance like rent, lease $30 per month. See owner on premises. 1249 East 26th st., corner 25th ave.

FOR SALE—In Berkeley, new house; 6 rooms; hardwood floors, accessible; best neighborhood. Apply Owner, Box 136, Berkeley.

FOR SALE—New houses, 4 to 6 rooms; price $2000 up; small cash payment; balance same as rent; near transportation. Box 5859, Tribune.

SUMMER cottages for sale or rent, choice lots and other property. Write E. B. Collins, Box 26, Ben Lomond, Cal.

913 18TH ST.—Lot 50x113; 6-room house; latest improvements; store room and barn; income $55 per month. Owner 840 West. Price $5000.

LOTS FOR SALE.

Lots $200 to $400

New Townsite. Oakland's most attractive residence suburb, 25 minutes from Broadway, macadamized streets and all improvements free; excursions daily, free to everyone. Write at once for further information. Box 8911, Tribune.

Oakland's Newest Residence District

Only twenty-five minutes' ride from First st. and Broadway, lots $145 to $250; 10 per cent cash, $5 monthly. No interest, no taxes, macadamized street, cement walks, sewer, city water, shade trees free. Address Box 8909, Tribune.

CHEAP lots for sale in beautiful High Street Terrace. The Key Route have just surveyed right through this tract for their San Jose line. When this is through, these lots will double in price. Prices now from $75 to $300, small monthly payments. M. T. MINNEY CO., 1059 Broadway.

SNAP for cash, two choice lots; 40x150; head of Oakland ave., Piedmont; fine view. Owner Tilston 1178 E. 15th st.

FOR EXCHANGE

TO EXCHANGE.
11 ACRES fruit ranch, prunes, pears, apricots and almonds. All in full bearing. About 60 miles from Oakland. In one of the richest fruit countries in the state. Plenty of water on the place. Will trade for any kind of real estate in Oakland or vicinity. E. O. Farley, 361 12th street.

WILL trade pair of flats renting $30 each per month splendid neighborhood, close in, for dwelling 7 rooms for home; also will take dwelling furnished if suitable and desired; state full particulars; size of lot, if room for driveway, price, location. Answer box 8922, Tribune.

MUSICAL INSTRUMENTS.

WE have to offer several bargains in second-hand and slightly used pianos, including most all the standard makes: one Steinway, $125; two Knabes, $80 and $96, four Fishers, $45 and $120; one $16, two $30; one Decker & Son, good as new, $95, one Singer second-hand, $275, one Heme, used 5 years, $250, ten squares, including most all the standard makes, from $10 to $25. Heine Piano Co., 460 20th st., between Broadway and Telegraph; phone Oakland 6396.

PIANOS.

PIANO, small square Chickering, $25, a bargain. 1456 24th ave.

ATTORNEYS-AT-LAW.

ALEX. Murdock—General law business. 46 Bacon Building, Oakland.

A. A. MOORE, attorney-at-law, 15 Second St., San Francisco.

D. A. KNAPP—Attorney and counselor at law. Office 952 Broadway. Phone Oakland 8047. Residence phone Berkeley 3430.

STANLEY MOORE, attorney-at-law, 15 Second St., San Francisco.

BEN F. WOOLNER, Attorney and Counselor-at-Law and notary public, 1003½ Broadway; rooms 7 and 8.

L. S. CLARK, Atty.-at-Law, 861 Jackson st.; consultation free. Open evenings.

B. H. GRIFFINS, Attorney-at-Law, U. S. Bk. Bldg., Oakland; tel. Oakland 651.

CLINTON G. DODGE, rooms 15 and 16, 906 Broadway.

FREDERICK E. WHITNEY, Attorney-at-Law, 957 Broadway; rooms 17 and 19; phone Oakland 4873.

GEO. W. LANGAN, 202-203 Bacon Block; phone Oakland 1431.

GEORGE E. DE GOLIA, 957 Broadway, northwest corner of 9th st., Oakland; room 2; telephone Oakland 38.

HAROLD L. MARTIN, Attorney-at-Law, room 61, 969 Broadway.

HARRY W. PULCIFER, Attorney-at-Law, 957 Broadway; rooms 22 and 23.

JOHNSON & SHAW, law office, 969 Broadway; rooms 49, 50 and 51.

LAW OFFICES of J. L. Smith, formerly S. F., now 1117 Washington st., Oakland; phone Oakland 3606. Residence phone Spruce 562.

MELVIN C. CHAPMAN, Attorney-at-Law, 957 Broadway.

NYE & KINSELL, Attorneys-at-Law, 861 Broadway.

SAMUEL BELL M'KEE, Attorney-at-Law, U. S. Bank Bldg., Oakland, Cal.

SNOOK & CHURCH, Attorneys-at-Law, 906 Broadway.

WILSON & WILSON (Mountford S. Wilson and Charles H. Lovell), Attorneys-at-Law, 1560 Webster st., corner Pine, San Francisco.

REAL ESTATE.

A. J. SNYDER
REAL ESTATE BROKER AND DEALER
901 Broadway, cor. 8th St.

$2300
Cozy, comfortable little cottage, near Piedmont ave., within walking distance of the Key Route station, adjacent to Oak Park Tract.

$3000
New Queen Anne cottage, 5 rooms and bath; lot 30x135; convenient to the car lines, nicely situated on high ground. Can be had for $800 down, and $30 per month.

$3250
Brand new cottage, 5 rooms and bath; on a corner, 1 block from the car line; lot 33 1-3x100. $400 cash and $35 per month; or $500 cash, and $30 per month.

$3650
Cottage of 5 rooms and bath, new and modern; on a lot 40x135, close to the Grove st. cars, 3 blocks from the Key Route station; located on 53rd st. $900 cash, and balance at $30 per month.

$4000
A good cottage on 24th st., between Telegraph ave and Broadway; 30x119; 6 rooms and bath; will easily rent for $40 per month.

$4300
Beautiful 6-room home in East Oakland Heights, on lot 55x125, close to the car line, and only two blocks from the proposed Key Route Extension to Fruitvale. This is an attractive place, and should readily sell at an advance on the completion of the Key Route line.

A. J. SNYDER

Geo. B. M. Gray
454 9th Street

$300
Per front foot; fine Telegraph ave. business corner; adjoining property held at $500 per foot; this is a snap and is without a doubt the best buy in town.

$8500
Large 9-room house, laundry, furnace, etc., excavated basement; lot 37½x100; 3 blocks from the business center; lot alone worth $10,000, offered at this price for a few days only.

$4000
Fine 6-room cottage on lot 50x100, on 32nd st, near West; could not be duplicated for anywhere near this figure.

$1650
Four-room cottage, bet. Telegraph and Grove st., near the Key Route, lot 33 1-3x100.

$1400
New 4-room frame house; lot 25x100; near car line and close to 23d ave. o. Fruitvale stations.

$1100
35-ft. lot, sunny side of street, near Key Route, bet. Telegraph and Grove st.

Geo. B. M. Gray
454 9th Street

TO LEASE
Finest Location in Oakland for Wholesale House, Cafe, Bank or small Manufacturing Concern

GOOD ELEVATOR SERVICE. LARGE BASEMENT, AMPLE LIGHTS.

CORNER BUILDING, MODERN IN EVERY PARTICULAR. SIDEWALK ELEVATORS. 3200 SQ. FEET, 1ST FLOOR; 4000 SQ. FEET, BASEMENT.

Reasonable to right party
Address, CASHIER, Tribune

H. Z. JONES
458 9th St.

$40 Cash, $5 Monthly—Large lot, near cars, schools, etc.; 60x300, fenced; on 90 ft street. Price $1350.
$150 Cash, $10 Monthly—Rough house, 2 rooms; lot 25x125. Price $750.
$30 Cash, $8 Monthly—Lot 55x129.50; good location; city water; 4 minutes to electric cars. Price $750.
$2500 Cash—Business with store and flat and stock; good location; shed; stable for 4 horses; best street in Alameda county; lot 50x100. Price for all, $3300.
$250 Cash, $8 Monthly—Shingle cottage, 3 rooms; city water; corner lot, 100x131; really 6 lots. Price $2000.
$50 Cash, $5 Monthly—12 lots or 150x258. Price $100.
$1500 Cash, $10 Monthly—Cottage, 6 rooms, bath; beautiful home; porch all around house; windmill, tank, covered with fruit trees; 3 blocks to cars; lot 100x250. Price $3500.
Call or send for circular. 458 9th st., near Broadway, Oakland.
H. Z. JONES, OWNER

LLOYD & STEIN CO.

$2900—New modern 5-room cottage, bath, etc.; finished in slash grain Oregon pine; on lot 37½x158; 1 block to 2 good car lines and 10 minutes to local station; $1000 cash and $30 monthly installments. 723
$4700—Pretty new 6-room bungalow; beamed ceiling dining-room; slash grain finish; lot 44x125; on Grove st., near Key Route; only a few days at this price. 840
$5400—Splendid 9-room cottage; bath, gas, etc.; high basement; in first-class condition, on lot 50x128; good barn and driveway; near Grove and 32d sts.; this place would be cheap at $6500, but must be sold. 643

LLOYD & STEIN CO.
453 NINTH ST.

A little want advertising will "put to the test" any small business plan of merit.

The Geo. W. Johnson Co.
411 San Pablo Ave.
Phone Oakland 8627

$2000
Cottage of 4 rooms and pantry; north side of 18th st., on a lot 25x125.

$3450
A cottage of 5 rooms, bath and toilet; and a 2-room cottage and toilet in rear of lot. These are on a lot 50x175, on the north side of Maple st. The small cottage rents for $20 per month and the owner has an offer of $30 for the other cottage. This is a good buy.

$3900
A modern 2-story, 6-room Colonial house. The house is thoroughly up-to-date; nice neighborhood, on the south line of 49th st., near Telegraph; lot 35x100; near church and school.

GEO. W. AUSTIN
1018 Broadway

$1500
Cash required. Mortgage $3000 can remain; 27th st., near Grove; good improvements; lot 50x90, alone worth the price asked. (2087)

Johnson-Greenwood Co.
REAL ESTATE AND INSURANCE
232 SAN PABLO AVE.
Phone Oakland 5290.

$400—Fine lot 30x120, 1 block to cars. A cheap buy.
$640—Beautiful lot 40x150; street work done, fine residence district, 10 minutes to heart of city by best car line. This is a snap.
$900—Good lot 40x105, near Key Route station. Worth much more.
$2200—4-room cottage, modern. Easy terms; make offer.
$2100—5-room cottage on 55th st., near San Pablo ave. $400 Cash.
$2200—5-room modern cottage, ¼ block to cars. $500 Cash; splendid location.
$2400—Bungalow, 5 rooms; modern, a choice home; West st near 40th st.
$2450—7-room cottage; lot 40x150; 5th ave., near 11th st.
$2600—Fine 6-room cottage on Myrtle st., close in.
$4000—Two new, modern cottages, on West st.; income $51.50 per month.
$2200—8-room house in Claremont district; lot 71x120; large barn; will exchange for ranch. This is a snap; price reduced $1000.
$4250—Beautiful Queen Anne house, 6 rooms; 36th st., near Telegraph.
$5500—Modern 6-room cottage, just above Adams Point, near cars; swell location, splendid view. An especially good buy.
$6200—Fine 7-room house, 27th st., near Telegraph; lot 40x150; barn and driveway. A lovely home, large, well-arranged rooms.

FLATS

$3600—6 rooms each, near Grove and 40th st. Key Route; rented for $65 per month.
$3600—4 and 5 rooms, Market st., near 22nd. A cheap buy.
$4000—3 and 4 rooms, 25th st., near Grove; south front.
$6100—5 and 6 rooms, 18th st., close in; good place to buy now.

Elegant Home for Sale
Elegant Home for Sale
Elegant Home for Sale

We offer an elegant residence, just completed, on the corner of Wayne avenue, Oakland, overlooking Lake Merritt and the Lake Shore boulevard.

The house is modern and up to date in every respect, having furnace heat and combination gas and electric lights throughout, and is beautifully finished.

This is a gentleman's home and in one of the most beautiful locations in the city of Oakland.

Building restrictions, two car lines two blocks distant and five minutes from Broadway.

Price: Ten Thousand Dollars.
Price: Ten Thousand Dollars.
$10,000—Terms.
$10,000—Terms.

ALDRICH & LANGDON
OWNERS,
906 BROADWAY, ROOM 54.

CHOICE INVESTMENTS
LAKESIDE DISTRICT
Near Bankers' Hotel

50x150 feet, Madison st., near 14th st., $175 per foot.

92x150 feet, Jackson st., near 14th st., $175 per foot.

Elegant home on Alice st., 60x150 feet. A choice corner; fine 10-room residence, only $12,750.

ALBERT S. DAY
REAL ESTATE AND LOANS,
1232 Broadway. Oakland, Cal.

$500
Down and $25 per month, buys a new modern 5-room cottage with bath and basement, close in, in a fine neighborhood; lot 32x75 feet; on a main car line and S. P. station. Price $900 for a little while.

$1950
Cottage of 5 rooms; lot 25x125 feet, in West Oakland on S. P. station. TERMS.

$32 per Foot
At Broadway and 28th st.; vacant lot, 25x105 feet, irregular.

Greater Oakland Realty Company
468 NINTH ST. Phone OAKLAND 5000

REAL ESTATE.

Wood, Macdonald & Wood
Real Estate and Insurance
1303 BROADWAY. 6 TELEGRAPH AVE. OPPOSITE POSTOFFICE.

14% in Flats
$3500—4 elegant flats on 20th st., 4 large rooms each, all modern, improvements; large barn and driveway; rented at $100 per month; barn could be converted into a five-room cottage at a small expense and would rent at $20 or $25 per month. This will only remain on the market 10 days at this figure; investigate this without delay; lot 50x100. (No. 468)

Oakland Avenue Corner
$10,500—Magnificent home of 8 large rooms; on a large southwest corner on Oakland avenue, near Bayo Vista; inlaid oak floors, 2 grates, cement basement; auto garage; 2 stairways; magnificent view; one of the finest homes in Linda Vista; lot 50x125. (E-394)

Linda Vista Bungalow
$4500—Only 2 blocks from Oakland ave., and terms $1000 cash, balance to suit; electricity, gas, beam ceiling, paneled walls, large open grate; one of the finest bungalows in Linda Vista; brand new and ready for immediate possession; fine cement basement; very richly decorated; magnificent view. See us for further particulars. (E-353)

Look at This
$5000—Swell bungalow on Oakland ave., near Perry, finished in hardwood; 5 large rooms, basement; 9 ft. driveway; paneled walls, beam ceiling, window seats, open fireplace, electricity, gas, carpets, linoleum, portiers and curtains go with house. This is one of the prettiest bungalows in Linda Vista; lot 40x130. (No. 511)

Shingled Bungalow
$2900—5 beautiful rooms and all modern improvements; electricity, gas, elegantly tinted and arranged; back porch screened; parlor and dining-room paneled; one of the finest little bungalows near Telegraph; lot 30x105 (E-396)

$42.50 per Foot
100x125, on Loreta ave., the finest lot in Piedmont, near Caldwell's beautiful mansion; our sign is on the property.

$2500—64 ft.x257, on Chetwood, near Perry. The cheapest lot in Linda Vista; a bargain.

WOOD, MACDONALD & WOOD,
PHONE OAKLAND 3164.

PERKINS-BROMLEY CO.

$3250
Bargain in a 5-room, high-basement cottage on Woolsey st., only two blocks from South Berkeley. Here are the conservative figures to prove the snap:

Ground value	$2000 00
House value	2250.00
Total value	$4250.00
COST TO YOU	
Ground value	$1800.00
House value	1450 00
Total cost	$3250 00
Mortgage at 8 per cent	1425 00
Actual cash to handle	$1825.00
Rents per annum	$360 00
Less interest on Mortgage	114.00
	$246 00

or 17½ per cent.

$4250—Beautiful northwest Corner in ADAMS POINT, only two blocks from Grand ave. cars; 86 foot frontage, high terrace; commands unobstructed view; finest building site in Oakland.

Other fine lots in this lovely district at $50 per foot! only one-third cash.

Less than ten lots left at the original prices.

PERKINS-BROMLEY CO.
1 Telegraph Avenue
N. W. CORNER 16TH ST.,
Phone OAKLAND 3500.
Oakland, Calif.

O. E. HOTLE & CO.
1112 Broadway
OAKLAND.
PHONE OAKLAND 6557.

Beautiful Colonial Home

$6500—In fine locality, between Telegraph ave. and Grove st.; big lot 36x140; modern in every detail, porcelain bath, mission built-in bookcases, beamed ceiling; 2 years old. This is one of the prettiest places in Oakland—a home to be proud of. (282)

$5000—Swiss Chalet of 6 large rooms; fine elevation overlooking the San Francisco bay, lot 40x95; ½ block to car line; brick foundation; 2 toilets, 3 large bedrooms; beautiful lawn; eastern exposure. A beautiful home in an aristocratic neighborhood. (286)

$3400—2 cottages, brand new and modern; lot 32½x125; combination fixtures; fine locality; 5 rooms each. Terms $1500 down, bal. like rent. (293)

O. E. HOTLE & CO.
1112 BROADWAY.

M. B. SKAGGS
59th and Telegraph

$5000—One of the best buys on Telegraph ave.; 2-story house of 7 rooms; everything strictly up-to-date; auto barn in rear; just the time to buy. See!

For speculation—Some splendid lots close to this office. You can make a nice little turn here without any risk. See us about a piece of property on Telegraph ave., opposite Idora Park.

For rent—Five-room cottage (furnished), $50; also 5-room cottage (unfurnished), $25.

RICHMOND LOT
within short distance of business portion of RICHMOND, THE PITTSBURG OF THE WEST; 25x125.

On Chanctlor ave. Ideal home site for small price. Address
[illegible] Oregon st., Berkeley.

BERKELEY REAL ESTATE

$1350—New 4-room cottage with bath, pantry, laundry, etc.; lot 33x100; street work done; close to car line, not far from station. Terms $400 down, balance $20 per month.
$2500—New 5-room cottage with bath, pantry, laundry, etc.; electric lighting; convenient to Key Route and S. P. station; lot 33x96. Terms $400 down, balance $25 per month.
$3100—New, high basement, shingled cottage, bath, pantry, laundry, combination fixtures; rooms tinted; lot 33 1-3x100, within 3 blocks of S. P. station and close to Key Route. Terms $500 down, balance monthly, same as rent.

O. A. RUDOLPH
LORIN STATION, SOUTH BERKELEY.
OPEN SUNDAYS.

PACIFIC COAST LAND CO.
2111 Dwight Way. Phone Berkeley 2012.
Send for our Weekly Bulletin, Best Bargains; Reliable Prices.

COUNTRY REAL ESTATE.

Ideal Ranch
Water! Water! Water!

Water!
9 Million Gallons a Day

Large pumping plants, 480 acres; 4½ miles from Bakersfield, Kern Co., Cal. In the heart of the alfalfa kingdom of California.

Every acre fine soil and capable of cultivation.

About 360 acres in Alfalfa.

Over 500 tons taken off last year, 900 tons will be conservative estimate this year.

On main line Santa Fe R. R., ½ mile to station

Farm Implements, Houses, Barns, etc. If taken at once special price $65 per acre.

J. C. ARNOLD,
2432 Oregon st., Berkeley.

"Want ad. acquaintances" are valuable ones to cultivate.

NEW CARS SOON
to the Beautiful
HALF MOON BAY.

The coming seaside suburb of San Francisco.

2 choice lots for sale cheap. One right near business center, other in fine residence part. No reasonable offer refused. Address owner,

2432 OREGON ST., BERKELEY.

Buy a Ranch on Easy Terms

We have one $500 down and monthly payments; fine location; don't miss this. If you want to move to Oakland and exchange your ranch for Oakland property, write us.

Sunset Realty Co.
464 11TH ST., OAKLAND.
Agents for City and Country Property

CONTRA COSTA County real estate for sale. Send for list. D. J. West, Martinez, California.

FOR SALE—An attractive mine, surrounded by 160 acres best agricultural land; only $5000 required down; balance $20,000 can lay on mortgage; 1500 tons on dumps. F. T. Houghton, agent, Hornitos, Mariposa Co., Cal.

IRRIGATED small farms garden soil, low price; easy payments; book free. Write C. M. Wooster Co., San Francisco.

NOTARY PUBLIC.

AUSTIN—All kinds of legal papers. 1018 BROADWAY.

NOTARY PUBLIC—Legal papers carefully drawn. Porter, 466 8th st.; phone Oakland 1990.

TYPEWRITERS.

NEW and second-hand typewriters bought and sold, rented, repaired, exchanged Smith Bros 462 13th st.

PHOTO SUPPLIES.

WESTERN PHOTO SUPPLY CO., 560 12th st., East Oakland; special discount New York paper, 25 per cent off Goerz lenses.

PATENTS.

CARLOS P. GRIFFIN—Patents, trade marks and copyrights; late examiner in U. S. Patent Office. 410 (Call) Spreckels Bldg., S. F.

ANTIQUE FURNITURE.

YE OLDE CURIOSITE SHOPPE—Mahogany tables, chairs, bureaus, desks, davenports. 760 7th st.

REAL ESTATE.

Wiggins & Harrod
55th and Telegraph

$850 up—Bargains in Santa Fe tracts and Claremont

$1700 Buys This
Telegraph ave. improved property, bringing in good rental. Not very far out. (3831.)

AUSTIN
1018 BROADWAY.

ANNUAL MEETING.

The annual meeting of The Reese Water-proof Mfg. Co. will be held at the principal office of the company, in its factory, Bray Ave. and Galindo St., Fruitvale, Alameda Co., California, on Monday, June 17th, 1907, at 2 o'clock P. M., for the election of directors for the ensuing year, and for the transaction of such other business as may come before it.

Stockholders are requested to bring their stock certificates.

Dated June 5th, 1907.
Signed J. W. PHILLIPS, Pres.,
H. S. PHILLIPS, Secty.

NOTICE—To whom it may concern. The undersigned is carrying on the business of manufacturing plumbing goods at the northeast corner of Broadway and Buena Vista avenue, Alameda, California, under the name of The West Coast Appliance Company of Alameda, and the said business and Company is not incorporated.

The undersigned is the sole and only owner and proprietor of the above said West Coast Appliance Co., and the property and business standing in its name, F. W. Delaney.

TOO LATE TO CLASSIFY

SUNNY, central ten-room house to lease; furniture for sale at sacrifice; choice locality for private boarding and lodging house. 676 18th st., near Grove.

ONE or two large rooms, with or without use of kitchen. 1429 Franklin st.

LARGE well furnished room with or without board; central, near locals. 1020 Jackson st.

RESPECTABLE young man desires room and board; state price and location. Box 8926, Tribune.

TWO or 3 partly furnished rooms, suitable for housekeeping. 5959 Brown st., bet. 59th and 60th. Take Shattuck ave. car.

FURNISHED housekeeping rooms; sunny, adults. Call after 6. 617 15th st

FOR SALE—6-room house, well built, modern, bath, high basement, lot 23x121; a bargain. Inquire on premises, 1356 12th ave., East Oakland

FOR RENT—Cottage, located at 1460½ 5th st., bet. Center and Chester sts; rent $15. Apply Geo. W. Butler, 961 Jefferson st. Phone Oakland 6686

FIVE-ROOM furnished flat complete, with gas and bath. 857B 22d st.

COMPETENT saleslady. Inquire A. Schleuter Co., 9 a. m.

NEW 6-room flat and bath, on West st., bet. 20th and 23d sts. No. 1510.

WANTED—A German woman to assist lady with housework; wages $25 to $30 per month. Call at Manhattan Hotel, Richmond. Phone Black 861.

FIRST-CLASS board and large sunny room for 2 gentlemen. 762 16th st.

A COZY, 4-room cottage for two, newly renovated and partially furnished, rear. 934 Myrtle st.

FOURTEEN-ROOM house, 3 blocks from business center, to lease; carpets, stoves, ranges, etc.; would make splendid rooming or boarding-house. Apply 714 14th st.

TWO furnished rooms, gas range, sink; laundry, bath; $16. 2118 Elm st., near 34th st and Telegraph ave.

TWO furnished rooms for housekeeping for a quiet couple; references required, no children or pets. 909 Grove st.

THREE unfurnished housekeeping rooms at 631 14th st., near Grove. Rent reasonable

NEW, two housekeeping rooms at 673 10th st., near Castro st.

FOR SALE—Rooming-house, all occupied; cheap if taken this week. 660 25th st

BOY with wheel for tailor shop. Apply 360 12th st., Oakland.

TWO suites of 3 unfurnished rooms each; running water; will rent separately. 1020 Oak st. Phone Oakland 1728.

TWO girls wanted to cook and do general housework, cheap; second girl, good wages. 1422 Arch st., North Berkeley.

NOTICE TO CREDITORS.
In the Superior Court of the County of Alameda, State of California, Dept. 4. No 11367
In the matter of the estate of Henry W Anstey, deceased
Notice is hereby given by the undersigned executrices of the last will and testament of Henry W Anstey, deceased, to the creditors of and all persons having claims against the said deceased, to exhibit them with the necessary vouchers within ten (10) months after the first publication of this notice, to the said executrices at the office of Emslie & Lorenz, No. 2035, Ashby Avenue Berkeley, Alameda Co., California, the same being the place for the transaction of the business of the said estate, in said County of Alameda
Dated April 3rd, 1907
MRS. MARY J ANSTEY,
MRS. FLORENCE SLUSSER.
Executrices of the last will and testament of Henry W Anstey, deceased
GEO. L HUGHES, Attorney for Executrices

NOTICE TO CREDITORS.
Estate of Kate Albach, deceased.
Notice is hereby given by the undersigned administratrix of the estate of Kate Albach, deceased, to the creditors of and all persons having claims against the said deceased, to exhibit them with the necessary vouchers within four months after the first publication of this notice to the said administratrix at her residence, number 903 Stanford avenue, Oakland, California, which said residence the undersigned selects as her place of business in all matters connected with said estate of Kate Albach, deceased.
MARGARET ROHRER,
Administratrix of the estate of Kate Albrach, deceased
Dated, Oakland, May 15, 1907.
Waldorf & Cairns attorneys for administratrix, Rea Building San Jose, Calif.

NOTICE OF TIME SET FOR PROVING WILL, ETC.
In the Superior Court of the county of Alameda, State of California.
In the matter of the estate of Marie Schoenfeld, deceased.
Notice of time set for proving will, etc
Notice is hereby given, that a petition for the probate of the will of Marie Schoenfeld, deceased, and for the issuance to E. W. Thomas and William A. Schmaly of letters testamentary thereon has been filed in this Court, and that Monday, the 24th day of June, A. D. 1907, at 10 o'clock a. m. of said day, at the courtroom of Department No. 4, of said Court, at the Courthouse in the city of Oakland, in said county of Alameda, has been set for the hearing of said petition and proving said will, when and where any person interested may appear and contest the same
Dated June 10, 1907.
JOHN P. COOK, Clerk,
By A. E JOHNSTONE, Deputy Clerk.
FRED W. FRY, attorney for petitioner, 906 Broadway, Oakland, Cal.

NOTICE OF TIME SET FOR PROVING WILL, ETC.
In the Superior Court of the County of Alameda, State of California.
In the matter of the estate of George Sequie, also known as George Sequi, deceased.
Notice of time set for proving will, etc.
Notice is hereby given that a petition for the probate of the will of George Sequie, also known as George Sequi, deceased, and for the issuance to Ella Sequie of letters testamentary thereon has been filed in this Court, and that Monday, the 24th day of June, A. D. 1907, at 10 o'clock A. M. of said day, at the Courtroom of Department No. 4 of said Court, at the Court House in the City of Oakland, in said County of Alameda, has been set for the hearing of said petition and proving said will, when and where any person interested may appear and contest the same
Dated June 10, 1907.
JOHN P. COOK, Clerk.
By A. E. JOHNSTONE, Deputy Clerk.
JOHN C. SCOTT, Attorney for Petitioner, 1003½ Broadway, Oakland, Cal.

ANNUAL MEETING.

The regular annual meeting of the stockholders of the Oakland Cremation Association will be held at the principal office of said corporation—said principal office being situated in the crematorium and office buildings, corner of Howe and Mather streets, Oakland, Alameda county, California, on Monday, the 17th day of June, 1907, at the hour of 4 o'clock p. m. of said day; said meeting being held for the purpose of electing a Board of Directors to serve for the ensuing year, and for the transaction of such other business as may come before the meeting.
FANNIE B POSTEL,
Secretary of the Oakland Cremation Association.
Dated June 3, 1907.
Principal office, crematorium and office building, corner of Howe and Mather streets, Oakland, Alameda county, California.

NOTICE OF TIME SET FOR PROVING WILL, ETC.
In the Superior Court of the County of Alameda, State of California.
In the matter of the estate of Jacob W. Sperb, deceased.
Notice of time set for proving will, etc.
Notice is hereby given, that a petition for the probate of the will of Jacob W. Sperb, deceased, and for the issuance to Andrew Krueckel of letters testamentary thereon has been filed in this Court, and that Friday, the 28th day of June, A. D. 1907, at 10 o'clock a. m. of said day, at the Courtroom of Department No. 4 of said court, at the Courthouse in the City of Oakland, in the County of Alameda, has been set for the hearing of said petition, when and where any person interested may appear and contest the same.
Dated June 3, 1907.
JOHN P. COOK, Clerk.
A. A. ROGERS, Deputy Clerk.
GEO. E. DE GOLIA, Attorney for Petitioner.

NOTICE OF TIME SET FOR PROVING WILL, ETC.
In the Superior Court of the County of Alameda, State of California.
In the matter of the estate of Irena Bailey, deceased.
Notice of time set for proving will, etc.
Notice is hereby given, that a petition for the probate of the will of Irena Bailey, deceased, and for the issuance to Sarah Catherine Nevius of letters testamentary thereon has been filed in this Court, and that Friday, the 21st day of June, A. D. 1907, at 10 o'clock A. M. of said day, at the Court Room of Department No 4, of said Court, at the Court House in the City of Oakland, in said County of Alameda, has been set for the hearing of said petition and proving said will, when and where any person interested may appear and contest the same.
Dated June 10th, 1907.
JOHN P. COOK, Clerk.
By A. A. ROGERS, Deputy Clerk.
GIBBON & WOOLNER, Attorneys for Estate, 1003½ Broadway, Oakland, Cal.

NOTICE OF TIME SET FOR PROVING WILL, ETC.
In the Superior Court of the County of Alameda, State of California
In the matter of the estate of Jane Moore, deceased.
Notice of time set for proving will, etc.
Notice is hereby given that a petition for the probate of the will of Jane Moore, deceased, and for the issuance to William Moore of letters testamentary thereon has been filed in this court, and that Friday, the 14th day of June, A. D. 1907, at 10 o'clock a. m. of said day at the Courtroom of Department No. 4 of said court, at the Courthouse in the City of Oakland, in said County of Alameda, has been set for the hearing of said petition and proving said will, when and where any person interested may appear and contest the same.
Dated June 1, 1907.
JOHN P. COOK, Clerk.
By A. E. Johnstone, Deputy Clerk.
R. B. Bell, Attorney for Petitioner, 906 Broadway, Oakland, Cal.

NOTICE OF TIME SET FOR PROVING WILL, ETC.
In the Superior Court of the County of Alameda, State of California, No. 10688.
In the matter of the estate of Juan Nepomuseno Nino, sometimes known as Juan N. Nino, sometimes known as John N. Nino, sometimes known as John Nino, deceased.
Notice of time set for proving will, etc.
Notice is hereby given that a petition for the probate of the Will of Juan Nepomuseno Nino, sometimes known as Juan N. Nino, sometimes known as John N. Nino, sometimes known as John Nino, deceased, and for the issuance to Francisca P. de Nino of letters testamentary thereon has been filed in this Court, and that Friday, the 14th day of June, A. D., 1907, at 10 o'clock a. m. of said day, at the Court Room of Department No. 4, of said Court, at the Court House in the City of Oakland, in said County of Alameda, has been set for the hearing of said petition and proving said will, when and where any person interested may appear and contest the same.
Dated June 3rd, 1907.
JOHN P. COOK, Clerk.
A. E. JOHNSTONE, Deputy Clerk.
JOHN L. McVEY and A. C. SWALLEY, Attorneys for petitioner, Union Savings Bank Building, Oakland, Cal

---

NOTICE OF TIME SET FOR PROVING WILL, ETC., AND APPLICATION FOR LETTERS OF ADMINISTRATION WITH WILL ANNEXED.
In the Superior Court of the County of Alameda, State of California
In the matter of the estate of Mary Parker Chamberlin (a widow), deceased.
Notice of time set for proving will, etc., and application for letters of administration with will annexed.
Notice is hereby given, that a petition for the probate of the Will of Mary Parker Chamberlin (a widow), deceased, and for the issuance to Vincent G. Chamberlin of letters of administration with the said will annexed, upon the estate of said deceased, has been filed in this Court, and that Monday, the 17th day of June, A. D. 1907, at 10 o'clock A. M of said day, at the Courtroom of Department No. 4 of said Court, at the Court House in the City of Oakland, in the said County of Alameda, has been set for the hearing of said petition, when and where any person interested may appear and contest the same, and show cause if any they have why said petition should not be granted
Dated June 5th, 1907.
JOHN P. COOK, Clerk.
By A. A. ROGERS, Deputy Clerk.
JOHNSON & SHAW, Attorneys for Petitioner, 969 Broadway, Oakland, Cal.

NOTICE OF TIME SET FOR PROVING WILL, ETC.
In the Superior Court of the County of Alameda, State of California.
In the matter of the estate of Mary C. Loomis, deceased.
Notice of time set for proving will, etc.
Notice is hereby given, that a petition for the probate of the will of Mary C. Loomis, deceased, and for the issuance to George R. Loomis of letters testamentary thereon has been filed in this Court, and that Monday, the 17th day of June, A. D. 1907, at 10 o'clock A. M. of said day, at the Court Room of Department No 4, of said Court, at the Court House in the City of Oakland, in said County of Alameda, has been set for the hearing of said petition and proving said will, when and where any person interested may appear and contest the same.
Dated June 4th, 1907.
JOHN P. COOK, Clerk.
By A. A. ROGERS, Deputy Clerk.
H. L. BRADFORD and CHAS. P. MURCELL, Attorneys for Petitioner, 957 Broadway, Oakland, Cal

---

NOTICE OF TIME SET FOR PROVING WILL, ETC.
In the Superior Court of the County of Alameda, State of California
In the matter of the estate of Charles Marvin Garwood, deceased
Notice of time set for proving will, etc.
Notice is hereby given that a petition for the probate of the will of Charles Marvin Garwood, deceased, and for the issuance to Mary Francis Garwood of letters testamentary thereon has been filed in this Court, and that Monday, the 17th day of June, A. D. 1907, at 10 o'clock A. M. of said day, at the Court Room of Department No. 4 of said Court, at the Court House in the City of Oakland, in said County of Alameda, has been set for the hearing of said petition and proving said will, when and where any person interested may appear and contest the same.
Dated June 4th, 1907.
JOHN P. COOK, Clerk.
By WM ZAMBRESKY, Deputy Clerk.
EDWARD R ELIASSEN, Attorney for Petitioner, 1113-15 Union Savings Bank Building, Oakland, Cal

---

NOTICE OF TIME SET FOR PROVING WILL, ETC.
In the Superior Court of the County of Alameda, State of California
In the matter of the estate of R. H. Auerbach, also known as Rudolf Henry Auerbach, also known as Carl Heinrich Rudolf Auerbach, deceased
Notice of time set for proving will, etc.
Notice is hereby given, that a petition for the probate of the Will of R. H. Auerbach, also known as Rudolf Henry Auerbach, also known as Carl Heinrich Rudolf Auerbach, deceased, and for the issuance to Mary Lou Auerbach of letters testamentary thereon has been filed in this Court, and that Friday, the 14th day of June, A. D. 1907, at 10 o'clock a. m. of said day, at the Court Room of Department No. 4, of said Court, at the Court House in the City of Oakland, in said County of Alameda, has been set for the hearing of said petition and proving said will, when and where any person interested may appear and contest the same.
Dated June 3d, 1907.
JOHN P. COOK, Clerk.
By A. A. ROGERS, Deputy Clerk.
EUGENE E. TREFETHEN, Attorney for Petitioner, 957 Broadway, Oakland, Cal.

NOTICE OF TIME SET FOR PROVING WILL, ETC.
In the Superior Court of the County of Alameda, State of California.
In the matter of the estate of Mary E. Coit, deceased.
Notice of time set for proving will, etc.
Notice is hereby given, that a petition for the probate of the Will of Mary E. Coit, deceased, and for the issuance to Robert Rhea Goodrich of letters testamentary thereon has been filed in this Court, and that Monday, the 17th day of June, A. D. 1907, at 10 o'clock a. m. of said day, at the Court Room of Department No. 4, of said Court, at the Court House in the City of Oakland, in said County of Alameda, has been set for the hearing of said petition and proving said will, when and where any person interested may appear and contest the same.
Dated June 4th, 1907.
JOHN P. COOK, Clerk.
By A. A. ROGERS, Deputy Clerk.
WILLIAM H. GORRILL, Attorney for Petitioner, 1420 Sutter Street, San Francisco.

DIVIDEND NOTICE.
The Union Savings Bank,
Oakland, Cal.
For the six months ending June 30th, 1907, a dividend has been declared at the rate of Three and 6-10 (3.6%) per cent per annum on all savings deposits, payable on and after July 1st, 1907. Dividends not called for are added to and bear the same rate of interest as the principal. A. H. CRAMER, Cashier.
LIGHT AND TIGHT.

JOHN J. HERNAN ON A VISIT

Well-Known Southern Man Surprised at Oakland's Wonderful Growth.

John J. Hernan of Coronado Beach Hotel has been visiting in Oakland for a few days being a guest at the Key Route Inn.

Mr. Hernan was much impressed with the great progress Oakland is making. He visited the Claremont Hotel and was surprised to find it so beautifully situated and so large. Mr. Hernan is of the opinion that it will attract many tourists to Oakland and that it will be a success if properly conducted.

"I think you have a great city here," said Mr Hernan, "and there is no reason that I can see why you should not be the leading place on the coast. This is my first visit to Oakland, and I am greatly impressed with the life and business here. You certainly have the people in Oakland."

"Coronado Beach Hotel has been a great success this year and we are well pleased with the business. We have had the people there and I think we have managed to please them.

"I have spent a day in San Francisco investigating conditions. They are much worse than I expected to find them. Still, I must say that great progress has been made in a year and the people deserve the highest praise for their energy and courage."

LOOTS STORE OF ITS KNIVES

Burglars Rob Business House and Three Residences, Securing Much Property.

By removing a panel from the rear door of the store of Walter Meese, at 1014 Clay street, last night, a burglar stole considerable stock, including twenty combination knives, twenty pearl-handled knives and twenty bone-handled razors.

The burglar cut out the panel, and inserting his hand through the aperture, removed a staple which held the lock. When employees opened the store this morning the burglary was discovered and the police notified. Detective William Quigley was detailed on the case.

RANSACKS HOUSE.

Antone Viera of 811 Henry street has notified the police that a burglar entered his home through a door that had been left open and, after ransacking the house, stole a watch, a gold ring and an imitation gold brooch.

The home of Mrs. Munrose at 1769 Grove street was robbed yesterday, the thief stealing $18 in cash.

Claud Hamilton of 763 Brush street has notified the authorities that a new house on Sumner street, between Telegraph avenue and Broadway, was broken into yesterday and an electric coil, eight batteries, a spade and a pick were stolen.

Carpenters' tools were stolen from a new building at Staten and Grand avenues yesterday. The tools were the property of George C. Walters of 516 Seventeenth street.

Norman Woodman of the Hotel St. Paul and James C. Cole of 466 Eighth street were yesterday's victims of bicycle thieves.

OFFICE OF THE Assessor of Alameda County

NOTICE TO TAXPAYERS

Oakland, March 5, 1907.

All Persons, Firms, Companies, Corporations and Associations, are required to deliver at the Assessor's office at the Court House, City of Oakland, County of Alameda, on or before April 1, 1907, a statement, under oath, of all the property, both real and personal, owned or claimed by him, her or them, or in their possession, or held in trust for others, at 12 o'clock meridian on the

First Monday of March 1907

In accordance with Sec. 3629, Political Code.

Every person who refuses or neglects to furnish the statement as provided for in Section 3629, Political Code, becomes liable to a fine of one hundred dollars and the value fixed by the Assessor on their property must not be reduced by the Board of Equalization.

All persons owning real estate that has been assessed in the wrong name, or errors have appeared on their tax bills, are requested to call at the Assessor's office or notify the Assessor by mail on or before April 1, 1907 so that the proper corrections may be made on the assessment roll for the year 1907.

ASSESSMENT BLANKS may be obtained at the Assessor's office, room one, Court House, or from any Deputy Assessor.

HENRY P. DALTON
Assessor of Alameda County,
Oakland, California.

OFFICE THE Assessor of Alameda County

POLL TAX NOTICE

Oakland, March 5, 1907.

Notice is hereby given that the State Poll Tax of two dollars for the year 1907 is now due, and payable at the Assessor's office, room one, Court House, or to a Deputy Assessor.

Sec. 3829 of the Political Code reads as follows:

Every male inhabitant of the State over twenty-one and under sixty years of age, except paupers, insane persons and Indians, must annually pay a Poll Tax of two dollars, provided the same be paid between the

First Monday in March and the First Monday in July

Then it shall be three dollars.

Sec. 3846 of the Political Code makes it the duty of the Assessor to "demand Poll Tax of every person liable therefor, and on the neglect or refusal of such person to pay, he must collect by seizure and sale of any personal property owned by such person."

Under Sections 428 to 485 every person who refuses to give his own name or the name of any person in his employ, or who in any manner obstructs the Assessor or any of his deputies in the collection of the State Poll Tax, is guilty of a misdemeanor, and liable to a fine of $500 or imprisonment in the County Jail, or both such fine and imprisonment.

Only those persons under twenty-one or over sixty years of age are exempt. Poll Tax must be paid on demand.

HENRY P. DALTON
Assessor of Alameda County,
Oakland, California.

OFFICIAL RECORDS

SPECIALLY REPORTED DAILY TO "THE TRIBUNE"

DEEDS RECORDED MONDAY, JUNE 10, 1907.

Lucien and Mary Simon (wife) to Andrew N. and Lula O. Daniels (wife), E Regent street, 74.8 S Calhoun, S 42 by E 181.7, portion lots 5 and 6, Boulevard tract, Alameda; $10.

James L. Flood (by attorney) to Susie D. Wright (wife Frank V. Wright), NW Seventh and Webster streets, N 125, W 19, S 25, W 50, S 100, E 125, lots 18 to 24, block 78, Oakland; $10.

Piedmont Building Association to Frank H. Blackford (single), lot 10, block G, map Central Piedmont tract, Oakland township; $10.

E. B. & A. L. Stone Co. to Philip Reilly, lot 430, map E. B. & A. L. Stone Co.'s Lots, Elmhurst, Brooklyn township; $10.

Same to same, lots 255 and 262, map Madison Square, Elmhurst, Brooklyn township; $10.

W. L. Fontaine to Philip Reilly, lot 10, block G, Prospect Hill tract, revised map Lot 10, Alameda county; $10.

George H. and Nancy E. Lee (wife) to Betsey Danielson, lots 31 and 32, block M, Fruitvale Boulevard tract, Brooklyn township; $10.

Claremont Land Co. to Malcolm Goddard, lot 23, block 2, Hotel Clarence tract No. 2, Berkeley; $100.

S. J. and Susannah Hill (wife) to E. P. Hamilton and Sam Compton, N Forty-sixth street, 157.6 E Linden (as now exists), E 10, N 100, E 32.5, N 150 to a creek, W 100, S 150, E 57.6, S 100, portion block 2114, Alden tract, Temescal, Oakland; $10.

Helen M. Palache to Louisa P. Fife, lots 5 to 9, block H, map Claremont Court, Berkeley; gift.

Manuel S. and Frances A. Silva and Luzia F. Rose (Silva) to Joseph P. Rosa, beginning at stake W side county road from Mission San Jose to Pleasanton 325 in a S direction from a stake on W side county road at SE corner lot 8, block J, S 56 by W 100, portion subdivision 44 of rancho El Valle de San Jose, Pleasanton, Murray township; $10.

Cynthia R. Clark (wife A. K.) to Jennie L. Bonne; (widow), E Market street, 59 N Thirty-third (Nolan), N 31 by E 116.3, portion lot 2, block K, map property Central Land Co., Oakland; $10.

Vincenezo and Mary Paoline (wife) to Mary E. Moore, SW Park way and Fourth street, W 115 by S 30, lot 29, block 13, Home Park tract, Berkeley; $10.

George W. and Rachel M. Morrow to Michael Mulvihill, NW Fifty-first street and Lawton avenue, map showing Fifty-first-street opening between Lawton and Shafter avenues, NW 239.32, NE —, NE 270, SW 72.74, portion lot 13, Oakland; $10.

Minerva J. Thompson, Ella T. Georgeson, Cora A. T. Speegle, Minerva M. Powell and Edith R. Thompson to Eliza Moore, W Grove street, 200 N Bancroft way, thence along W Grove street 45 W 130.30, S 45, E 130.37, lot 9, block 12, map Marshall's resubdivision of Magee tract, Berkeley; $10.

DEEDS RECORDED TUESDAY, JUNE 11, 1907.

Rosie Reichert to Margaret A. Tynan, beginning at point on SW line old county road, distant 277.10 NW from intersection NW Liese avenue, NW 121.60, SW 469.08, SE 103.5, SW 56.52, NE 511.79, portion lot 4, map 22-acre tract, Brooklyn township, $10.

R. and Blanche Whitehead (wife) to John A. Reichert (husband), E Vernon avenue, 90 S Hudson street, S 35 by E 100, N 35 feet lot 26, block J, map No. 2 Vernon Park tract, Temescal, Oakland; $10.

Gabriel Loeb (and as trustee) to Loeb Realty Co., NW Twelfth and Franklin streets, W 100 by N 100, lots 19 to 23, block 171, Oakland, $10.

Gabriel Loeb to same, W Twelfth street, 125 E Broadway, E 50 by N 100, Oakland; $10.

Edith Walker (married), to Henriette Manheim, NW 40 feet lot 13, block B, map No. 2 Linda Vista Terrace, Oakland; $10.

F. C. and Elsie L. Turner (wife) to Lester Van Ness, SE Shafter avenue, 200 SW Hudson street, SW 218.74 by SE 200, Oakland the S corner Hudson street and Boyd avenue, SW 350 by SE 200, lots 7 to 11, 26 to 30, 33 to 45, 56 to 64, map Lull subdivision Vernon Park tract, Oakland; $10.

D. A. Bulmore (single man) to Wickham Havens Inc., beginning at point in boundary line dividing 203.69-acre tract of land in deed to Realty Syndicate from George and Carrie R. Sterling and the 13.46-acre tract in deed to Wickham Havens, 1108 D. 34, E7 3.85 from SW corner said 203.69-acre tract, N 3.48 to station 1 from which a tree bears SE 24.60, distant NE 1.82, NW 2.42, NW 2.72, NW 4.55 to station 5 from which a tree bears NW 12.30 feet, distant NW 1.36, NE 3.79 to station 7 from which a tree bears NE 11.30, distant NE 3.33 to station 8 from which a tree bears NE 15.16, distant NE 1.85, NE 1.24 to station 10 from which a tree bears NW 20.90, distant NE 1.21, NW 2.12, NE 1.06 to station 13 from which a tree bears NE 50.50, distant NE 5.76, SE 6.11, S 1.82 to station 16 from which a tree bears SW 21.50, distant SE 5.76, SE 2.73, SE 3.48, SE 7.58 to station 20 from which a tree bears NE 26.10, distant SW 5.75, NW 18.83 chains to beginning, containing 45.83 acres, portion of 3.69-acre tract to Realty Syndicate, 857 D. 331, Brooklyn township; $10.

Vesta M. Colby (by attorney) to Charles D. Willits, N Woolsey street, 320 E College avenue, NE 14.18, E along arc of curve to rightangles of 94.20 21.90 feet, NE 142.63, SW —, — 126.50, lot 7, map Colby tract, Oakland township; $100.

Isabella J. Wooiner to Frederick L. Bonn, S Virginia street, 220 E Bonte avenue, E 50 by S 150, subdivisions 3, 4, 18 and 19, block 23, map subdivision block 25 and other blocks in Daley's Scenic Park, Berkeley; $100.

William W. and Ida M. Brackett (wife) to same, same, Berkeley; $10.

California Bank (corporation) to M. P. Graves, E corner Oakland avenue and Pearl street, SE 98.36 by NE 37.4, portion lot 7, block K, map Flint tract No. 4, Oakland; $10.

Duncan and Hannah E. McMullen to Addie Allen (wife C. A.), lot 21, block F, map Broadway Terrace, Oakland township; $10.

Fred P. Winchester to Carrie A. Oakley (married), S Thirty-second street, 520 E Grove, E 30 by S 140, E 30 feet lot 13, block 2036, Roland tract, Oakland; $10.

Holcomb Realty Co., John H., Celina D and Charlotte B. Spring to John B Inskeep (single), lots 11 and 12, block L, amended plan Decoto, Washington township; $100.

Lillian C. Curtiss (wife G. L.) to Emile and Lea Getaz (wife), SW East Fifteenth street, 25 NW Seventh street, NW 37.6 by SW 145, portion block 57, Clinton, Oakland; $10.

Henry Busing (single) to William Jason, lots 1 and 2 of NW one-quarter section 2, township 2 S, range 3 E, containing 162.29 acres, Murray township; $10.

Charles R. and Effie E. Crane (wife) to J. W. Thayer, lot 12, map Halcyon Court tract, Berkeley; $10.

Lydia F. and E. J. Shepardson, A. W. and Lydia F. Randall to Alfred L. Hannaford, W West street, 35 S Thirty-sixth, S 35, W 116.3, N 35, E 116.3, portion lots 16 and 17, block M, map property Central Land Co., Oakland; $10.

Knut and Sophie Anderson (wife) to S. A. Myhre (single man), SE Rose avenue, 252.65 NE from intersection E Echo avenue, NE 40, SE 152.59, SW 40.03, NW 151.11, subdivision M, map subdivision of lots 20, 21 and 22, map No. 2 G. E. tract, Oakland; $10.

Samuel A. Myhre to E. D. Bronson (married man) same, subject to mortgage $1200, Oakland; $10.

J. E. and Melissa Smith (wife) to Manuel and Mary da Mottos (wife), S Sarartoga avenue, 80 E Plymouth, E 40 by S 152.50, lot 24, block J, Moss tract, Brooklyn township; $10.

W. H. and Mary Sawtell (wife) to George Bettencourt, lot 120, map Barker Park, Brooklyn township; $10.

E. N. Tapscott to Robert Cross, lots 27 and 30, block P, map resubdivision Kinsell tract, Brooklyn township; $10.

F. C. and Eleanor V. Le Blond to Julia B. Foster, lot 13 of Vernon Park, map resubdivision portion block U, Vernon Park, Oakland township; $10.

Berkeley Development Co. to Idella M. Adams (single), lot 39, block C, Hopkins Terrace No. 3, Berkeley; $10.

W. O. and Georgia C. Smith (wife) to C. A. Mix (single woman), beginning at SE corner block 6, map Fairview Park, N 99.36, W 40, S 99.54, E 40.01, portion block 6, map aforesaid, partly in Oakland, etc., quit claim deed, Oakland; $10.

E. L. and Edna D. Coryell (wife) to Dana Davies (single), S Ashby avenue, 193.6 W College avenue, W 50, S 104.50, N 106.5, lot 16, block E, map Claremont tract, subject to mortgage held by Mary B. Hochet, Berkeley; $10.

Nellie and E. W. Riner (husband) to Jean Bernadou (married), N Fifty-seventh, 500 E San Pablo avenue, W 40 by N 120, portion plot 43, Oakland; $10.

Patrick Walsh (single) to Simpson Lumber Company, beginning at intersection [illegible]

E, map Fruitvale Terminal tract, Brooklyn township; $10.

Henry and Louise Draper (wife) to Edward and Anna M. Toal (wife), same, Brooklyn township; $10.

F. C. and Lila R. Havens, by attorney, to F. M. Smith, beginning a point on line dividing 474-acre tract in deed to F. M. Smith, March 22, 1907, 1314 D. 427, from the 129.05-acre tract in deed to F. C. Havens, April 3, 1907, said point being described in both aforesaid deeds as stake 81, NW 227, etc., containing 16.12 acres, Brooklyn township; $10.

Alfred and Emma Byrne (wife) to Edith McDonald, N Forty-fifth (Wallace), 950.74 E San Pablo avenue, E 31.25 by N 151.57, E 12.50, lot 26 and W 18.75 feet lot 24, map Coggeshawl tract E of San Pablo avenue, Oakland; $10.

Andrew G. and Fredreka Larson to John McAuliffe, E Linden, 108.3 S West Sixteenth, E 125 by S 35, portion block 590, Reed tract, Oakland; $10.

O. M. and Annie M. Bullock (wife) to State Savings Bank, W Fourth avenue, 219.75 S Hudson, S 33 by W 100, portion lot 7, block L, Vernon Park, Oakland; $10.

Vivon and Emma Cleveland (wife) to August Plutte, lot 13 and SW 13 feet lot 12, block —, map Melrose Station tract, Brooklyn township; $10.

Charles M. and Lusena D. Rolfe (wife) to Anne M. Leale, E Hillegass avenue, 260 N Ashby avenue, N 45 by E 160, lot 17, block L, Berry-Bangs tract, Berkeley; $10.

Andy L., E. B and A. L. Stone to Mrs. A. M. Church, lots 157 and 158, map of Madison Square, Brooklyn township; $10.

PROBATE RECORDED MONDAY, JUNE 10, 1907.

Estate Maggie Cushing (deceased) to James T. Cushing, decree of distribution—N Hallett avenue, 90 W Maple, N 155 by W 100, lot 48, block 2, Oakland Homestead Association, Oakland (10310).

Same to same, decree vesting homestead—N Hallett avenue, 590 E Green, E 100 by N 155, lot 47, block 2, map Maxwell tract, property of Oakland Homestead Association, Oakland township (15589).

PROBATE RECORDED TUESDAY, JUNE 11, 1907.

Estate W. W. Foote (deceased) to Stanley Jackson, order confirming sale—Undivided 1-3 NE Thirteenth and Brush, N 64 by E 100, Oakland (San Francisco 2179) $2000.

MORTGAGES RECORDED TUESDAY, JUNE 11, 1907.

Lester Van Ness to F. C. Turner, same as in deed from F. C. Turner et ux., installments at 9 per cent, Oakland; $15,962.

Marcus and Chasa Segal (wife) to Emma J. Whitman and Lulian M. Zann, W Myrtle, 75 S Tenth, S 40 by W 125, portion lots 1 and 2, block I, map Oakland Central Homestead Association, same as block 1, 1 year at 6 per cent, Oakland; $4000.

John A. Reichert to Mary E. Harmon, same as in deed from Rosie Reichert, 1 year at 10 per cent, Brooklyn township; $500.

Emma Swain (single) to Hibernia Savings & Loan Society, S corner of East Eighteenth and Eighth avenue, SE 100 by SW 55, portion block 96, Clinton, Oakland; E corner East Seventeenth and Eighth avenue, SE 150 by NE 110, portion block 96, Clinton, 7½ per cent, Oakland, $10,435.

Gertrude and John M. Beer (husband) to Farmers & Merchants Savings Bank, W Market, 250.4 N Twenty-fourth, 31.4 by W 125, 1 year, Oakland; $600.

William W. and Georgeine E. Burgess to Kate Adams, E Spruce, 135 N Glen avenue, NE 131.08, N 81.72 to S line lot 3, W along said last line to SW corner thereof, N 153.26, W 124, S 251.4, lots 1, 29, 28 and 27, and portion lot 26, block B, Hopkins Terrace No. 3, 1 year, Berkeley; $842.

Samuel A. Myhre (single) to Knut Anderson, same as in deed from Knut Anderson; $1200.

Julia Sullivan (widow) to Charles E. Lincquist, NE East Eleventh, 59 SE Tenth avenue, SE 25 by NE 100, SW 100 feet of lot 3, block 36, Clinton, Oakland; $700.

Charles R. and Minnie E. Haire (wife) to Fred G. Easton, N Sherman avenue, 495 E Telegraph avenue, E 35 by N 115, E 15 feet of lot 32 and W 20 feet of lot 31 1-3, amended map subdivision Mosswood tract, 2 years at 7 per cent, Oakland, $3000.

William and Mary Jason (wife) to Henry Busing (single), same as in deed from Henry Busing, 1 year at 8 per cent, Murray township; $2000.

Mariana and A. A. Ambrose (husband) and Francesca and Sarafino Fazio to Jane C. Jones, NE Castro and Fourth avenue, N 62.6 by E 100, lots 1 and 2 and portion lots 3 and 28, block 47, Oakland; $2200.

Samuel and Pohpa Weiss (husband) to Mrs. Mary M. McClelland, S Twenty-fourth, 100 E Chestnut, E 29 by S 81.9, map North extension, 1 year at 10 per cent, Oakland; $650.

Addie and C. A. Allen (husband) to Duncan McMullen, lot 21, block F, map Broadway Terrace, 2 years at 8 per cent, Oakland township; $780.

DEEDS OF TRUST RECORDED MONDAY, JUNE 10, 1907.

William A. and Della R. Towns (wife) to Oakland Bank of Savings, lot 3, block D, map Broadway and Telegraph avenue Homestead, Oakland; $3000.

Kate A. Carothers to Mountain View Cemetery Association, lot in cemetery.

Frank H. Blackford (single) to Baker & Tabor, trustees Alameda Savings Bank, same as in deed from Piedmont Building Association, Oakland township; $1200.

Susie D. Wright (wife of Frank V.), to same, same as in deed from James L. Flood by attorney, Oakland; $30,000.

Andrew N. and Lula O. Daniels to same, same as in deed from Lucien Simon et ux., Alameda; $2000.

DEEDS OF TRUST RECORDED TUESDAY, JUNE 11, 1907.

W. H. Keifer (widower) to Bankers' Trust Company, trustee Oakland Bank of Savings, W Howe, 210 N John, N 30 by W 125, portion lot 4, block 5, Howe tract, Oakland; $1250.

Mary Baker (widow) to Teresa Baker and Mary Flanegan, W corner East Fourteenth and Eleventh avenue, NW 100, SW 140, NW 50, SW 50, SE 150, NE 190. To receive rents and profits for 3 years, etc. Upon expiration of 3 years from date trustees shall sell property and dispose of proceeds as follows: Pay all liens on said property and residue pay to Mary C. Flanegan, William Augustine, Teresa and Nellie Baker (share and share alike), Oakland.

August and Trina Plutte (wife) to McMullen & Moody, trustees State Savings Bank, same as in deed from V. Cleveland et ux., Brooklyn township; $900.

Elizabeth H. and Fred B. Taylor to Bankers' Trust Company, trustee Oakland Bank of Savings, E Bella Vista avenue, 131.69 N East Twenty-eighth, NE on a curve to right, radius of 115 feet, along E Bella Vista avenue 81.6, E 130, SW 78.3, W 155, portion lots 7 and 8, block B, map Bella Vista Park, Oakland; $2000.

John and Mary McAuliffe (wife) to Bankers Trust Company, trustees Oakland Bank of Savings, same as in deed from A. G. Larson et ux., Oakland; $2500.

Freeman Christianson to same, W Ralston (Grant), 100 N Tompkins (Oregon), N 35 by W 120, N 35 feet of lot 10, block 5, map State University Homestead Association No. 3, Berkeley; $1000.

Alfred L. and Jeannette D. Hannaford (wife) to Bankers' Trust Company, trustee Charles Burkhalter, same as in deed from L. F. Shepardson et al., Oakland; $3000.

Melbourne P. and Osie E. Graves to A. F. Cornwall, trustee Maybelle H. Cornwall, NE Oakland avenue and Pearl place, E 93.36 by N 37.4, portion lot 7, block K, Oakland; $4000.

RELEASES RECORDED MONDAY, JUNE 10, 1907.

Charlotte Powning (widow) to Maria M. E., Walter E. and Emma S. Rode, 805 M. 154, lot 29 and S 9 feet lot 28, block A, map subdivision Webster, Twenty-fourth and Valdez-street property, Oakland; $1000.

Farmers' & Merchants' Savings Bank to Piedmont Building Association, 722 M. 125, lot 10, block G, map Central Piedmont tract, Oakland township; $10, partial.

Hibernia Savings & Loan Society to Joseph Noll et al., 83 M. 262, lots 21 and 23, block 78, Oakland; $1200.

Melita Stiller to Augusta H. and James J. Gobell, 666 M. 461, N Bristol street, 50 W Hamilton, W 100 by N 134.8, portion ranges 9 and 10, Hardy tract, Berkeley; $500.

J. S. Betencourt to Daniel Chisholm, 731 M. 414, beginning NW main road from Hayward to Amador Valley, S corner land conveyed to H. W. Rice November 9, 1861, — D. 77, NW 8 by SW and parallel with road, SW 1.95, containing 1¼ acres, Hayward, Eden township; $800.

Annie Martin to Albert F. and Emma Derrick (wife), 779 M., 334, E Filbert street, 72.6 S Twenty-fourth, S 35 by E 100, portion lot 9, block I, Oakland; $150.

FURNISHED OFFICES FOR SALE

A suite of two well-furnished front offices with Broadway frontage in modern building at 14th and Broadway. Both rooms very light and sunny and the furnishings are of the best and practically new, having been used but five months. Rent of rooms only $30 per month. I am offering the furnishings, which are suitable for either business or professional purposes, at an exceedingly [illegible]

COLLECTIONS

The collection facilities of this bank are very efficient. Your collections are invited on the most liberal terms and assurance of prompt, courteous service.

THE UNION NATIONAL BANK OAKLAND, CAL.

UNITED STATES DEPOSITARY.
Incorporated 1875.

Capital.................. $150,000
Surplus and Profits........$185,000

N. W. COR. TWELFTH ST. AND BROADWAY.

DAY WAY PAY STAY

July 1, 2, 3, 4, 5, 9, 10, 31
August 8, 9, 10, 19, 29
Sept. 3, 4, 5, 11, 12, 13

Santa Fe

THERE AND BACK

Chicago, Ill.	$72 50
St. Louis, Mo.	67 50
Memphis, Tenn.	67 50
New Orleans, La.	67 50
Kansas City, Mo.	60 00
Atchison, Kan.	60 00
St. Joseph, Mo.	60 00
Leavenworth, Kan.	60 00
Omaha, Neb.	60 00
Council Bluffs, Ia	60 00
Pacific Junction, Ia	60 00
Sioux City, Ia.	62 95
St. Paul, Minn.	70 00
Mineola, Tex.	60 00
Duluth, Minn.	72 50
Houston, Tex.	60 00
New York, N. Y.	108 50
Boston, Mass.	109 50
Baltimore, Md.	107 00
Washington, D. C.	107 00
Norfolk, Va.	97 75
Saratoga, N. Y.	90 90

We don't sell every date to all these points, but we can fit you for almost any date.

at the Grand Canyon on the way. Call, write or phone me and we will prepare your whole trip.

J. J. WARNER - 1112 Broadway
Phone Oakland 425
F. W. PRINCE, 673 Market Street, S. F.

HOT WATER FOR CLEANLINESS

THE BATH DAY OR NIGHT
THE KITCHEN ITS MANY DEMANDS

A GAS WATER HEATER ATTACHED TO THE KITCHEN BOILER GIVES QUICK RESULTS.
THE LOW COST SHOULD PUT ONE IN EVERY HOME.

Oakland Gas, Light and Heat Company
Clay and Thirteenth Streets

LOW RATES EAST

TO ALL PRINCIPAL POINTS

VISIT THE OLD HOME

Tickets Honored on all Transcontinental Trains
We Offer you Three Routes:

OGDEN --- SUNSET --- SHASTA

Baltimore	$107.00	New York	$108.50
Philadelphia	107.50	St. Louis	67.50
Washington	107.00	Chicago	72.50
Boston	109.50	New Orleans	67.50

AND OTHER EASTERN POINTS.

Jamestown Exposition $97.75

June 6, 7, 8
July 9, 10, 31
August 19, 20

Secure Tickets and Sleeping Car Reservations Early

W. F. Holton, City Pass. and Tkt. Agt.
G. T. Forsyth, D. F. and P. A.
Corner 13th and Franklin Streets, Oakland, Cal.
Phone Oakland 543.

SUNSET ROUTE

Now Is Your Opportunity to Save Money on Your Eastern Trip

Chicago	$72.50	Washington	$107.00
New York	108.50	Boston	109.50
St. Paul	70.00	Philadelphia	107.50
New Orleans	67.50	Baltimore	107.00

AND OTHER EASTERN POINTS

Sale Dates June 6, 7, 8, July 3, 4, 5, August 8, 9, 10, September 11, 12, 13.

ADDITIONAL NEW YORK ADDITIONAL
July 9 and 10

This is the route via all rail or part sea and rail. Elegantly equipped steamers from New Orleans to New York

W. F. HOLTON, C. P. & T. Agt.
G. T. FORSYTH, D. F. & P. Agt.
Cor. 13th & Franklin Sts., Oakland, Cal.
Phone Oakland 543.

Vacation Trips EAST

The Southern Pacific-Rock Island Route will sell tickets at exceptionally low rates to many Eastern cities this summer. Jamestown, Saratoga, Philadelphia, Washington, Baltimore, New York, Boston, Chicago, Kansas City, Omaha, Sioux City, St. Paul. An opportunity to visit the East at a nominal cost. Through fast trains carrying Pullman Standard and Tourist Sleepers; also free reclining chair cars.

For full particulars call on or write

W. F. HOLTON, C. P. & T. Agt.
G. T. FORSYTH, D. F. & P. Agt.,
Cor. 13th and Franklin Sts., Oakland, Calif.
Phone Oakland 543.

Are You Figuring on an Economical Trip East

? ? ?

Come in and let us talk to you of the through tourist sleeping car service.

Daily, California to Chicago and Eastern Points

Via the **Southern—Union Pacific**—short line---short time---courteous treatment. See the great Salt Lake; Weber's Canyon; Devil's Slide, and Cheyenne, the frontier city.

For further information and sleeping car reservations see

W. F. HOLTON, C. P. & T. Agt.
G. T. FORSYTH, D. F. & P. Agt.,
Cor. 13th & Franklin Sts., Oakland, Calif.
Phone Oakland 543

WABASH R. R. CO.

Niagara Falls Short Line

TOURIST SLEEPING CAR SERVICE

Chicago to New York and New England Points
Mondays, Thursdays and Saturdays.
L. R. ROBINSON, General Agent.
TEMPORARY OFFICE FERRY BUILDING, FOOT OF MARKET ST., SAN FRANCISCO, CAL.

ALL TRAINS DAILY—Unless Otherwise Noted.

SOUTHERN PACIFIC DEPARTURES and ARRIVALS OAKLAND

Trains are due to arrive and leave —AT— SIXTEENTH-STREET STATION.

Leave—	May 1, 1907.	—Arrive
7:34a	Richmond, Pinole, Port Costa, Benicia, Suisun, Bolenas, Batavia, Dixon, Davis, Sacramento, Elmira, Vacaville, Winters, Madison, Esparto, Guinda, Rumsey; Davis, Woodland, Knights Landing, Tudor, Marysville, Chico, Vina, Tehama, Red Bluff—Hencut, Palermo, Oroville......	7:08p
8:13a	Vallejo, El Verano, Santa Rosa, Napa, St. Helena, Calistoga, Martinez, Concord, Danville, San Ramon. Stage from Calistoga to Geysers and all Lake county points.	5:38p
8:37a	Shasta Express—Richmond, Benicia, Elmira, Davis, Woodland, Colusa Junction, Willows, Corning, Redding, Shasta Springs, Ashland, Portland—Tacoma, Seattle, Spokane	5:30p
8:53a	Port Costa, Martinez, Cornwall, Antioch, Brentwood, Byron, Bethany, Tracy, Lathrop, Modesto, Turlock, Livingston, Merced, Fresno, Goshen Junction, Tulare, Bakersfield	4:08p
8:53a	Stockton, Newman, Los Banos, Dos Palos, Kerman, Henford, Visalia, Porterville	4:08p
9:37a	Atlantic Express—Sacramento, Colfax, Truckee, Reno, Sparks, Hazen, Winnemucca, Elko, Ogden, Salt Lake City, St. Louis—Omaha, Chicago—Butte, Helena—Boise City, Spokane, Tonopah, Goldfield, Manhattan, Bullfrog...	12:12p
10:11a	Stege, Richmond, San Pablo, Pinole, Rodeo, Vallejo Junction, Crockett, Port Costa, Martinez	6:06p
10:54a	Los Angeles Passenger—Richmond, Port Costa, Pyron, Modesto, Merced, Raymond, Fresno, Tulare, Bakersfield, Los Angeles; Henford, Lemoore, Visalia and Southern California points	6:30p
10:54a	Vallejo, Mare Island, Napa Junction, Napa	10:57a
10:34a	Overland Limited — Ogden, Cheyenne, Omaha, Chicago, Salt Lake City, Denver, Kansas City, Chicago.	7:08p
3:31p	Richmond, Pinole, Port Costa, Benicia, Suisun, Elmira, Vacaville, Winters, Dixon, Sacramento, Davis, Woodland, Tudor, Yuba City, Knights Landing, Marysville, Palermo, Oroville	10:08a
5:53p	Fresno Passenger—Crockett, Port Costa, Martinez, Cornwall, Antioch, Brentwood, Byron, Tracy, Lathrop, Modesto, Turlock, Merced, Berenda, Madera, Fresno	11:34a
4:17p	Portland Express—Richmond, Port Costa, Benicia, Suisun, Davis, Woodland, Colusa Junction, Willows, Corning, Redding, Dunsmuir, Shasta Springs, Ashland, Portland..	9:15a
4:34p	Vallejo, El Verano, Santa Rosa, Napa, St. Helena, Calistoga, Martinez, Danville, San Ramon	8:55a
5:35p	The Owl Limited—Port Costa, Newman, Los Banos, Kerman, Fresno, Tulare, Bakersfield, Los Angeles, Chicago St. Louis special sleeper for Kansas City, St. Louis, Chicago	8:14a
5:51p	El Dorado—Pinole, Vallejo, Mare Island, Port Costa, Benicia, Suisun, Sacramento ..	10:57a
4:20p	China and Japan Fast Mail—Ogden, Cheyenne, Omaha, Chicago—Salt Lake City, Denver, Pocatello, Monida, Butte, —Boise City, Walla Walla, Spokane—Port Costa, Byron, Stockton, Lodi, Galt, Sacramento, Humboldt, Winnemucca, Battle Mountain, Carlin, Elko, Montello	6:52p
7:37p	Truckee, Reno, Hazen, Tonopah, Manhattan, Goldfield, Bullfrog, Keeler; Port Costa, Suisun, Elmira, Dixon, Davis, Sacramento, Rocklin, Auburn, Colfax, Roca, Sparks	6:34a
7:37p	Stege, Richmond, Pinole, Vallejo, Crockett—Sundays only	6:34a
8:57p	Oregon Express—Pt Costa, Benicia, Suisun, Sacramento, Lincoln, Wheatland, Marysville, Gridley, Biggs, Chico, Vina, Tehama, Red Bluff, Shasta Springs, Portland, Weed, Laird, Klamath Falls—Tacoma, Seattle, Spokane .	8:08a
6:20p	Fast Mail—Ogden, Omaha, Chicago—Pueblo, Kansas City, St. Louis	12:12p

FIRST STREET, NEAR BROADWAY.

7:57a	Mt. Eden, Alvarado, Newark, Centerville, Alviso, Agnew, Santa Clara, San Jose, Los Gatos, Alma, Wright	5:11p
	Connects at Santa Clara with	
7:57a	The Coaster—Gilroy, Pajaro, Castroville, Salinas, Kings City, San Miguel, Paso Robles, Santa Margarita, San Luis Obispo, Surf, Lompoc, Santa Barbara, San Buenaventura, Oxnard, Burbank, Los Angeles	9:06a
7:57a	Hollister, Tres Pinos—Watsonville, Santa Cruz—Glenwood, Laurel—Boulder Creek—Del Monte, Monterey, Pacific Grove	9:06a
8:10a	Niles, San Jose, Pleasanton, Livermore, Stockton, Lodi, Galt, Elk Grove, Sacramento	3:52p
9:16a	Oakdale, Chinese, Jamestown, Sonora, Tuolumne, Angels...	3:32p
12:15p	San Leandro, Lorenzo, Hayward, Halvern, Decoto, Niles, Irvington, Warm Springs, San Jose	2:12p
2:35p	Elmhurst, Mt. Eden, Alvarado, Newark, Alviso, Agnew, Santa Clara, San Jose (Market street)	6:50p
4:35p	Niles, Pleasanton, Livermore, Tracy, Lathrop, Stockton, Lodi (arrive via Martinez at Sixteenth-street depot)	9:56a
4:57p	Mt. Eden, Alvarado, Newark, Centerville, Alviso, Agnew, San Jose, Campbell, Los Gatos, Alma, Wright	*8:14a **10:09a
5:15p	San Leandro, Lorenzo, Hayward, Decoto, Niles, San Jose, Sunol, Pleasanton, Livermore.	*7.52a **11:08a
5:56p	San Leandro, Lorenzo, Hay- Jose	9.06a
	Connects at San Jose with	
6:56p	San Leandro, Lorenzo, Hayward, Decoto, Niles, San Jose	9:00p
6:56p	Sunset Express—San Antonio, Houston, New Orleans, Washington, D. C.; New York, El Paso, Kansas City, St. Louis—Chicago—Fort Worth, Dallas, St. Louis	9:00a
6:56p	Redwood, San Jose, Gilroy, Salinas, Paso Robles, San Luis Obispo, Surf, Santa Barbara, San Buenaventura, Oxnard, Burbank, Los Angeles, Pajaro, Capitola, Watsonville, Santa Cruz—Castroville, Del Monte, Monterey, Pacific Grove	2:06a

SOUTHERN PACIFIC STEAMER SERVICE—From San Francisco.

*1:00p	Collinsville, Rio Vista, Isleton, Walnut Grove, Vorden, Courtland, Sacramento. From south end Ferry building	*8.00p
2:00p	Wednesdays, from Howard-street wharf No. 2—S. S. Breakwater for Coos Bay and Marshfield, Or., connecting at Marshfield for Coquille and Myrtle Pt.	**8:00a

*Sunday excepted.
**Sunday only.

For low passenger and freight rates and prompt and reliable service to and from all Pacific Coast points and the Eastern States, patronize the SOUTHERN PACIFIC. G. T. FORSYTH, District Freight and Passenger Agent, Thirteenth and Franklin streets.

Italian Popular Bank

Broadway and Eighth St. Oakland

Commercial and Savings Loans

CAPITAL STOCK $250,000.00

CHEV. J. F. FUGAZI, President.
F. N. BELGRANO, Cashier.
P. MORBIO, Assistant Cashier.
G. GHIGLIERI, Local Manager.

Zinco and half-tone cuts made at TRIBUNE office.

FINANCIAL — STOCKS AND BONDS — SHIPPING

OAKLAND STOCK EXCHANGE

Evening Session, Tuesday, June 11.

1000	Atlanta	48
1000	Bononza Extension	20
1000	Black Ants	06
100	Blue Bell	17
1000	Bonnie Clare	43
1000	Columbia Mountain	46
500	Combination Fraction (b 30)	2.12
1000	Cowboy	02
1000	Coming Nation	15
1000	Dixie	07
1000	do	07
2000	do	07
1000	Eagles Nest (b 30)	20
500	Florence	4.02½
1000	Great Bend	58
1000	do	58
1000	Golden Anchor	19
2000	Goldfield Consolidated	5.55
1000	Great Bend Extension	14
1000	Granny (b 30)	18
1000	Happy Hunch (s 30)	19
1000	Jim Butler	99
1000	Kendall	32
2000	Lone Star (b 10)	20
1000	Mohawk Consolidated Lease	32
1000	MacNamara	30
1000	Mohawk Extension	11
1000	Montgomery Mountain (s 10)	16
2000	Manhattan Mining	08
1000	Nugget	07
1000	Original Manhattan	13
1000	Rescue	17
1000	Sandstorm	45
1000	Silver Pick	53
1000	Triangle	26
2000	Vernal	21
2000	West End Con. (s 30)	85
1000	Yankee Girl	07
2000	do	07

Morning Session, Wednesday, June 12.

1000	Adams	13
1000	Amethyst	29
300	Belmont (T)	3.72½
100	do (b 5)	3.75
1000	Black Butte Extension	08
2000	Booth (s 30)	40
3000	Central Eureka (b 90)	45
1000	Conqueror	12
1000	Daisy	1.17½
1000	Empire	12
1000	Florence (b 10)	4.10
100	Goldfield Consolidated	5.55
300	do	1.55
200	do	1.55
1000	Great Bend Extension	14
2000	Godl Bar (B)	69
1000	Grandma	12
1000	Homestake	74
2000	Kewanas	62
2000	Laguna	1.15
2000	Lige Harris (s 10)	02
1000	Montana	2.92½
1000	Mayflower	37
2000	Manhattan Crescent	07
2000	Mustang (s 10)	25
1000	Original Bullfrog	10
2000	Potlatch	26
2000	Red Top Extension	25
500	Silver Pick	95
1000	do	95
2000	Tramp Consolidated	57
500	do (b 30)	57
1000	Yellow Horse	05

SAN FRANCISCO EXCHANGE

SAN FRANCISCO, June 12.—The following quotations are of the regular call session of the San Francisco Stock and Exchange Board up to noon today:

	Bid.	Asked.
Alpha	03	04
Alta	..	01
Andes	16	17
Belcher	26	27
Best & Belcher	70	..
Bullion	16	..
Caledonia	15	16
Challenge Consolidated	11	12
Chollar	..	09
Confidence	..	90
Consolidated Imperial	01	03
Consolidated New York	..	04
Con Virginia Mining Co.	66	67
Crown Point	..	25
Exchequer	30	..
Gould & Curry	15	17
Hale & Norcross	43	..
Julia	..	05
Justice	..	01
Kentuck	..	10
Mexican	42	45
Occidental	41	..
Ophir	1.85	1.90
Overman	10	..
Potosi	10	12
Richmond Eureka	5.00	..
Savage	56	60
Scorpion	..	03
Seg Belcher	03	05
Sierra Nevada	32	34
Silver Hill	52	80
Syndicate	20	..
Union Consolidated	28	30
Utah	05	06
Yellow Jacket	..	80

SALES.

200	Alpha	03
200	Belcher	26
200	Caledonia	15
100	Con Virginia Mining Co.	67
300	Gould & Curry	15
1000	Justice	01
200	Potosi	11
800	do	12
100	Savage	60
500	Seg Belcher	04
200	Sierra Nevada	33

SAN FRANCISCO STOCK AND EXCHANGE BOARD.

SAN FRANCISCO, June 12.—Stock and Bond Exchange quotations, 10:30 a. m session. Sutro & Co., 412 Montgomery street.

Associated Oil Co., 5%	80	..
Cal. Cen. Gas & Electric, 5%	..	80
C. C. W. Co Gen. Mtge., 5%	..	97½
Ferries & C. H. R. R., 6%	103¼	..
Honolulu R. T. & L. Co., 6%	105¼	..
Los Angeles Railway, 5%	106¾	..
Northern Ry. (of Cal.), 5%	110¼	111½
Oakland Gaslight Co., 5%	103¾	105
Oakland Transit Co., 5%	110¼	..
Oakland Transit, 5%	102½	..
Oakland Transit Con., 5%	100	..
Pacific Electric Ry., 5%	102¼	102½
S. F. & S. J. Valley, 5%	110¼	..
S. F., Oak. & S. J. Ry. 5%	102	104½
S. P. Branch Ry. of Cal., 6%	124	..
United R. R. of S. F., 4%	70	70¼
Water Stocks—		
Spring Valley Water Co.	..	20¼
Insurance Stocks—		
Fireman's Fund	..	139¼
Bank Stocks—		
First National Bank of S. F.	..	254⅞
Powder Stocks—		
Giant	77	78
Sugar Stocks—		
Honokaa Sugar Co.	10¼	..
Makaweli Sugar Co.	28½	30
Onomea Sugar Co.	35½	35¾
Paauhau S Plantation Co.	11	11¼
Union Sugar Co.	45	..
Miscellaneous Stocks—		
Alaska Packers' Association	86½	..
Associated Oil Co.	34	34⅛
Cal. Fruit Canners' Assn.	100	103
Cal. Wine Association	..	82

SALES.

2000	Pacific Electric	102¼
3000	Contra Costa	102
10	Water	20
2000	Oil Bonds	81
50	Union Sugar	45
2000	Southern Pacific, Ref.	91
5000	United Railroads	70¼
10	Hutchinson	15¼

Comstock Assessment Directory

San Francisco, May 27, 1907. Office, 156 Bush street.

Company.	No.	Levied.	Del Bd.	In Office	Sale Day	Amt.	Office
Sierra Nevada	10	Apr 22	May 28	May 28	June 18	10	339 Bush
Utah	5	Apr 22	May 28	May 27	June 17	05	339 Bush
Bullion	8	May 3	June 3	June 10	July 2	05	368 Bush
Savage	8	May 9	June 9	June 12	July 1	10	339 Bush
Challenge	45	May 17	June 17	June 19	July 10	10	916 Kohl Bldg
Julia Con.	7	May 17	June 17	June 24	July 16	02	368 Bush

STOCKS GO UP AND THEN DOWN

Small Advances at Opening Wall Street Followed by Decline Under Pressure.

NEW YORK, June 12.—Opening prices of stocks made small advances over last night on a meager volume of business. Canadian Pacific rose nearly a point and Union Pacific Southern Pacific, Reading and Anaconda large fractions.

Stocks were bought sparingly after the opening and some went higher, but the list was soon seen to yield under the pressure against Reading, Union Pacific, United States Steel and American Smelting. The tone improved for a time, but the demand became notably less as prices hardened. Reading fell off 1⅜. Union Pacific reacted from 134¼ to 133¼.

Reading rallied from the attack on it, and Union Pacific became strong with a rise of 1¼ and Northern Pacific gained 1⅜. There were declines in Northwestern and St. Louis and San Francisco second preferred of 1 and in Pressed Steel Car preferred of 2.

Bonds were irregular.

COTTON FUTURES.

NEW YORK, June 12.—Cotton futures opened steady, July, 12.10c; August, 11.98c; October and December, 11.86c; January, 11.95c; February, 11.90c; March, 12.05c.

GRAINS FIRM; TRADING LIGHT

Wheat Prices Are Good Despite Continued Favorable Weather Reports.

CHICAGO, June 12. — Covering by shorts caused firmness in the local wheat market today despite lower cables and continued favorable weather in this country and Canada for the growing crop. Trading was not of large volume owing to the comparative scarcity of offerings. September opened ⅝c lower to ¼c higher at 95⅝c to 96c, and sold at 95¼c.

The corn market was firm because of a good demand from cash houses. Offerings were light and came from scattered sources. September opened unchanged to ⅛c lower at 53c to 53⅛c, and sold up to 53⅜c.

Oats were firm in sympathy with other grains. Trading was light. September opened a shade better to ¼c to ⅜c higher at 35⅝c to 36c, and for a time held within that range.

Provisions were weak with prices sharply lower owing to liberal profit taking by leading longs. Large receipts of hogs at western packing centers contributed to the weakness. September pork was off 12½c to 5c at $15.80@16.02½; lard was down 5@7½c to 17½@20c at $8.75 to $8.87½; ribs were 5c to 7½c lower at $8.60 to $8.72½.

LATEST NEWS FROM NEVADA GOLD FIELDS

One of the biggest mining deals that has been recorded in the Goldfield district since the Merger deal was put through by Nixon & Wingfield, was consummated a few days ago when D. Mackenzie purchased from W. J. Douglas, George Winkler, Carl Brower, George B. Gray, Ed Mims and Elmer J. Chute, the Mt. Whood group of three claims and a fraction, lying just east of town and adjoining the Frances Mohawk and other good properties.

Mr. Mackenzie admits that he was forced to pay a pretty stiff price for the property but declined to give out the amount at this time.

"I have been trying to buy that group of claims ever since I came to Goldfield," said Mr. Mackenzie, "and I have finally got it. I had to pay a big price for the property but I am thoroughly satisfied with my bargain. Prof. Spur, in his report on the Goldfield district, laid emphasis on the fact that in his opinion the greatest mineral wealth of the district lay east of Goldfield, including the Mt. Whood group. In fact, the Mt. Whood group lies almost in the center of the section designated by him as being the best and richest in the district."

Mr. Mackenzie has not completed his plans for the development of the property but a company will probably be formed and work started in a short time.

Mr. Mackenzie is one of the mine owners and operators of Goldfield who is not worrying about the condition of the stock market.

"There are a number of explanations for the present dullness in the stock market," said Mr. Mackenzie yesterday, "and the question has been so thoroughly discussed during the last few weeks that everybody dealing in stocks should be fairly well posted on the subject by this time. The stock market will pick up after awhile and I predict that we will see the greatest boom in Goldfield next winter that the camp ever witnessed. By the first of February there will be fifty new producing mines in the Goldfield district, and the output from the proven mines that are now attracting attention will be vastly increased.

"The people have come to think that the Consolidated is the whole thing in the Goldfield district and the fact that the Consolidated is not paying dividends and may not pay any for some time may have a bad effect. If the people could divorce their minds from the idea that the Consolidated is the whole thing, conditions would improve. And that time will come. The mines in the Goldfield district, outside of the Merger properties are too big and rich to be overlooked for any length of time. The people will very soon realize that the Consolidated represents a very small per cent of the rich producing mines in Goldfield. A great many realize that now and the great mass of investors will fall into line before long.

"I repeat that by the first of February there will be fifty new producing mines in this district."

MARINE NEWS

U. S. COAST AND GEODETIC SURVEY.

Time and height of high and low water at Fort Point, entrance to San Francisco bay. By official authority of the superintendent.

The time of high and low waters at the city front (Mission-street wharf) is about twenty-five minutes later than at Fort Point. The height of tides is the same at both places. The time at the Webster-street bridge is forty minutes later than the time indicated in the following table:

JUNE 12 TO 17.

	L. W.		H. W.		L. W.		H. W.	
	Time A M	Ft.	Time A M	Ft.	Time P M	Ft.	Time P M	Ft.
12	6:30	-0.4	2:09	4.7	6:00	3.6	11:45	5.2
13	7:02	-0.3	2:55	4.8	6:44	3.7	..	..
	H. W.		L. W.		H. W.		L. W.	
14	0:05	5.0	7:40	-0.2	9:35	4.7	7:34	4.0
15	0:35	4.8	8:15	0.0	4:10	4.8	8:26	3.7
16	1:18	4.7	8:54	0.3	4:46	4.9	9:34	3.4
17	2:16	4.3	9:40	0.6	5:18	5.0	10:40	3.0

JUNE 12.

Sun Rises......4:47 | Sun Sets.......7.32

NOTE—In the above tabulation of tides the daily tides are given in the order of their occurrence, commencing with the early morning tide in the left-hand column, and the succeeding tides as they occur. On some days there are but three tides, the usual fourth tide occurring the following morning.

The column of heights gives the elevation of each tide above or below the plane of Coast Survey Chart Soundings. The numbers are always additive to the chart depths, unless preceded by the minus sign or dash (-), when the numbers are subtractive from depths given on the chart.

ARRIVED AT SAN FRANCISCO.

Br stmr Appalachee, Nichols, 30 days from Hongkong, via Moji 22 days.

Stmr Watson, Bartlett, 66 hours from Seattle.

Stmr National City, Weber, 40 hours from Redondo.

Stmr James S Higgins, Ellison, 39 hours from Port Los Angeles.

Stmr Francis H Leggett, Reiner, 21 hours from Eureka.

Stmr Whittier, Salvesen, 24 hours from Port Harford.

Stmr Nome City, Hansen, 64 hours from Astoria.

Stmr Hanalei, Ravens, 52 hours from San Pedro

Stmr Mandalay, Sanford, 35 hours from Crescent City.

Stmr Marshfield, Dettmers, 58 hours from San Pedro.

Stmr Noyo, Lee, 15 hours from Fort Bragg.

Stmr Maverick, Daniels, — hours from Port Harford, with disabled stmr Atlas and barge 91 in tow.

Stmr Brooklyn, Hendrickson, 28 hours from Eureka.

Stmr Aurelia, Bowdich, 78 hours from Gray's Harbor.

Br ship Brilliant, Morrison, 27 days from Yokohama.

Barge Santa Paula, Pille, 24 hours from Port Harford, in tow of stmr Whittier.

CLEARED FROM SAN FRANCISCO.

Br stmr Asia, Gaukroger, Hongkong, etc., Yokohama and Honolulu.

Ger stmr Germanicus, Berndt, Nanaimo.

Stmr Texan, Hall, Kahului, via Seattle.

Stmr City of Topeka, Glelow, Eureka.

SAILED FROM SAN FRANCISCO.

Br stmr Asia, Gaukroger, Hongkong, etc.

Stmr Hyades, Oliven, Nome, via Seattle.

Stmr Mandalay, Sanford, San Pedro.

Stmr Nome City, Hansen, San Pedro.

Stmr Texan, Hall, Kahului, via Seattle.

Stmr James S Higgins, Ellasen, Fort Bragg.

Stmr Elizabeth, Olsen, Bandon.

Stmr Westport, Moreno, Crescent City.

Stmr Arctic, Olsen, Fort Bragg.

Stmr Francis H Leggett, Reiners, Eureka.

Schr Roderick Dhu, Madsen, Monterey, in tow of tug Relief.

Schr Advance, Ogidnlesen, Coquille River.

Schr James A Garfield, Dannevig, Raymond.

Schr Gotama, Delehanty, Tillamook.

Cattle Receipts.

CHICAGO, June 12.—Cattle—Receipts, 1800; steady to shade lower; cows, $1.45@1.75; heifers, $2.65@5; good to prime steers, $4.75@6; stockers and feeders, $3@5.50.

Hogs—Receipts, 30,000; market 5c lower; light, $6@6.22½; heavy, $5.75@6.17½; rough, $5.75@5.95; pigs, $5.65@6.15.

Sheep—Receipts, 20,000; market, 10c to 15c lower; native and western, $4.95@6.55; lambs and westerns, $6@8.

WOOL MARKET.

ST. LOUIS, June 12.—Wool, steady, territory and western mediums, 20@27c; fine medium, 18@21c; fine, 15@17c.

CITY MARKET

HAY AND FEEDSTUFFS.

Bran—$20@22 per ton.

Middlings—$27@30 per ton.

Shorts—$20.50@22.50 per ton.

Feedstuffs — Rolled barley, $27@28; mixed feed, $21@24; oilcake meal, nominal; cocoanut cake or meal at mills, $26 in 10 and $26.50 in 5-ton lots; jobbing, $27; corn meal, $32; cracked corn, $33; broom corn feed 90c@$1 per ctl; alfalfa meal, carload lots, $20.50, jobbing, $21.50; per ton, mealfalfa, $20.50, jobbing, $21.50.

Hay—Choice wheat, $22@23.50 per ton; good wheat, $18@21; other grades wheat, $15@17; wheat and oat, $12@21; tame oat, $12@20; wild oat, $9@14, alfalfa, $8.50@12; stock, $8@10 per ton.

Straw—60@90c per bale

BEANS AND SEEDS.

Beans (per ctl)—Bayos, $3.15@3.25; pea, $3.00@3.25; small white, $2.85@3; large white, $2.60@2.70; pink, $2.40@2.50; red, $3.25@3.50; limas, $4.75@4.90; red kidneys, $3.25@3.50; blackeyes, $4.90@5; butter, $4.50@5; horse beans, $2@2.25, cranberry beans, $3.75@4.

Seeds—Brown mustard, 3@3¾c; yellow mustard, nominal; flaxseed, 3¼@3½c; canary, 4@4½c; alfalfa, 14½@15c; rape, 1@3½c; timothy, nominal; hemp, 5c; millet, 3½c per lb; broom corn seed, $18@20 per ton.

Dried peas—Niles, nominal; green peas, $2.50@2.75 per ctl.

POTATOES, ONIONS, VEGETABLES.

Potatoes (per ctl)—River whites, $1.75@2; Oregon Burbanks, $2@2.40; eastern Burbanks, $2@2.25; eastern rurals, $1.65@1.85; new potatoes, $2.25@2.65 for early rose and $2.50@3 for white.

Onions—New red, $2.25@2.40 per sack; Australia, $3@3.50 per ctl.

Vegetables—Asparagus, 5@10c per lb for general offerings and 11@13c for extra, rhubarb, $1.50@1.75 per box; green peas, 3@4c per lb; tomatoes, crates, $1.50@1.75; boxes, $1.25@1.50, string beans, 2@4c per lb; wax beans, 5@7c per lb; summer squash, $1@1.25 for small and $2@2.75 for large boxes; egg plant, 17½@20c per lb; green peppers, 25@35c per lb, cucumbers, 90c@$1 per box for Marysville and 60@70c for southern; garlic, 5@6c per lb for new; cabbage, $1.75 per ctl, cauliflower, 50@75c per dozen; turnips, $1@1.50 per sack; green corn, 25@35c per dozen.

POULTRY AND GAME.

Poultry (per dozen)—Hens, $6@7.50 for large and $5@5.50 for small; old roosters, $4@4.50, young roosters, $7@9; fryers, $6.50@7 for large and $5@6 for small; broilers, $3@4.50 for large and $2.50@2.75 for small; pigeons, $1.25@1.50; squabs, $1.50@2; ducks, $5.50@6 for young and $4.50@5 for old; goslings, $2@2.50 per pair, geese, $2 per pair.

Game—Hare, $1.50@2.25; rabbits, $2@2.50.

BUTTER, CHEESE AND EGGS.

Butter—Fresh creamery, extras, 25c per lb, steady; do firsts, 24c, steady; seconds, 23½c, steady; thirds, 22½c, steady; packing stock firm at 22½c for No. 1 and 22c for No. 2.

Cheese—Fancy California new flats, 13½c per lb, steady, firsts, 12½c, steady; new young Americas, fancy, 14½c, steady; firsts, 14c, steady; eastern storage, fancy, 18c, firm.

Eggs—California fresh extras, 20½c per dozen, firm; firsts, 19½c, firm; seconds, 17½c, firm; thirds, 16½c, firm.

DECIDUOUS AND CITRUS FRUITS.

Berries—Strawberries, $9@11 per chest for Longworths and $6@9 for the large varieties, raspberries, $8@12 per chest and $1.50@2 per crate; blackberries, $2@3 per chest for primus and $8@10 for genuine; loganberries, $4@6 per chest; gooseberries, 5@7c per lb for common and 9@10c for English.

Currants—$6@9 per chest.

Apricots—$1@1.25 for boxes and $1.25@1.40 for crates; in bulk, 4@5c per lb.

Apples—Old crop, $1.25@2 per box; new, 75c@$1.25 for large and 40@65c for small boxes.

Figs—Nominal

Cherries (per drawer)—Blacks, 90c@$1.25, royal Anne 90c@$1.25; loose, 8½@10c per lb for royal Anne, 10@11c for blacks and 6@9c for white.

Melons—Cantaloupes, $2.50@3.50 for large and 75@85c for small crates.

Peaches—75c@$1 per box.

Plums—Crates, 75c@$1; drawers, 50@75c.

Citrus fruits (per box)—Navel oranges, $2.25@3.50 for small and $1.25@2 for large sizes; seedlings, $1.50@2.50; Valencias, $3.50@4; Mediterranean sweets, $1.25@2 for standards, lemons, $3.75@4.50 for fancy, $2.50@3.50 for choice and $1.25@2 for common, limes, $1@5.

Tropical fruits—Bananas, $1@1.50 per bunch for Hawaiian and $3@3.50 for Central American, pineapples, $3 per dozen

BUTTER AND EGGS.

CHICAGO, June 12.—Butter, steady; creamery, 17½@23c; dairy, 18@21c.

Eggs, easy, at mark, cases included, 13½c.

MONEY MARKET

NEW YORK, June 12.—Close: Money on call steady.

The course of prices became downward again, Union Pacific losing most of its rise, and Reading selling below 103. Active stocks were generally sluggish. Canadian Pacific improved 1⅜c

An abrupt fall of 4⅛ in Rock Island caused renewed weakness in the general list and some the favorites sold at the lowest figures of the day.

SUGAR AND COFFEE.

NEW YORK, June 12.—Sugar—Raw, quiet; fair refining, 3.31c; centrifugal 96 test 3.81c, Molasses sugar, 3.06c. Refined, quiet; crushed, $5.70, powdered, $5.10, granulated, $5

Coffee—Quiet; No. 7 Rio, 6⅝; No. 4 Santos, quiet.

WHEAT MARKET.

CHICAGO, June 12.—Close: Wheat—July, 90½c; September, 92¾@93c

Corn—July and September, 52⅞c

Oats—July, 42c; September, 35⅝c.

Lard—July, $8.65, September, $8.72½.

Ribs—July, $8.47½@8.50; September, $8.62½

Rye—Cash 88c

Barley—Cash, 70@75c

Flax, clover and timothy, nothing doing.

CASH.

Wheat—No. 2 red, 93@94c; No 3 red, 90c, No. 3 hard, 93@94c, No 1 northern, $1.01@1.03 No 3 northern, 96c@$1.02

Corn—Nothing doing.

Oats—No. 3, 43½c.

The close was very weak, September being 2⅛@2⅞c below yesterday's closing at 92⅞@93c.

Corn eased off in sympathy with wheat. The close was ⅛@¼c down at 52⅞@53c for September.

LEAD AND COPPER.

NEW YORK, June 12.—Lead—Dull at $5.75@5.85. Lake copper dull at $24@24.50. Silver, 66⅞c.

WINDY CITY'S THUGS SLEEP

Chief of Police Shippy Declares Peace and Harmony Reigned Two Days.

CHICAGO, June 12.—Chicago was free from crime for forty-eight hours recently.

Chief of Police Shippy says it was, at any rate.

"There was practically no crime reported to me within that time," was the way the chief put it. "Outside of a few minor cases, I think the city is as free from crime right now, too, as it ever has been."

To this Chief Shippy added that if any one would just show him any place where gambling was being conducted he immediately would raid it.

POOLROOMS RAIDED.

NEW YORK, June 12.—The organized campaign by the district attorney's office against poolrooms in New York brought great results yesterday, according to Assistant District Attorney Vandiver, when a firm with offices at 299 and at 50 Broadway was raided. The district attorney alleges that the concern supplied over 500 poolrooms and handbook men in the city.

According to the district attorney the biggest of the syndicates in the city have been put out of business, temporarily at least.

CALVE TO SING IN CUBA.

NEW YORK, June 12.—Emma Calve will sing for the first time in Cuba and Mexico next year. Beginning with October 5 she will make a tour of this country. Later in the season she will visit the two southern countries.

OAKLAND HARBOR NEWS

The following are the arrivals and departures of vessels from Oakland harbor for the twenty-four hours ending at noon today.

ARRIVED.
Long Wharf

Stmr Tasco, 469 tons, Ahlin, from Portland; 200,000 ft. lumber.

Stmr. Del Norte, 297 tons, Payne, from Crescent City; 170,000 ft. lumber.

Ship Eclipse, 1169 tons, Nelson, from Columbia river; 900,000 ft. lumber.

Stmr. Aurelia, 309 tons, Bowdick, from Gray's Harbor; 400,000 ft. lumber.

Schr. John A., 138 tons, Olson, from Gray's Harbor, 400,000 ft. lumber.

Schr. John A., 138 tons, Olson, from Gray's Harbor; 150,000 ft. lumber

Stmr Brooklyn, 216 tons, Henderickson, from Eureka; 150,000 ft. lumber.

Stmr. Albion, 258 tons, Olson, from Bowen's Landing; 7000 ties.

SAILED.
Long Wharf.

Sea Foam.
Acme.
Monterey.
Hercules
Washueal

CLOSING ON STOCKS WALL STREET

NEW YORK, June 12.—The closing stock list was as follows:

Atchison	88½
do preferred	92⅞
Baltimore & Ohio	93¾
Canadian Pacific	169⅛
Chicago & Northwestern	141½
do preferred	204
Colorado Southern	23¾
Denver & Rio Grande	25½
do preferred	70
Erie	22⅜
Illinois Central	135¼
Louisville & Nashville	111
Mexican Central	20¾
Missouri Pacific	75¼
New York Central	112⅞
Pennsylvania	120
Reading	103
Rock Island	20⅛
do preferred	42
St. Paul	127
Southern Pacific	76⅜
Southern Railway	19
Union Pacific	134
do preferred	85
Wabash	13
Wisconsin Central	16½
MISCELLANEOUS.	
Amalgamated Copper	84
American Car and Foundry	40¾
American Locomotive	56⅜
American Smelting and Refining	117⅛
do preferred	105¼
Brooklyn Rapid Transit	54
Colorado Fuel and Iron	30⅛
International Paper	12⅛
National Biscuit	74¼
National Lead	60½
Pacific Mail	23⅛
People's Gas	90½
Pressed Steel Car	34
Pullman Palace Car	160
Standard Oil	51
Tennessee Coal and Iron	140
United States Steel preferred	33¼
Western Union	98
Interborough Metropolitan	17
do preferred	46
Mackay	66
do preferred	65

The market closed dull and heavy, Canadian Pacific made a suden jump of 3⅛.

CARS WILL RUN UNTIL MIDNIGHT

United Railroads to Inaugurate Night Service on Three Lines This Evening.

SAN FRANCISCO, June 12.—Beginning tonight the United Railroads will inaugurate its midnight service on three lines and will gradually increase the number of lines until the whole system is in operation as before the commencement of the strike.

The Fillmore, Haight and Sutter-street lines will run tonight until 12 o'clock.

DIED.

DUNCAN—In this city, June 11, 1907, Margaret beloved wife of Robert Duncan, mother of Robert Jr and David Duncan, and sister of Mrs. Thomas Howie, Mrs. J R. Bruce, Mrs. George Yager and John and Alex Leitch, a native of Scotland

**Friends and acquaintances are respectfully invited to attend the funeral services tomorrow (Thursday), June 13th, at 2 p. m., at her late home, 505 Adeline street.

SPENCE—In Alameda, June 12, 1907, John Ernest, beloved son of A. T and Minnie Spence, and grandson of Mr. and Mrs. J. C Estey, a native of Oakland, aged 3 years.

** Funeral private.

COTTON MARKET.

NEW YORK, June 12.—Cotton—Spot closed steady 10 points lower; middling uplands, 13.15c, do gulf, 13.40c.

Futures closed steady; June 11.85c, July 11.92c, August 11.61c, September 11.56c, October 11.70c, November 11.68c, December 11.69c, January 11.80c, February 11.82c, March 11.88c.

COUNTY TAXES.

(Continued from page 20.)

lot 1, blk 3-1462, and imps 1 13

75433 H Catiland — Mortgagee's interest, in Beaudry & Peladeau Tract, map filed of record in the office of the Recorder of Alameda Co, w 50 ft of lots 10 and 11, blk 3-1462.... 1 94

75435 James McFarland—In Beaudry & Peladeau Tract, map filed of record in the office of the Recorder of Alameda Co, s 25 ft of lot 4, blk 3-1462...... 77

75442 J W Phillips — In John Doyle Tract, map filed of record in the office of the Recorder of Alameda Co, lot 4, blk L-1462 67

75446 J W Phillips — In John Doyle Tract, map filed of record in the office of the Recorder of Alameda Co, w ½ of lot 6, blk L-1462.. 50

BLOCK 1465.

75462 Rose Tisdale—In Map of Klinknerville Tract, map filed of record in the office of the Recorder of Alameda Co, lot 5, blk D-1465, and imps 78

75466 Helen E Hughson—In Map of Klinknerville Tract, map filed of record in the office of the Recorder of Alameda Co, lot 6, blk D-1465.... 67

75467 Thomas G Mahoney — In map of Klinknerville Tract, map filed of record in the office of the Recorder of Alameda Co, w ¼ of lot 9, blk D-1465, and imps...... 88

75472 Gabriel Bore—In Map of Klinknerville Tract, map filed of record in the office of the Recorder of Alameda Co, lot 12, blk D-1465......... 36

75481 C A Klinkner, G. H. Collins, E. Higgins, A J Snyder, in Map of Klinknerville Tract, map filed of record in the office of the Recorder of Alameda Co, pce of ld beg at the sw cor of San Pablo ave and Snyder ave, th s 1 ft by 730 ft deep, w por blk D-1465...... 50

BLOCK 1466.

75493 Paul Schultz—In Map of Klinknerville Tract, map filed of record in the office of the Recorder of Alameda Co. lot 6, blk C-1466 83

BLOCK 1468.

75507 M A Landregan—In Landregan Tract, map filed of record in the office of the Recorder of Alameda Co, lot 1, blk 14-1468........ 77

BLOCK 1470.

75513 F Cames—In Landregan Tract, map filed of record in the office of the Recorder of Alameda Co, lot 2, blk 10-1470 77

BLOCK 1471.

75522 Tillie R Spear—In Landregan Tract, map filed of record in the office of the Recorder of Alameda Co, lot 5, blk 3-1471 77

BLOCK 1472.

75533 John Scannell—In Map of Klinknerville Tract, map filed of record in the office of the Recorder of Alameda Co, lots 1 and 2, blk F-1472, and imps 77

75536 W L Rockwell—In Map of Klinknerville Tract, map filed of record in the office of the Recorder of Alameda Co, lot 3, blk F-1472 67

75537 W L Rockwell—In Map of Klinknerville Tract, map filed of record in the office of the Recorder of Alameda Co, lots 4 and 5, blk F-1472 84

BLOCK 1476.

75562 J and H Abrahamsen—In Beaudry & Peladeau Tract, map filed of record in the office of the Recorder of Alameda Co, lots 1 to 10, blk 5-1476 ...... 1 36

BLOCK 1483.

75591 San Francisco Savings Union—In Landregan Tract, map filed of record in the office of the Recorder of Alameda Co, lot 2, blk 9-1483 73

75591 San Francisco Savings Union—In Landregan Tract, map filed of record in the office of the Recorder of Alameda Co, lot 3, blk 9-1483 73

75591 San Francisco Savings Union—In Landregan Tract, map filed of record in the office of the Recorder of Alameda Co, lot 4, blk 9-1483 73

75595 Hattie A Hunter—In Landregan Tract, map filed of record in the office of the Recorder of Alameda Co, lot 7, block 9-1483 73

BLOCK 1487.

75618 Gabriel Bore—In Map of Klinknerville Tract, map filed of record in the office of the Recorder of Alameda Co, lot 1, blk I-1487 77

BLOCK 1488.

75645 Gabriel Bore—In Map of Klinknerville Tract, map filed of record in the office of the Recorder of Alameda Co,, lot 17, blk J-1488 73

BLOCK 1492.

75659 Joseph Fetz Jr—In John Doyle Tract, map filed of record in the office of the Recorder of Alameda Co, lots 1 and 2, blk H-1492...... 86

75660 Joseph Fetz Jr—In John Doyle Tract, map filed of record in the office of the Recorder of Alameda Co, lot 3, blk H-1492 60

75661 Joseph Fetz Jr—In John Doyle Tract, map filed of record in the office of the Recorder of Alameda Co, lot 4, blk H-1492 60

BLOCK 1496.

75663 D W McLaughlin—In John Doyle Tract, map filed of record in the office of the Recorder of Alameda Co, lots 1 and 2, blk G-1496...... 86

75664 D W McLaughlin—In John Doyle Tract, map filed of record in the office of the Recorder of Alameda Co, lots 3 and 4, blk G-1496.... 84

75665 C A Klinkner, E Higgins, G H Collins and A J Snyder—Pce of ld beg at sw cor of e l of town of Emeryville and Snyder ave, th s 1 ft by 2240 ft w to right of way of Northern Railway, blk 1496 73

BLOCK 1497

75670 W L Rockwell—In Map of Klinknerville Tract, map filed of record in the office of the Recorder of Alameda Co, lot 6, blk L-1497...... 66

BLOCK 1510.

75740 Byron W Alden—In Maxwell Tract, map filed of record in the office of the Recorder of Alameda Co, lots 73 and 89, blk 1510, and imps 86

75740 Byron W Alden—Pers prop 60

JAMES B. BARBER,
Tax Collector of the County of Alameda, Cal.

Dated at Oakland this 5th day of June, 1907.

THE KNAVE

Clever, individualistic, terse and readable, appearing each Sunday in The Tribune

Get the Tribune. All news stands.

Oakland's Modern Newspaper.

THE TRIBUNE

Choice Funeral Flowers
Artistic Floral Designs on Short Notice.
CLARKE BROS.
Phone Oakland 5813 12th & Clay Sts.

Lady Attendant
CUNHA & CAPORGNO
Undertakers and Embalmers
1311 CLAY STREET
OAKLAND
Cor. 17th and San Pablo
Telephone Oakland 240.

Simmerone Leasing Company Has Splendid Showing

The Simmerone Mining and Leasing Company has had two shifts of men at work ever since the resumption of work in the mines. The big double compartment shaft is down 225 feet, with values increasing with every foot. The entire bottom of the shaft is in ore of exceptional quality, a selected sample assaying $78.40 a ton. A drift is to be run from the 225-foot level and Superintendent Ross has assured Manager Robert Todd that pay ore will in all probability be encountered in a very few days. Mr. Todd says another shift will be put to work as soon as the men can be hired, and he expects to be shipping ore from the mine within a month.—Goldfield News, May 4, '07.
GET IN NOW. CANNOT MISS IT.
R. C. VOSE
AGENT.
1301½ Broadway, Opposite Postoffice.
PHONE Oakland 647.

Surreys, Stanhopes, Open and Top Buggies
CARRIAGES
Oakland and S. F. Business Buggies, Delivery Wagons
Rubber Tire Runabout
$75.00

ALL GOODS FULLY GUARANTEED
C. H. BROSNAHAN
12th and Madison Sts. Oakland, Cal.

TWENTY PAGES
Wednesday Evening - June 12, 1907

Oakland Tribune.

Only Oakland Newspaper That Publishes Associated Press News

GRAND JURY IS NOT MEDDLING

Investigation of Criterion Cafe License in Charge of Board of Supervisors.

According to District Attorney Everett Brown the grand jury up to noon has not busied itself investigating the Criterion Cafe license at 1320 East Fourteenth street, nor prepared to take up that matter.

"The Criterion Cafe is not under investigation by the grand jury. The license of that institution is before the Board of Supervisors on petition for its revocation," said Mr Brown today He also said that no subpoenas had been sent from the grand jury for persons interested one way or another in the Criterion license affair

Under Sheriff Jed Hanifin stated today that no subpoenas had gone through the sheriff' office for anybody connected with the Criterion Cafe or for those who have petitioned the Board of Supervisors to revoke the liquor license

As heretofore stated, a petition for revocation of the license was filed with the Board of Supervisors on June 7 At last Monday's session the board set the hearing on the petition for June 24. Aside from this petition the history of the Criterion Cafe's liquor license as shown by the records of the Board of Supervisors is as follows:

RECORD OF LICENSE.

Feb 25, 1907—Application filed by W. W. Chapman and H M Shaw for a permit to obtain a license for sale of liquors at 1320 East Fourteenth street, sets forth

"That they (the applicants) have resided there for a period of one year and five months, that the particular place for which license is desired is 'The Criterion,' a family hotel, that the name of the owner of the premises for which license is desired is W. W. Chapman; that the said applicants are the only persons in any manner interested in the business asked to be licensed in said application, and no other person shall be in any manner interested therein during the continuance of the said license."

Recommendation Dated February 23, 1907. Signed by J F Mason, A M Cumming, N. D. Trimwood, 1275 East Fourteenth street, Fruitvale, G. W Blake, 1262 East Fourteenth street; Ethel N. Bloss, 1426 East Fourteenth street; Mrs C. Baisin, 1264 East Fourteenth street, Samuel Tevis, James H. Harrold, 1305 East Sixteenth street, Fruitvale

Bond filed February 25, 1907, with W .W. Chapman and H M Shaw as principals in $1000 and Robert Williams, George A Russell John E. Daly, W. H. Buehler and William Kuhnle as sureties in $200 each.

Application and bond referred to Judiciary Committee March 18, 1907. Report of committee same day recommending that license be granted signed by J M Kelley and C F Horner

Petition to revoke license of W. W Chapman and H M Shaw filed April 15, 1907, signed by Valentine G. Hush and twenty-four others.

Petition to revoke license of W W. Chapman and H M Shaw filed April 22, 1907, signed by Alice M Bain and twenty-four others.

W. B Smith is now manager of the Criterion Cafe.

ELECTED TO EXCHANGE.

R. H Fallmer a contractor of 894 Forty-seventh street, and S H. Knapp, an insurance agent of 464 Eleventh street were elected membership of the Merchants' Exchange last night.

SHIP SELDOM SEEN THERE.

NEW YORK, June 12.—Another of the full-rigged clipper ships so seldom seen on the Atlantic in recent years sailed into the harbor yesterday at the end of her last voyage across the Atlantic The ship was the big C D Sutton, built at Bath, Maine, twenty-six years ago, and which, as soon as her present cargo is discharged, will be converted into a coal barge The Sutton came from Hongkong and made the 7000 mile voyage between the Cape of Good Hope and Baltimore in forty-two days one of the fastest passages ever made by a sailing vessel between those points

ANGERED OAKLAND WOMAN PURSUES INSURANCE MAN

Mrs. John Martin Says She Will Shoot Head of Company if Local Claim Is Not Paid.

NEW YORK, June 12.—George R. Crawford, president of the Westchester Fire Insurance company, is closely guarded at his office here now, as a woman from Oakland, Cal., Mrs. John Martin, has uttered threats to shoot him of the balance of $1700 which she claims from the company as insurance on her Oakland house is not paid. The woman is described as about thirty years old, tall and well dressed, and accompanied by a little boy. She made repeated efforts to see President Crawford both at his office and his home, but was turned away each time. On her last visit to the office a few days ago she declared she would kill him if refused justice.

I. H. Clay, agent for the Westchester company of Oakland, said this morning in an interview with a TRIBUNE reporter: "Mrs. John Martin had a policy of $1200 on a building she owned on West street near Twentieth street. The place was partly burned and she agreed with the company to determine the amount of the damage. An appraisement was agreed to, but the appraisement was never made. She built a fence around the house to keep the people out. The company employed three competent men who worked independently to determine what the amount of the damages would be, and the highest award of any of these three men was offered her by the company in payment of the losses. She declined their offers and brought suit. She disqualified five of the Superior judges of Alameda county. Judge Bradley Sargent of Salinas, who came up to try the case set the day for the trial and Mrs. Martin never appeared and the judge gave judgment to the company by default. She petitioned Judge Sargent for another hearing and he declined to reopen the case She is expected in Oakland any day as her interests are centered here. We cannot offer her any more for the damages than $625 as the highest award given for property partly burned."

COMMENCE BIG RAILROAD SUIT

Eleven Companies Are Named as Defendants—Put Machinery Into Motion.

PHILADELPHIA, June 12.—The suit of the United States against the coal-carrying railways which are charged with carrying on a monopoly in the production, transportation and sale of hard coal, was filed today in the United States Circuit Court in this city

The defendants are the following companies.

Reading, Philadelphia and Reading, Lehigh Valley, Lackawanna, Central of New Jersey, Erie, Susquehanna, Philadelphia and Reading Coal and Iron, Lehigh Valley Coal, Lehigh and Wilkesbarre Coal, and the Temple Iron Company.

After the filing of the bill of complaint by District Attorney Thompson, the machinery was put in motion to have the papers served upon the defendant.

The suit began today in the result of an investigation started by the department of justice nearly a year ago. The attorney general of the United States appointed Alexander Simpson Jr., of this city, and Chas. E. Hughes, of New York, as special assistants to carry on the investigation. Mr. Hughes withdrew from the investigation when he became a candidate for Governor of New York and his place was taken by G. Carroll Todd of New York.

SALVATIONIST STOPS SUICIDE

Despondent Man Asks for Money to Purchase Poison—Gets Employment.

On account of a succession of troubles, Justin E Lloyd, an invalid longshoreman, living on Third street, planned self-destruction, but lacked the means of acquiring the necessary poison, so he went to Salvation Army Officer Ensign Bulder, at their headquarters, and asked to borrow 10 cents for a pressing need His request was accompanied with the explanation that if he were unable to pay the loan God would do so. The evangelist gave him the dime, and then got him to tell his troubles.

Lloyd met with an accident about five weeks ago and has been laid up since, and the family resources dwindled to nothing.

Several days ago he was seized with a stroke of paralysis as a result of the accident. Then his wife, who nursed him through his long illness, took sick Recently the health of Lloyd became worse and he brooded over his troubles Yesterday morning he decided to make away with himself and to clear the way to a path of unburdened comfort for his ailing wife

The case will be handed to the newly organized Anti-Suicide Bureau, which was started in this city a few days ago by Commodore Evangeline Booth. In the meantime Lloyd was talked out of his notion to commit suicide and light employment will be obtained for him.

ENTRIES

FIRST RACE—Five furlongs; selling, 2-year-olds

(1110)	Sanpiper	112
1050	Karoda	112
1110	Wherewithal	112
1116	Vanna	109
...	Ed Davis (A. Goodin)	112
	B. c. Kismet-Juanita.	
1110	*Sir Wesley	107
1110	Abe Ruef	109
(1038)	St. Charles	112
1092	San Oak	112
882	Banward	109
972	Wolfville	112
1098	*Altair	107

SECOND RACE—One mile and 100 yards, selling; 4-year-olds and upward

1118	*Cheripe	116
1124	Tarrigan	123
1075	Canardo	119
1094	Tejon	119
1101	Sinner Simon	123
1052	Red Era	119
1104	Scherzo	123
1093	Royal Red	123
1093	*Etapa	117
1065	Glissando	123
1114	J. B Smith	123
(6408)	McGrathiana Prince	123

THIRD RACE—One and one-sixteenth miles, selling; 4-year-olds and upward:

1095	*Funny Side	101
...	Meddling Daisy	99
1124	Briers	98
1095	*Piquet	101
1124	Watercure	105
1094	Lady Fashion	103
(1020)	Mill Song	99
987	Ink	108
1107	Givonni Balerio	96
1106	Corrigan	111
1124	Harbor	103

FOURTH RACE—Futurity Course; selling; 3-year-olds:

(1091)	Tawasentha	109
99'6	Yankee Jim	107
1081	Calendar	101
1112	Red Garter	111
1087	Ray Bennett	105
1084	Mechant	110
1102	Menden	103
865	Christmastide	101
1054	Golden Sentiment	101
...	Josie S (Wright)	103
1039	*Nancy W	96
1127	Fair Fagot	112

FIFTH RACE—Six furlongs; purse; 4-year-olds and upward:

(1075)	The Sultan	97
710	Miss May Bowdish	95
705	Spring Ban	95
(1107)	Sea Lad	100
1114	Elevation	97
1121	Netting	95
872	Mazapan	95
1106	Lotta Gladstone	95

SIXTH RACE—One mile and fifty yards; purse; 3-year-olds and upward:

1105	Hersian	107
1108	Huerfano	97
1109	Ocean Shore	94
1115	Optician	108
1112	Nonie Lucille	103

*Apprentice allowance.

SUE FOR DIVORCE.

Suit for divorce was brought yesterday afternoon by Mrs. H. Robinson against M. Robinson on the grounds of infidelity. Another divorce complaint was filed with the County Clerk in which allegations of cruelty are made by Ida O. Bland against Denis E. Bland.

CAPITAL AND LABOR TO MEET

Effort Made to Have Definite Agreement Between Unions and Builders.

SAN FRANCISCO, June 12.—The committee appointed by the Builders' Exchange to confer with bankers, builders, investors and the labor interests, returned its report to the exchange yesterday. The report says that conferences have been held with all of the bodies mentioned, and that wages and prices of material have been investigated. The committee found that the cost of materials has declined considerably during the last month, and although not yet at its normal standard, reductions in many instances are 25 per cent lower The supply of materials is said to have increased considerably because of unusual inducements to organize new manufacturing plants.

WAGES ARE HIGH.

Wages are found to be greater than in any other city in the union. The great demand for workmen in all trades is stated as the reason for the continued high wages since April, 1906.

The report concludes by recommending that a committee of three be appointed, with power to add to its number, to meet representativs of the Building Trades Council and the real estate board, in an endeavor to arrive at a definite agreement for a stated period so that building may be continued with security as to cost and performance.

FILE INVENTORY OF HARRINGTON'S ESTATE

An inventory and appraisement filed yesterday afternoon on the estate of the late W. L. Harrington gives the valuation of properties in Alameda county as $11,104.68 and belongings in Colusa county at $14,880 23.

YOUNG RUNAWAY IS GIVEN FIVE YEAR TERM

Little nine-year-old Harold Johnson, son of Jack Johnson, a Hayward brewery wagon driver, was committed by Judge Melvin yesterday afternoon to the Boys' and Girls' Aid Society for a term of five years. The Johnson children were recently sent to the West Oakland Home, but Harold is persistent in his efforts to run away and twice has had to have Deputy Sheriff George Wales drive to Hayward after him. Owing to the conditions of the family the parents cannot be permitted to have the custody of the children.

THIRD DEATH FROM ACCIDENT.

QUINCEY, Mass, June 12.—Charles Sandeen of this city today died, making the third life lost as the result of an explosion at the works of the Fore river shipbuilding plant yesterday. The explosion was caused by the blowing out of a balance plug on a steel shaft which was in one of the forge fires The explosion killed instantly Charles Haag, a workman supposed to have been John Casct. Sandeen sustained a fracture of the skull and never recovered consciousness

EIGHT PRISONERS EXECUTED.

RIGA, Russia, June 12.—Eight political prisoners were executed here today for participation in the recent disorders in the central prison, which was the subject of interpellation in the lower house of parliament regarding the tortures inflicted on prisoners at Riga.

DIES OF FEAR IN JAIL.

BLOOMINGTON, Ill, June 12.—Thomas Baldwin, slayer of four persons, died in jail here today from nervous collapse, aged 58. February 28 at Arrows Smith, he shot Mrs Sim Eisman and daughter Cora, and Thos Kennedy and wife. He had been charged with criminal assault upon the Eisman girl and when let out on bail he killed the girl and those who were witnesses against him. He became a nervous wreck immediately after arrested.

Woman loves a clear, rosy complexion. Burdock Blood Bitters purifies the blood, clears the skin, restores ruddy, sound health.

IMPORTANT

NOTICE TO OUR CUSTOMERS

If convenient, kindly call in the morning during the stock-reducing sale of furniture, as it is almost impossible to care for the afternoon trade, even though our force has been greatly increased.

The store opens at eight o'clock

one block to Broadway — YOUR CREDIT IS GOOD Breuner's 13th & FRANKLIN Sts. — one block to Narrow Gauge

Cut Glass! Cut Glass!

Special sale of Cut Glass. An Eastern drummer left with us, a short time ago, a SPLENDID assortment of rich Cut Glass samples. He is now out of the business and the company have made us an offer of a big discount rather than have them returned to the factory. Now these samples will be on sale for the next few days at 35% discount. This is a RARE BARGAIN.

H. MORTON,
Gold and Silversmith,
1109 Broadway, OAKLAND

SMITH'S money back store

Let Us demonstrate to

the difference between THE BOYS' SHOP and the ordinary clothing store. Our employes are all expert juvenile salesmen and you are assured of the most courteous treatment. Try the Boys' Shop the next time you are in need of juvenile wearing apparel.

Just arrived a new stock of boys'

Corduroy Knee Pants

50c and 75c

Corduroy Knickerbockers

$1.00 and $1.25

THE BOYS' SHOP

Washington St., Cor. 10th

"YOUR BOYS OUR HOBBY."

WATCH YOUR MONEY GROW IN LOTS IN

Henderson-Tapscott TRACT No. 1

SAN PABLO AVENUE, NORTH BERKELEY

Why keep on paying rent with nothing to show at the end of the year but rent receipts as an asset, when you can buy a homesite in this tract for less than you are now paying for rent.

Every Dollar You Pay On Your Lot Is A Dollar Saved. Buy as an investment; you will find a lot is the best savings account you have ever had. BUY AT PRESENT PRICES.

LOTS $200 and up · $25 Down $5 a month No Interest No Taxes

Cement Sidewalks, Graded Streets and Water Mains. 10% Discount for Cash. Title Guaranteed. Possession Given on Making First Payment. Easy of Access. Rapid Transportation With Five Cent Fare. Situated on San Pablo Avenue at the County Line. COME OUT SUNDAY.

TAKE COUNTY LINE CAR, SAN PABLO AVENUE, DIRECT TO TRACT

Henderson-Tapscott Co.

424 ELEVENTH STREET :: :: :: :: :: :: OAKLAND, CAL.

DELINQUENT TAX LIST

—OF THE—

COUNTY OF ALAMEDA

STATE OF CALIFORNIA.

IMPORTANT NOTICE

All Taxpayers are Requested to Examine Carefully the Delinquent Tax List and Report Errors, if any, Immediately.

State and County Tax Sale

For the Year 1906.

STATE OF CALIFORNIA, } ss.
County of Alameda. }

Public notice is hereby given that default having been made in the payment of taxes due to the State of California, and to the County of Alameda, for the year 1906, upon the property hereinafter described, and the Tax Collector of the County of Alameda, by virtue of the power and authority of law, did, upon Monday, November 26th, 1906, and upon Monday, the 29th day of April, 1907, at 6 o'clock P. M., levy upon said property; now, therefore, I, James B. Barber, Tax Collector of the County of Alameda, will on

WEDNESDAY,

The 3rd day of July, A. D., 1907, At the hour of 11 o'clock A. M., commence to sell the same in the Tax Collector's office, in the County Court House of the County of Alameda, in the City of Oakland, unless the taxes delinquent together with the costs and percentages, are paid, and that I will continue such sale until the whole property set forth hereinafter shall be sold pursuant to law, and unless the taxes delinquent, as herein set forth, together with the costs and penalties, are paid, the real property herein described, upon which such taxes are a lien, will be sold.

CONDITIONS.

Real property will be sold to the State, subject to redemption within five years from the date of sale or at any time prior to the entry of sale of said land by the State in the manner provided by Section Three Thousand Eight Hundred and Seventeen, Political Code.

DOLLARS AND CENTS.

Public notice is hereby given that the figures appearing opposite following last and after each description of property in the REAL ESTATE portion, also the figures appearing opposite, following, and last after each name in the PERSONAL PROPERTY portion of this Delinquent Tax List for 1906, of and for the County of Alameda, were intended to and do represent respectively in Dollars or in Cents, or in Dollars and Cents, as the case may be, the amount due for taxes and costs in manner as follows, to wit. When or where TWO FIGURES appear therein CENTS were intended to be and are represented; when or where MORE THAN TWO FIGURES thus appear therein, CENTS were intended to be and are represented by the last two figures occupying and appearing at THE RIGHT HAND, and the figures occupying and appearing at the LEFT HAND of the said LAST TWO FIGURES, and separate therefrom by a space were intended to and do represent DOLLARS; so that the amount due for TAXES AND COSTS in the respective cases aforesaid are thus expressed in Dollars and Cents.

JAMES B. BARBER,

Tax Collector of the County of Alameda.
Dated at Oakland, this 5th day of June, 1907.

IN ALAMEDA

BLOCK 14.

12 Ester E. Swortfinger—In Stratton's Survey, map filed of record in the office of the Recorder of Alameda Co, lots 1 to 7, blk 14..... 2 94
25 Maud H. Armstrong—In Stratton's Survey, map filed of record in the office of the Recorder of Alameda Co, lot 11, blk 14..... 91

BLOCK 51.

97 H. Kent Lathy—An undivided 1-2 interest in Stratton's Survey, map filed of record in the office of the Recorder of Alameda Co, lots 1, 2, 3, 8, blk 51..... 4 17
104 L. S. Church — Mortgagee's interest in Stratton's Survey, map filed of record in the office of the Recorder of Alameda Co, lot 14, blk 51 5 40

BLOCK 60.

141 Polly S. Halle—In Stratton's Survey, map filed of record in the office of the Recorder of Alameda Co, lot 7, blk 60. 2 14
142 Polly S. Halle—In Stratton's Survey, map filed of record in the office of the Recorder of Alameda Co, lots 9 to 14, blk 60 ..... 10 29

BLOCK 62.

163 Isabel C. Linderman — In Stratton's Survey, map filed of record in the office of the Recorder of Alameda Co, lot 12, blk 62..... 2 94

BLOCK 67.

172 Unknown Owners—In Stratton's Survey, map filed of record in the office of the Recorder of Alameda Co, entire block 67..... 3 13

BLOCK 69.

174 E. J. Bevan—Mortgagee's Interest in Stratton's Survey, map filed of record in the office of the Recorder of Alameda Co, entire blk 69..... 3 55

BLOCK 70.

175 Polly S. Halle—In Stratton's Survey, map filed of record in the office of the Recorder of Alameda Co, entire blk 70 and imps..... 11 92
175 Polly S. Halle—Pers prop... 2 24
176 E. J. Bevan—Mortgagee's Interest in Stratton's Survey, map filed of record in the office of the Recorder of Alameda Co, entire blk 70..... 6 59

BLOCK 71.

177 A. S. Christenson—In Stratton's Survey, map filed of record in the office of the Recorder of Alameda Co, pce of ld beg at the nw cor of Madison and Post sts, th w 80 ft by 124 4-12 ft deep n por of blk 71, and imps..... 10 70
180 E. W. Christenson—In Stratton's Survey, map filed of record in the office of the Recorder of Alameda Co, pce of ld beg at a pt on the e l of High st, 80 ft n fm Madison st, th n 64 4-12 ft by 125 1-2 ft e, por blk 71, imps and poll tax year 1906 ..... 4 50

BLOCK 74

189 J. H. Pierce—Mortgagee's Interest in Stratton's Survey, map filed of record in the office of the Recorder of Alameda Co, pce of ld beg at the sw cor of Monroe and Court sts, th w 58 9¾-12 ft by 160 3-10 ft deep s, por blk 74 ..... 3 76

BLOCK 78.

233 Gustaf Peterson—In Hirshfeld Tract, map filed of record in the office of the Recorder of Alameda Co, lot 28, blk 78, and imps..... 1 73
236 Julie R. Nilson—In Hirshfeld Tract, map filed of record in the office of the Recorder of Alameda Co, lot 2, blk 78..... 1 94
247 Salvation Army of New York (a corporation)—In Hirshfeld Tract, map filed of record in the office of the Recorder of Alameda Co, s ½ of lots 3, 4, [illegible]

blk 78, and imps..... 13 32

BLOCK 77.

257 Kate M. Riehl—Mortgagee's Interest in Hirshfeld Tract, map filed of record in the office of the Recorder of Alameda Co, pce of ld beg at a pt on the e l of Fountain st, 106 44-100 ft n fm Monroe st, th n 56 6-100 ft, e 100 ft, s 62 5-100 ft, w 50 ft, n 6 44-100 ft, w 50 ft to beg, por blk 81-77, and imps..... 5 40

BLOCK 78.

272 W. F. Brock—In Stratton's Survey, map filed of record in the office of the Recorder of Alameda Co, lots 12 and 13, blk 82-78..... 7 85
273 John Bima—In Stratton's Survey, map filed of record in the office of the Recorder of Alameda Co, lot 14, blk 82-78, and imps..... 2 54

BLOCK 79.

290 Ruth A. Jost—In Stratton's Survey, map filed of record in the office of the Recorder of Alameda Co, lots 16 and 17, blk 83-79..... 3 93
291 Ruth A. Jost—In Stratton's Survey, map filed of record in the office of the Recorder of Alameda Co, lot 18, blk 83-79, and imps..... 7 55

BLOCK 81.

308 Addie F. Chapplain—In Meyer's Survey, map filed of record in the office of the Recorder of Alameda Co, w 40 ft of e 90 ft of lots 1 and 2, blk 93-81, and imps..... 9 28
318 Addie F. Chapplain — In Meyer's Survey, map filed of record in the office of the Recorder of Alameda Co, w 39 ft of e 119 ft of lots 1 and 2, blk 93-81, and imps..... 7 74

BLOCK 84

328 Bankers' Loan and Trust Company—Mortgagee's Interest in Meyers Survey, map filed of record in the office of the Recorder of Alameda Co, pce of ld beg at a pt on the n l of Jackson st, 80 1-2 ft e fm Fountain st, th e 37 6-12 ft by 120 ft n, por blk 90-84..... 3 16

BLOCK 85.

359 Julie R. Nilson—In High St Briggs Tract, map filed of record in the office of the Recorder of Alameda Co., lot 24, blk 85, and imps..... 8 50

BLOCK 86

389 Eleanor G. Sharp—In Whitcher's Survey of 4 acre lots, map filed of record in the office of the Recorder of Alameda Co, lot 38, blk 86, and imps..... 54 74

BLOCK 90.

406 Ellen Dunn—In Meyers Survey, map filed of record in the office of the Recorder of Alameda Co, lots 1 and 2, blk 90, and imps..... 14 97
411 Charles M. Culver—In Sather Trust Property, map filed of record in the office of the Recorder of Alameda Co, lot 4, blk 90, and imps..... 7 42
411 Charles M. Culver—Pers prop 4 86

BLOCK 95.

433 Birdie R. Parkman — In Hawley Tract, map filed of record in the office of the Recorder of Alameda Co, lot 4, blk 95, and imps..... 15 59
437 James M. Brown and Martin Johnson—An undivided 1-2 interest each, in Hawley Tract, map filed of record in the office of the Recorder of Alameda Co, lot 10, blk 95..... 3 16
447 Addie F. Chapplain — In Hawley Tract, map filed of record in the office of the Recorder of Alameda Co, lot 22, blk 95, and imps..... 6 22
448 George F. Sullivan — In Hawley Tract, map filed of record in the office of the Recorder of Alameda Co, lot 23 and e 10 ft of lot 24, blk 95, imps and Poll Tax year 1905..... 4 50

BLOCK 97.

465 Lester Reiff—In Sather & Robinson Tract, map filed of of record in the office of the Recorder of Alameda Co, lot 20, blk 97..... 10 70

BLOCK 98.

500 Jessie E. Carrier—In Sather & Robinson Tract, map filed of record in the office of the Recorder of Alameda Co, s 35 6-12 ft of lot 23, blk 98, and imps 7 93

BLOCK 101.

612 W. A. White—In Johnson Tract, map filed of record in the office of the Recorder of Alameda Co, pce of ld beg at a pt on the s l of Lincoln ave, 464 6-12 ft w fm Court st, th w 40 ft by 150 ft s, por blk 101, and imps.. 13 25

BLOCK 131.

572 Rhoda S. Reed—In Sather Trust Property, map filed of record in the office of the Recorder of Alameda Co, lot 5 and e 6 ft of lot 6, blk 131.. 10 29
573 M. D. Landon—In Sather Trust Property, map filed of record in the office of the Recorder of Alameda Co, w 38 ft of lot 6, blk 131, and imps 18 45

BLOCK 136.

621 C. F. Moore—Pce of ld beg at a pt on the e l of Versailles ave, 260 ft n fm Calhoun st, th n 110 ft by about 161 ft e, por blk 135-136, and imps..... 19 92
623 Maud C. Cannon—Pce of ld beg at a pt on the e l of Versailles ave, 450 ft n fm Calhoun st, th n 32 ft by 165 ft e, por blk 135-136..... 4 99

BLOCK 138.

630 Andrew Christenson — In Bishop & Hart Tract, map filed of record in the office of the Recorder of Alameda Co, lot 6 and e 80 ft of lot 5, blk 137-138, and imps..... 7 93
641 Andrew Christenson — In Bishop & Hart Tract, map filed of record in the office of the Recorder of Alameda Co, lots 23, 24, 25, 26, blk 137-138 ..... 5 26
646 Andrew Christenson — In Bishop & Hart Tract, map filed of record in the office of the Recorder of Alameda Co, lot 39, blk 137-138..... 1 08
648 Andrew Christenson — In Bishop & Hart Tract, map filed of record in the office of the Recorder of Alameda Co, lots 41 to 45, blk 137-138.. 3 36

BLOCK 140.

651 Andrew Christenson — In Lewelling Division, map filed of record in the office of the Recorder of Alameda Co, lot 45, blk 140..... 1 27
652 Andrew Christenson — In Bishop & Hart Tract, map filed of record in the office of the Recorder of Alameda Co, lot 46, blk 140..... 86

BLOCK 151.

706 Carl H. Johnson—Pce of ld beg at the se cor of Monroe st and Pease ave, th e 40 ft, s 87 ft, w 40 ft, n 88¾ ft to beg, por blk 151, and imps..... 13 55
736 Walter C. Morser—Pce of ld beg at a pt on the w l of Pearl st, 140 ft n fm San Jose ave, th n 40 ft by 200 ft w, por blk 151..... 7 40

BLOCK 155.

839 Pauline Kaiser—In Hays & Caperton Tract, map filed of record in the office of the Recorder of Alameda Co, pce of ld beg at the se cor of Broadway st and Santa Clara ave, th n 41 1-2 ft by 140 1-4 ft e, por blk 4-155.... 11 63
841 Martha E. Townsend—Pce of ld beg at a pt on the s l of Santa Clara ave 178 ft w fm Pearl st, th w 42 ft by [illegible] ft s, por blk 155, and [illegible]

imps 4 17

BLOCK 156.

853 Anna R. Weeks—In Hays & Caperton Tract, map filed of record in the office of the Recorder of Alameda Co, lot 6, blk 5-156 and imps..... 3 77
853 Anna R. Weeks—Pers prop. 2 24
861 Donald A. Cohen—In Hays & Caperton Tract, map filed of record in the office of the Recorder of Alameda Co, lots 14 to 20, blk 5-156, imps and Poll Tax year 1905..... 4 50

BLOCK 161.

899 San Joaquin Valley Land and Investment Company—In Hays & Caperton Tract, map filed of record in the office of the Recorder of Alameda Co, lot 1, blk B-161 ..... 1 32

BLOCK 165.

937 Richard Andrew—In Jenks & Mead Homestead—Map filed of record in the office of the Recorder of Alameda Co, lot 5, blk 4-165.. 6 16

BLOCK 166.

959 Bertha M. Malt—In Hays & Caperton Tract, map filed of record in the office of the Recorder of Alameda Co, lot 4, blk 9-166, and imps 7 74

BLOCK 167.

969 Noah A. Ford—In Jenks & Mead Homestead, map filed of record in the office of the Recorder of Alameda Co, lot 10, blk 2-167, and imps 1 32

BLOCK 168.

1008 J. F. Schmidt—Pce of ld beg at a pt on the n l of Lincoln ave, 248.53 ft e fm Everett st, th e 33 6-12 ft by 193 3-12 ft n, por blk 168, and imps 2 94
1017 Alexander Wilkie—In Hays & Caperton Tract, map filed of record in the office of the Recorder of Alameda Co, lot 10, blk 1-168, and imps.... 10 41

BLOCK 170.

1059 Isabella M. Miller—In Chipman Blocks, map filed of record in the office of the Recorder of Alameda Co, lot 6, blk 1-170..... 10 29

BLOCK 171.

1076 Justice M. Reynolds—Pce of ld beg at a pt on the s l of Central ave, 60 ft e fm Regent st, th e 57 31-100 ft, s 153 63-100 ft, w 56 9-12 ft, n 147 ft to beg, por blk 171 and imps 12 74
1081 John Gale—In Crist Tract, map filed of record in the office of the Recorder of Alameda Co, lot 3, blk 171 and imps 20 49

BLOCK 172.

1099 Theresa A. Bowers—Mortgagee's Interest, in Crist Tract, map filed of record in the office of the Recorder of Alameda Co, lot 12, blk 172..... 5 40

BLOCK 173.

1106 John Gale—In Hays & Caperton 1-2 acre Lots, map filed of record in the office of the Recorder of Alameda Co, lot 10 and n 31 ft of lot 9, blk 43-173, and imps 16 11

BLOCK 175.

1137 Kate E. Alley—In Hastings Tract, map filed of record in the office of the Recorder of Alameda Co, e 34 1-2 ft of e 84 1-2 ft of lot 6, blk 10-175, imps and Pers Prop.... 2 24
1186 W. R. P. Wirthle—In Hastings Tract, map filed of record in the office of the Recorder of Alameda Co, pce of ld beg at a pt 140 2-12 ft w fm Broadway and 150 ft s fm San Jose ave, th w 80 ft by 100 ft n, por blk 175 ..... 4 99

BLOCK 181.

1193 John F. Kennedy—In Alameda Park Homestead, map filed of record in the office of the Recorder of Alameda Co, lot D, blk 29-181..... 8 67
1209 Frank W. Halley—In Alameda Park Homestead, map filed of record in the office of the Recorder of Alameda Co, lot C, blk 19-181..... 4.50

BLOCK 182.

1268 A. Graham — In Alameda Park Homestead, map filed of record in the office of the Recorder of Alameda Co, n 35 ft lot C, blk 51-182 ..... 9 48
1276 F. S. Cox—Mortgagee's Interest, in Alameda Park Homestead, map filed of record in the office of the Recorder of Alameda Co, lot C, blk 54-182..... 9 45
1290 George H. Meyers—In Alameda Park Homestead, map filed of record in the office of the Recorder of Alameda Co, s 33 1-3 ft of lot 6, blk 56-182, imps and Poll Tax year 1905 ..... 4 50
1298 Elizabeth Kick—In Alameda Park Homestead, map filed of record in the office of the Recorder of Alameda Co, lot B, blk 54-182, and imps..... 20 90
1298 Elizabeth Kick—Pers prop.. 2 24
1319 Jenny Epstein—Mortgagee's Interest, in Alameda Park Homestead, map filed of record in the office of the Recorder of Alameda Co, pce of ld beg at a pt on the w l of Regent st, 247.4 ft s fm San Jose ave, th s 35 ft by 127 5 ft n, por blk 50-182, and imps 2 94
1334 California Title Insurance and Trust Company—In Alameda Park Homestead, map filed of record in the office of the Recorder of Alameda Co, n 40 ft of lot B, blk 59-182, and imps..... 17 22

BLOCK 184.

1366 Mary Alexander Walker—In Alameda Park Homestead, map filed of record in the office of the Recorder of Alameda Co, lot B, blk 12-184, and imps..... 19 73

BLOCK 190.

1469 A. D. Wilson—2-3 interest and Dimond Estate Company, 1-3 interest, in Alameda Station Hd, map filed of record in the office of the Recorder of Alameda Co, lot 5, blk B-190, and imps..... 37 04
1470 American Clay Machinery Company—Mortgagee's Interest in Alameda Station H'd, map filed of record in the office of the Recorder of Alameda Co, lot 5, blk B-190, and imps 8 12

BLOCK 193

1547 A. and M. Borromes—In Alameda Station H'd (Sub-Survey), map filed of record in the office of the Recorder of Alameda Co, lot C, blk F-193, and imps..... 7 93

BLOCK 195.

1577 L. B. Herendum—In Alameda Station H'd, map filed of record in the office of the Recorder of Alameda Co, lots 10, 12, 14, 18 and 19, blk H-195 ..... 13 45
1578 William F. McLaughlin—In Alameda Station H'd, map filed of record in the office of the Recorder of Alameda Co, lot 8, blk H-195..... 6 21

BLOCK 197.

1600 Wilhelmina E. C. Meinecke—In lands adjacent, map filed in the office of the Recorder of Alameda Co, lot 15, blk 43-197 ..... 8 12

BLOCK 202.

1687 Alexander Courbayne — Mortgagee's Interest in lds adjacent, pce of ld beg at a pt on the s l of Railroad ave, 394 2-12 ft e fm Oak st, th e 50 ft by 98 11-12 ft s, por blk 44-202, and imps 28 12
1704 John Gale—In lds adjacent, [illegible]

record in the office of the Recorder of Alameda Co, lot 5, blk 42-202, and imps..... 2 97

BLOCK 205.

1751 Ida M. Waterman—Mortgagee's Interest in lds adjacent, map filed of record in the office of the Recorder of Alameda Co, lot 4, blk T-205, and imps..... 16 83

BLOCK 210.

1852 Jesse McLaughlin—In Bellevue Tract, map filed of record in the office of the Recorder of Alameda Co, lot 23, blk A-210, and imps..... 3 76
1864 L. S. Bailey—In Bellevue Tract, map filed of record in the office of the Recorder of Alameda Co, lots 10 and 12, blk A-210, and imps..... 5 44
1865 Robert E. Adamson — In Bellevue Tract, map filed of record in the office of the Recorder of Alameda Co, lot 28, blk A-210, imps and Pers Prop 2 24
1873 Maria N. Pola—In Bellevue Tract, map filed of record in the office of the Recorder of Alameda Co, lot 20, blk A-210, and imps..... 2 95
1873 Maria N. Pola—Pers prop.... 3 10

BLOCK 211.

1890 John W. Dickie—In Bellevue Tract, map filed of record in the office of the Recorder of Alameda Co, e 43 4-12 ft of w 86 5-12 ft of lots 1, 3 and 5, blk B-211..... 13 15
1891 Delanoy Randlett Company —In Bellevue Tract, map filed of record in the office of the Recorder of Alameda Co, lot 27, blk B-211, and imps 15 35
1899 John W. Dickie—In Bellevue Tract, map filed of record in the office of the Recorder of Alameda Co, lots 1, 3 and 8, blk B-211, imps and Pers Prop 5 72
1901 Delanoy Randlett Company —Mortgagee's Interest in Bellevue Tract, map filed of record in the office of the Recorder of Alameda Co, lots 1, 3 and 8, blk B-211.... 8 12
1912 F. W. Thompson—In Bellevue Tract, map filed of record in the office of the Recorder of Alameda Co, lot 12, blk B-211, and imps..... 13 55
1912 F. W. Thompson—Pers prop. 2 24
1919 John Gale—In Bellevue Tract, map filed of record in the office of the Recorder of Alameda Co, n 35 ft of lot 16, blk B-211, and imps 11 16

BLOCK 212.

1955 Alexander Wilkie—In Bellevue Tract, map filed of record in the office of the Recorder of Alameda Co, lot 21, blk C-212, and imps..... 11 54
1960 E. H. Cardall—In Bellevue Tract, map filed of record in the office of the Recorder of Alameda Co, n 50 ft of lot 20, blk C-212, imps and Poll Tax year 1905..... 4 50

BLOCK 213.

1965 William C. Gray—In lds adjacent, map filed of record in the office of the Recorder of Alameda Co, s 118 ft of lot 1, blk W 1-2 P-213, and imps 13 46
1978 Phillip Deppe—In lds adjacent, map filed of record in the office of the Recorder of Alameda Co, lot 10, blk W½ P-213, and imps..... 32 75
2006 Virginia G. Simpson—In lds adjacent, map filed of record in the office of the Recorder of Alameda Co, lot 13, blk E½P-213, and imps..... 35 98
2006 Virginia G. Simpson—Pers prop 5 72
2019 Nellie Kershaw—In lds adjacent, map filed of record in the office of the Recorder of Alameda Co, lot 3, blk W½K-213, and imps..... 10 29

BLOCK 214.

2049 Jeannie Young—In lds adjacent, map filed of record in the office of the Recorder of Alameda Co, lot 14, blk E½K-214, and imps..... 6 22

BLOCK 215.

2060 John J. Flynn—In lds adjacent, map filed of record in the office of the Recorder of Alameda Co, lot 4, blk W½-215, and imps..... 10 39

BLOCK 216.

2118 Alexander Wilkie—In lds adjacent, map filed of record in the office of the Recorder of Alameda Co, s 96 ft of lots 10 and 11, blk E½D-216, and imps 20 65

BLOCK 217.

2161 Charles McQuilan—In lds adjacent map filed of record in the office of the Recorder of Alameda Co, w 33 1-3 ft of lot 16, blk E½C-217, and imps 3 77

BLOCK 218.

2194 Forence Chittenden Home (a corporation)—In lds adjacent, map filed of record in the office of the Recorder of Alameda Co, lot 6, blk 36-218, and imps..... 40 46

BLOCK 220.

2266 H. Kent Lathy—In lds adjacent, map filed of record in the office of the Recorder of Alameda Co, lot 12, blk 38-220 ..... 9 89

BLOCK 221.

2275 Hattie J. Chapman—In lds adjacent, map filed of record in the office of the Recorder of Alameda Co, lot 7 and w 1-2 lot 8, blk 32-221, and imps 6 40
2291 Timothy P. Mepham—In lds adjacent, map filed of record in the office of the Recorder of Alameda Co, n 50 ft of lot 9, blk 39-221, and imps 9 07

BLOCK

2309 Elizabeth M. Close—In lds adjacent, map filed of record in the office of the Recorder of Alameda Co, lot 6, and imps..... 1 74
2309 Elizabeth M. Close — Pers prop 2 24

BLOCK 227.

2337 James D. Smith — Mortgagee's Interest in lds adjacent, map filed of record in the office of the Recorder of Alameda Co, pce of ld beg at a pt on the n l of Clement ave, 270 ft e fm Willow st, th e 30 ft by 130 ft n, por lots 3 and 4, blk 15-227, and imps..... 11 16

BLOCK 228.

2341 Permilia J. Campbell—In lds adjacent, map filed of record in the office of the Recorder of Alameda Co, pce of ld beg at a pt on the n l of Eagle ave, 128 ft w fm Mulberry st, th w 42 ft by 150 ft n, por blk 16-228, and imps 7 55
2344 Geo. W. Leonard—In lds adjacent, map filed of record in the office of the Recorder of Alameda Co, pce of ld beg at a pt on the n l of Eagle ave 42 ft e fm Willow st, th e 42 ft by 150 ft n, por blk 16-228, imps and pers prop..... 3 11
2351 Josiah Warner—In lds adjacent, map filed of record in the office of the Recorder of Alameda Co, pce of ld beg at the nw cor of Eagle ave and Mulberry st, th w 42 ft by 150 ft deep n, por lot 1-22, blk 16-228, imps.. 6 63
2351 Josiah Warner—Pers prop.. 5 72

BLOCK 230.

2385 F. C. Roberts—In lds adjacent, map filed of record in the office of the Recorder of Alameda Co, pce of ld beg at a pt on the s l of Eagle ave, 84 ft e fm Willow st, th e 42 ft by 125 ft s, por lots 13-14, blk 17-230, and imps 7 44
2382 John R. Roche—In lds adjacent (Sub Survey), map filed of record in the office of the Recorder of Alameda Co, pce of ld beg at a pt on the s l of Eagle ave, [illegible]

e fm Willow st, th e 42 ft by 150 ft s, por lots 18 and 19, blk 17-230, and imps..... 10 29
2392 John R. Roche—Pers prop.. 3 98
2405 L. C. and Lena Hansen—In lds adjacent, map filed of record in the office of the Recorder of Alameda Co, pce of ld beg at the se cor of Eagle ave and Willow st, th e 44 ft by 125 ft deep s, por lot 12, blk 17-230, imps and pers prop..... 2 21
2411 Margaret B. Warford—In lds adjacent, map filed of record in the office of the Recorder of Alameda Co, pce of ld beg at a pt on the n l of Buena Vista ave, 128 ft w fm Mulberry st, th w 42 ft by 150 ft n, por lots 3 and 4, blk 17-230, and imps..... 13 96

BLOCK 231.

2425 Unknown Owners—In lds adjacent, map filed of record in the office of the Recorder of Alameda Co, pce of ld beg at a pt on the n l of Buena Vista ave 175 ft e fm Mulberry st, th e 10 ft by 300 ft n, por blk 26-231. 7 85

BLOCK 232.

2464 B. H. Webster—In lds adjacent to Town of Encinal, map filed of record in the office of the Recorder of Alameda Co, pce of ld beg at a pt on the w l of Walnut st, 100 s fm Buena ave, th s 50 ft by 100 ft w, por blk 25-232, and imps..... 8 12
2465 William Peters—In lds adjacent to Town of Encinal, map filed of record in the office of the Recorder of Alameda Co, n 100 ft of lot 10, blk 25-232, and imps..... 7 36

BLOCK 233.

2494 Olof Errickson, et al—In lds adjacent to Town of Encinal, map filed of record in the office of the Recorder of Alameda Co, w 27 ft of lot 7, blk 24-233, and imps.... 2 95
2495 Continental Building and Loan Assn—Mortgagee's Interest in lds adjacent to Town of Encinal, map filed of record in the office of the Recorder of Alameda Co, w 27 ft of lot 7, blk 24-233, and imps..... 11 51

BLOCK 234.

2540 Benjamin H. Conant—In lds adjacent to Town of Encinal, map filed of record in the office of the Recorder of Alameda Co, lot 3, blk 23-234, and imps..... 89
2541 Security Savings Bank—Mortgagee's Interest in lds adjacent to Town of Encinal, map filed of record in the office of the Recorder of Alameda Co, lot 3, blk 23-234, and imps..... 15 73
2543 Charles C. Benton—In lds adjacent to Town of Encinal, map filed of record in the office of the Recorder of Alameda Co, lot 5, blk 23-234, imps and Poll Tax year 1905 ..... 4 50

BLOCK 235.

2594 W. H. Weaver—In lds adjacent to Town of Encinal, map filed of record in the office of the Recorder of Alameda Co, n 160 ft of lots 10 and 11 and e 20 ft of n 160 ft of lot 12, blk 22-235, imps and Pers Prop.. 3 11
2601 E. R. Schroeder—In lds adjacent to Town of Encinal, map filed of record in the office of the Recorder of Alameda Co, w 40 ft of n 160 ft of lot 13, blk 22-235 and imps 2 13
2601 E. R. Schroeder—Pers prop.. 2 24

BLOCK 237.

2639 J. N. Young—In Pioneer Homestead, map filed of record in the office of the Recorder of Alameda Co, lot 3 blk W½ E 237 ..... 9 48
2682 S. Cline Force—In Pioneer Homestead, map filed of record in the office of the Recorder of Alameda Co, lot 17, blk E½ E 237, imps and Pers Prop 3 11

BLOCK 238.

2701 William W. R. Hatch—In Pioneer Homestead, map filed of record in the office of the Recorder of Alameda Co, lot 13, blk W½ H-238, and imps 36 39

BLOCK 239.

2750 Laura B. Corfield—Mortgagee's Interest in Pioneer Homestead, map filed of record in the office of the Recorder of Alameda Co, lot 18, blk W½ L-239, and imps 16 82

BLOCK 240.

2795 E. J. Dubbs—In Pioneer Homestead, map filed of record in the office of the Recorder of Alameda Co, lot 4 and 5, blk E½ O-240 ..... 5 26
2803 Sarah A. Paul—In Pioneer Homestead, map filed of record in the office of the Recorder of Alameda Co, lot 9, blk E½ O-240, and imps 40 07
2803 Sarah A. Paul—Pers prop.... 2 24

BLOCK 241.

2835 Mrs. T. H. Benton—In Bellevue Tract, map filed of record in the office of the Recorder of Alameda Co, lot 4, blk 241, imps and pers prop . 2 24

BLOCK 242.

2856 C. C. Majors—Pce of ld beg at the se cor of Chestnut st and Clinton ave, th e 100 ft, th s to Bay of San Francisco, por blk 6-242, and imps 42 76
2864 J. H. Spark—Pce of ld beg at a pt on the s l of Clinton ave, 350 ft e fm Chestnut, th e 33 1-3 ft, th s to Bay of San Francisco, por blk 6-242, and imps..... 4 57
2866 John D. Cardinell—Pce of ld beg at a pt on the s l of Clinton ave, 383 1-3 ft e fm Chestnut st, th 33 1-3 ft e, th s to Bay of San Francisco, por blk 6-242, imps and pers prop 3 11

BLOCK 244.

2977 Mary Chincovich—In lds adjacent to Town of Encinal, map filed of record in the office of the Recorder of Alameda Co, n 125 ft of lot 18, blk E½M-244, imps and Pers Prop..... 3 11

BLOCK 245.

2989 Arthur G. Nason—In lds adjacent to Town of Encinal, map filed of record in the office of the Recorder of Alameda Co, lots 5-14, blk W½G-245, imps and Poll Tax year 1906..... 4 50

BLOCK 248.

3127 Thomas A. Kellner—In lds adjacent to Town of Encinal, map filed of record in the office of the Recorder of Alameda Co, lot 18 and w 1-2 lot 17, blk 8-248, imps and Pers Prop..... 2 24

BLOCK 250.

3174 James M. Brady—In lds adjacent to Town of Encinal, map filed of record in the office of the Recorder of Alameda Co, lot 15, blk 5-250, imps and Poll Tax for year 1905 ..... 4 50
3180 Joseph Morrell—In lds adjacent to Town of Encinal, map filed of record in the office of the Recorder of Alameda Co, e 37 1-2 ft of lot 7, blk 5-250, and imps..... 10 21
3183 Hugo Shuman—Mortgagee's Interest in lds adjacent to Town of Encinal, map filed of record in the office of the Recorder of Alameda Co, lots 8 and 9, blk 5-250, and imps 6 20

BLOCK 254.

3275 Isabella R. Dirks—In lds adjacent to Town of Encinal, Sub-Survey, map filed of record in the office of the Recorder of Alameda Co, lot 14, blk 12-254, and imps.... 12 11
3276 Samuel Witt—Mortgagee's Interest in lds adjacent to Town of Encinal, Sub-Survey, map filed of record in the office of the Recorder

of Alameda Co, lot 14, blk 12-254, and imps..... 1 32

BLOCK 255.

3301 Mary E. Kreider—In lds adjacent to Town of Encinal, map filed of record in the office of the Recorder of Alameda Co, e 26 ft of lot 3 and w 7 ft of lot 4, blk 13-255, imps and Pers Prop.. 2 24
3307 E. J. Evans—In lds adjacent to Town of Encinal, Sub-Survey, map filed of record in the office of the Recorder of Alameda Co, pce of ld beg at a pt on the w l of Willow st, 120 ft n fm Eagle ave, th n 40 ft by 138 4-12 ft w, por lots 6 to 11, blk 13-255, and imps 24 15
3307 E. J. Evans—Pers Prop..... 3 98

BLOCK 257.

3337 Cora E. Trimble—In lds adjacent to Town of Encinal, sub of blk 1, 2, 3, map filed of record in the office of the Recorder of Alameda Co, e 15 ft of lot 3, blk 1-257, and imps 5 45
3337 Cora E. Tremble—In lds adjacent to Town of Encinal, sub of blks 1, 2 and 3, map filed of record in the office of the Recorder of Alameda Co, w 9 ft of lot 4, blk 1-257. 1 07

BLOCK 259

3354 Theresa A. Bowers — In Town of Encinal, map filed of record in the office of the Recorder of Alameda Co, s 50 ft of lots 5, 6, 7 and 8, blk 60-259 ..... 2 97

BLOCK 262.

3399 C. M. Smith—Mortgagee's Interest in Town of Encinal, map filed of record in the office of the Recorder of Alameda Co, lot 9 and n 12 6-12 ft of lots 1 to 4, blk 23-262, and imps 36 39
3411 Aetna Mutual Building and Loan Assn—In Town of Encinal, map filed of record in the office of the Recorder of Alameda Co, pce of ld beg at a pt on the s l of Pacific ave, 72 ft w fm Chestnut st, th w 36 ft by 110 ft s, por blk 33-262, and imps 22 51

BLOCK 263.

3422 Samuel Taylor—Pce of ld beg at a pt on the w l of Chestnut 207 6-12 ft n fm Santa Clara ave, th n 104 ft by 168 ft w, por blk 32-263, and imps 3 76

BLOCK 266

3452 William E. Pettes—In Bartlett 50 acre Tract, map filed of record in the office of the Recorder of Alameda Co, pce of ld beg at a pt on the s l of Lafayette st 46 8-12 ft n fm Encinal ave, th 46 8-12 ft by 108 ft e, por blk 6-266, and imps 18 20
3458 J. M. Woodrum—In Bartlett 50 acre Tract, map filed of record in the office of the Recorder of Alameda Co, pce of ld beg at a pt on the w l of Chestnut st 46 8-12 ft n fm Encinal ave, th n 46 8-12 ft by 108 ft w, por blk 6-266, and imps 37 21

BLOCK 269.

3468 Catherine McKee—In Bartlett 50 acre Tract, map filed of record in the office of the Recorder of Alameda Co, lots 1, 2 and 3, blk 15-269, and imps 66 16
3468 Catherine McKee—Pers prop 2 24

BLOCK 270.

3489 Florence N. Reed—In Bartlett 50 acre Tract, in Subdivision blks 16, 17 and 18, map filed of record in the office of the Recorder of Alameda Co, lot 4, blk 18-270, imps and Pers Prop. 6 59

BLOCK 271.

3500 Hans P. Hanson—In Bartlett 50 acre Tract, map filed of record in the office of the Recorder of Alameda Co, in Subdivision blks 16, 17 and 18, lot 15, blk 17-271 ..... 4 17
3500 Hans P. Hanson—In Bartlett 50 acre Tract, map filed of record in the office of the Recorder of Alameda Co, in Subdivision blks 16, 17 and 18, lot 6, blk 17-271, and imps 57 60
3500 Hans P. Hanson—Pers prop. 5 72

BLOCK 273.

3530 Teresa Brooks—Mortgagee's Interest in Bartlett 50 acre Tract, map filed of record in the office of the Recorder of Alameda Co, pce of ld beg at the nw cor of San Jose ave and Lafayette st, th w 88 ft by 150 ft deep n, por blk 11-273, and imps.... 11 92
3533 Estella Gay—In Bartlett 50 acre Tract, map filed of record in the office of the Recorder of Alameda Co, pce of ld beg at the sw cor of San Antonio ave and Lafayette st, th w 44 ft by 150 ft deep s, por blk 11-273, and imps 3 77
3533 Estella Gay—Pers prop..... 2 07
3542 Lillian M. Stewart—In Bartlett 50 acre Tract, map filed of record in the office of the Recorder of Alameda Co, pce of ld beg at a pt on the s l San Antonio ave, 264 ft w fm Lafayette st, th w 40 ft by 150 ft s, por blk 11-273, imps and Pers Prop..... 3 11
3545 H. H. Gaetjen—In Bartlett 50 acre Tract, map filed of record in the office of the Recorder of Alameda Co, pce of ld beg at a pt on the s l San Antonio ave 148 ft e fm Union st, th e 40 ft by 150 ft s, por blk 11-273, and imps 18 58
3556 Grace Newman—In Bartlett 50 acre Tract, map filed of record in the office of the Recorder of Alameda Co, w 100 ft of lot 14, blk 11-273, and imps..... 53 51

BLOCK 275.

3601 R. F. Clark—In Bartlett 50 acre Tract, map filed of record in the office of the Recorder of Alameda Co, e 48 ft of n 48 ft of lot 11, blk 5-275 ..... 1 73
3606 Mary J. Bates—In Bartlett 50 acre Tract, map filed of record in the office of the Recorder of Alameda Co, w 49 ft of lots 6, 7

of blk 30-127 .... 10 70

J G McCraith—In Town of [illegible]ncinal, map filed of record in the office of the Recorder of Alameda Co, fractional lots 18 and 19, blk 31-327.... 1 32

BLOCK 329.

H S Bridge—Mortgagee's interest, pce of ld beg at the nw cor of Pacific ave and Paru st, th n 125 ft by 116 ft deep w, por blk 329.. 16 82

BLOCK 330.

J S and Maria M Fitz—Pce of ld beg at the nw cor of Paru st and Railroad ave, th n 25 ft by 116 ft deep w, por blk 330, and imps 10 41

Anna T Riley—In Powers Tract, map filed of record in the office of the Recorder of Alameda Co, n 24 ft of lot 7, blk E-330, and imps.. 6 41

BLOCK 332.

Jacob Gluck—In Encinal Home Lots, map filed of record in the office of the Recorder of Alameda Co, lots 10 and 11, blk 332, imps and Poll Tax for year 1905.. 4 50

4062 Isabella E Hamilton—In Encinal Home Lots, map filed of record in the office of the Recorder of Alameda Co, lo[ts] 64 and 65, blk 332, imps and Pers Prop.... 2 24

M H and S B Metzger—Mortgagee's Interest in Encinal Home Lots, map filed of record in the office of the Recorder of Alameda Co, lots 64 and 65, blk 332 and imps 23 13

BLOCK 334

Emma H Rosenberg—In Oak Park Tract, map filed of record in the office of the Recorder of Alameda Co, lot 11, blk D-334, imps and Pers Prop. 5 72

BLOCK 335

4402 Elizabeth Westgate—In Oak Park Tract, map filed of record in the office of the Recorder of Alameda Co, pce of ld beg at a pt on the w l of Paru st 95 ft s fm Encinal ave, th s 50 ft by 100 ft w, por blk J-335, and imps 15 73

4405 Elizabeth L O'Conner—Mortgagee's Interest in Oak Park Tract, map filed of record in the office of the Recorder of Alameda Co, pce of ld beg at a pt on the s l of Encinal ave 150 ft w fm Paru st, th w 50 ft by 145 ft s, por blk J-335, and imps 38 01

4413 Roberta E L Heilman—In Oak Park Tract, map filed of record in the office of the Recorder of Alameda Co, pce of ld beg at a pt on the n l of San Antonio ave 287 ft w fm Paru st, th w 16 ft by 138 feet n, por lots 12 and 13, blk J-335.... 5 38

BLOCK 340.

Josephine Magagnos, et al—In Pacific Land Inv Co Tract, map filed of record in the office of the Recorder of Alameda Co, lots 19 and 20, blk 3-340, and imps.... 69 02

BLOCK 343.

E L Bailey—In Fitch Tract, map filed of record in the office of the Recorder of Alameda Co, lots 43 and 44, blk 22-343, and imps.... 4 99

E L Bailey—Pers Prop.... 2 67

BLOCK 344

4561 Amanda B Lamborn—In Fitch Tract, map filed of record in the office of the Recorder of Alameda Co, lot 48 and n 1-2 of lot 47, blk 21-344, imps and Pers Prop.. 2 24

BLOCK 345

4577 Mary E Herbert—In Fitch Tract, map filed of record in the office of the Recorder of Alameda Co, lots 15 and 16, blk 20-345, and imps ... 62 09

4577 Mary E Herbert—Pers Prop 5 72

4578 Mary E Herbert—In Fitch Tract, map filed of record in the office of the Recorder of Alameda Co, lots 17 to 20 and e 25 ft of lot 51, blk 20-345 .... 1 32

BLOCK 346.

John F Bridges—In Fitch Tract, map filed of record in the office of the Recorder of Alameda Co, lots 7 and 8, blk 27-346, and imps.... 4 59

4610 Mamie T Lerman—In Fitch Tract, map filed of record in the office of the Recorder of Alameda Co, n 20 ft of lot 21, blk 27-346, and imps 7 43

BLOCK 347

4640 Mary L Lancaster—Mortgagee's Interest in Fitch Tract, map filed of record in the office of the Recorder of Alameda Co, lot 56 and s 10 ft of lots 1 to 3 and n 5 ft of lot 55, blk 26-347, and imps 14 21

4647 Mary H Eldridge—In Fitch Tract, map filed of record in the office of the Recorder of Alameda Co, lots 15 and 16 and n 10 ft of lot 17, blk 26-347, and imps 25 05

BLOCK 348.

3982 Concha Hanson—In Powers Tract, map filed of record in the office of the Recorder of Alameda Co, lot 9, blk 348, imps and Pers Prop... 3 98

4690 Warren B Hay and Florence A Hay—In Powers Tract, map filed of record in the office of the Recorder of Alameda Co, w 34 ft of lot 15 blk 348, imps and Poll Tax year 1905 .... 4 50

BLOCK 354.

Mrs E La Plant—In Fitch Tract map filed of record in the office of the Recorder of Alameda Co, lot 18, blk A-354 .... 3 36

4787 J H Lewis—In Fitch Tract, map filed of record in the office of the Recorder of Alameda Co, lot 26, blk A-354 .... 1 84

BLOCK 355.

Frank W Hoppe, Jr—In Fitch Tract, map filed of record in the office of the Recorder of Alameda Co, lot 24, blk B-355.... 3 36

BLOCK 356

C E Hobson—In Powers Tract, map filed of record in the office of the Recorder of Alameda Co, lot 1 and w 12 ft of lot 2, blk G-356, and imps 9 26

BLOCK 358.

D W Ross—In Fitch Tract, map filed of record in the office of the Recorder of Alameda Co, lot 3 and w 1-3 of lot 4, blk C-358 .... 5 40

Mary Verbeck—In Fitch Tract, map filed of record in the office of the Recorder of Alameda Co, lots 31 and 32, blk C-358, and imps.... 5 80

Mary Verbeck—In Fitch Tract, map filed of record in the office of the Recorder of Alameda Co, lots 33 and 34, blk C-358, and imps.... 5 81

G Vlano—In Fitch Tract, map filed of record in the office of the Recorder of Alameda Co, lots 35 and 36, blk C-358, and imps.... 12 53

BLOCK 365.

Philip Riegelhaupt—In Tayler & Page Tract, map filed of record in the office of the Recorder of Alameda Co, lot 1, blk B-365.... 3 35

BLOCK 366.

G Profunio—In Fitch Tract, map filed of record in the office of the Recorder of Alameda Co, lot 3 and s 4 ft of lot 7, blk 28-366, and imps 21 72

G Profunio—Pers prop.... 3 10

BLOCK 368.

G Profunio—Mortgagee's [illegible]

of the Recorder of Alameda Co, lots 25, 26 and s 20 ft of lot 24, blk 19-369, and imps.. 9 64

5028 Hugh Moffatt—In Fitch Tract, map filed of record in the office of the Recorder of Alameda Co, lot 49 and s 1-2 of lot 50, blk 19-369, and imps 8 87

5029 California Mutual Saving Fund Loan and Building Assn—Mortgagee's Interest in Fitch Tract, map filed of record in the office of the Recorder of Alameda Co, lot 49 and s 1-2 of lot 50, blk 19-369, and imps.... 3 87

BLOCK 371.

5058 Mary Job—In Bay Side Tract, map filed of record in the office of the Recorder of Alameda Co, s 45 ft of lot 29, blk 371.... 15 18

BLOCK 375.

5117 Alice A Relfe—In Encinal Park Tract, map filed of record in the office of the Recorder of Alameda Co, lot 68, blk 375, imps and pers prop 3 98

5127 George H Mastick—In Encinal Park Tract, map filed of record in the office of the Recorder of Alameda Co, lot 74 blk 375.... 5 25

5143 Charles Dore—In Encinal Park Tract, map filed of record in the office of the Recorder of Alameda Co, lot 84 and w 11 15-100 ft of lot 85, blk 375.... 17 63

BLOCK 376.

5152 Charles S Beck—Mortgagee's Interest in Taylor & Page Tract, map filed of record in the office of the Recorder of Alameda Co, lot 4, blk K-376, and imps.. 3 93

BLOCK 378.

5202 Samuel Dinkenspell—In Taylor & Page Tract, map filed of record in the office of the Recorder of Alameda Co, lot 9, blk 26-378.... 2 54

BLOCK 380.

5210 S A Chapin—In Chapin Tract map filed of record in the office of the Recorder of Alameda Co, lots 1, 2, 11 and 12, blk 7-380.... 7 84

BLOCK 381.

5218 S A Chapin—In Chapin Tract, map filed of record in the office of the Recorder of Alameda Co, lots 5 to 22, blk 8-381.... 25 37

5219 G F Gray—Mortgagee's Interest in Chapin Tract, map filed of record in the office of the Recorder of Alameda Co, lots 5 to 22, blk 8-381... 10 29

BLOCK 382.

5234 Henry T Seagrave—In Chapin Tract, map filed of record in the office of the Recorder of Alameda Co, lots 27 and 28, blk 5-382, and imps 3 34

5236 S A Chapin—In Chapin Tract, map filed of record in the office of the Recorder of Alameda Co, lots 29 to 34, blk 5-382.... 12 33

BLOCK 383.

5238 S A Chapin—In Chapin Tract, map filed of record in the office of the Recorder of Alameda Co, lots 1, 2, 3 and 4, blk 6-383.... 11 92

5235 S A Chapin—In Chapin Tract, map filed of record in the office of the Recorder of Alameda Co, w 100 ft of lots 7 and 8, blk 6-383.. 4 17

5239 Mary C Dodd—In Chapin Tract, map filed of record in the office of the Recorder of Alameda Co, lots 5, 6 and e 50 ft of lots 7 and 8, blk 6-383, and imps.. 16 41

5243 S A Chapin—In Chapin Tract, map filed of record in the office of the Recorder of Alameda Co, lots 11 and 12, blk 6-383.... 4 17

5242 S A Chapin—In Chapin Tract, map filed of record in the office of the Recorder of Alameda Co, s 50 ft of lots 13 to 16, blk 6-383 .... 5 00

5254 R A Pickett—In Bartlett Tract near Mastick Stn, map filed of record in the office of the Recorder of Alameda Co, w 4 41-100 ft of lot 9, blk K-383.... 91

BLOCK 385

5291 Mary K Wood—In Chapin Tract, map filed of record in the office of the Recorder of Alameda Co, pce of ld beg at the ne cor of Pacific ave and Wood st, th e 66 8-12 ft by 125 ft deep n, por blk 4-385, and imps.... 1 08

5295 Mary K Wood—In Bartlett Tract nr Mastick, map filed of record in the office of the Recorder of Alameda Co lot 35, blk 4-385 .... 2 41

5295 Mary K Wood—In Bartlett Tract nr Mastick, map filed of record in the office of the Recorder of Alameda Co lot 36, blk 4-385. .... 2 41

BLOCK 387.

5333 M H Eldridge—In Bartlett Tract nr Mastick, map filed of record in the office of the Recorder of Alameda Co, pce of ld beg at a pt on the s l of Pacific ave 136 1-4 ft w fm St Charles st, th w 74 8-12 ft by 150 ft s, por blk M-387 .... 5 83

BLOCK 388.

5370 Frederick Riehle—In Encinal Park Tract, map filed of record in the office of the Recorder of Alameda Co, lot 58, blk 388, imps and pers prop 2 24

BLOCK 389.

5400 George R Hansbrow—In Encinal Park Tract, may filed of record in the office of the Recorder of Alameda Co, lot 31, blk 389, imps and poll tax 1905. .... 4 50

BLOCK 390.

5411 Puget Sound Lumber Co—In Encinal Park Tract, map filed of record in the office of the Recorder of Alameda Co, s 1-2 of w 70 ft of lot 6, blk 390, and imps.... 5 45

BLOCK 391.

5471 C R Thrane—In Vischer Tract, map filed of record in the office of the Recorder of Alameda Co, lots 35 and 36, blk 391, imps and poll tax year 1905 .... 4 50

5474 Alice A Relfe—In Vischer Tract, map filed of record in the office of the Recorder of Alameda Co, lots 39 and 40, blk 391, and imps.... 14 36

5483 Della R Blakeslee—In Vischer Tract, map filed of record in the office of the Recorder of Alameda Co, pce of ld beg at the sw cor of Santa Clara ave and St Charles st, th w 36 ft by 112 ft deep s, por blk 391, and imps 33 53

5498 W S Patterson—In Vischer Tract, map filed of record in the office of the Recorder of Alameda Co, lot 8, blk A-391, imps and poll tax year 1905 .... 4 50

BLOCK 392.

5557 Citizen's Building and Loan Assn—Mortgagee's Interest in Vischer Tract, map filed of record in the office of the Recorder of Alameda Co, lot 6, blk C-392, and imps.... 9 83

BLOCK 393.

5600 Samuel F Scott—In Encinal Park Tract, map filed of record in the office of the Recorder of Alameda Co, e 10 ft of lot 176 and w 30 ft of lot 175, blk 393, imps and pers prop 2 34

5601 G W Blethen and Sarah E Dolbier—In Encinal Park Tract, map filed of record in the office of the Recorder of Alameda Co, lot 177, blk 393, and imps.... 2 22

5607 E K Taylor—In Encinal Park Tract, pce of ld beg at a pt 100 ft e fm Louisa st and [illegible]

5630 Columbian Banking Company—Mortgagee's Interest, pce of ld beg at a pt on the s l of Louisa st 233 11-12 ft w fm St Charles st, th w 51 6-12 ft by 125 ft s, por lot 9, blk 16-396, and imps.... 25 38

BLOCK 396.

5658 F G Brane—In Encinal Park Tract, map filed of record in the office of the Recorder of Alameda Co, n 40 ft of lot 144, blk 396, imps and pers prop.... 3 11

5673 W F Chipman—In Encinal Park Tract, map filed of record in the office of the Recorder of Alameda Co, pce of ld bd e by w line of Caroline st (extended s), s and w by Bay of San Francisco, n by w l of Fitch and Sharon Tract, por blk 396.. 1 73

BLOCK 397.

5687 M A Cleman—In Encinal Park Tract, map filed of record in the office of the Recorder of Alameda Co, lot 123, blk 397.... 9 48

BLOCK 398.

5716 Clark Spence—In Encinal Park Tract, map filed of record in the office of the Recorder of Alameda Co, lot 34, blk 398, and imps.... 14 36

5716 Clark Spence—Pers prop.... 2 24

BLOCK 399

5767 Ad Schubert—In Encinal Park Tract, map filed of record in the office of the Recorder of Alameda Co, lot 107, blk 399 imps and pers prop 3 98

5773 Remillard Brick Company—In Encinal Park Tract, map filed of record in the office of the Recorder of Alameda Co, a strip of ld lying s of lot 112, por blk 399 .... 2 13

5781 Continental Building and Loan Assn—Mortgagee's Interest in Oak Shade Tract, lot 11 and w 14 ft of lot 12, blk 21-399, and imps.... 60 46

5784 Ad Schubert—In Oak Shade Tract, map filed of record in the office of the Recorder of Alameda Co, e 67 ft of lots 14, 15 and 16, blk 21-399.. 91

5784 Ad Schubert—In Oak Shade Tract, map filed of record in the office of the Recorder of Alameda Co, s 10 ft of e 67 ft of lot 13, blk 21-399 .... 1 72

BLOCK 414.

5942 Alameda Savings Bank—Mortgagee's Interest, pce of ld beg at a pt on the s l of Pacific ave, 261 ft e fm Concordia st, th e 24 ft by 140 ft s, por of blk 414, and imps 18 45

5949 Hugo Schumann—Mortgagee's Interest, pce of ld beg at a pt on the n l of Railroad ave 138 10-12 ft e fm Concordia st, th e 33 4-12 ft by 150 ft n, por blk 414, and imps 8 87

BLOCK 416

5964 Elsie M and Annie L Kelly—In Shepardson Tract, map filed of record in the office of the Recorder of Alameda Co, lot 12, blk F-416, and imps 5 80

BLOCK 420.

6009 Alameda Building and Loan Association—Mortgagee's Interest, pce of ld beg at a pt on the s l of Haight ave 240 ft e fm Webster st, th e 30 ft by 132 1-2 ft s, por blk 420, also pce of ld beg at pt on the s l of Haight ave 180 ft e fm Webster st, th e 30 ft by 132 6-12 ft s, por blk 420; also pce of ld beg at a pt on the s l of Haight ave 210 ft e fm Webster st, th e 30 ft by 132 6-12 ft s, por blk 420.... 91

6047 Theodore C A Reschert—In Riddell Tract, map filed of record in the office of the Recorder of Alameda Co (except por of lot 6 assessed to S Hoxie, et al), e 50 ft of lots 1 to 6, blk C-420, and imps 6 22

6048 Olga Fischer—Mortgagee's Interest in Riddell Tract, map filed of record in the office of the Recorder of Alameda Co (except por of lot 6 assessed to S Hoxie, et al), e 50 ft of lots 1 to 6, blk C-420, and imps.... 7 36

BLOCK 421.

6070 E Bourgingnon—Pce of ld beg at a point on the w l of Prospect st 58 8¾-12 ft s fm Santa Clara ave, th s 50 ft by 140 ft w, por of blk 421, Imps and Poll Tax 1905.... 4 50

6072 E G Lyons et al—Mortgagees' interest, pce of ld beg at a point on the w l of Prospect st, 58 8¾-12 ft s fm Santa Clara av, th s 50 ft by 140 ft w, por blk 421 and Imps 25 80

BLOCK 425.

6104 Eckert W Newell—Pce of ld beg at a point on the s l of Central ave, 625 ft w fm Prospect st, th w 20 ft by 350 ft s, por blk 425.... 5 39

BLOCK 426.

6125 Patrick W and Bertha Payne—Pce of ld beg at a point on the s l of Taylor ave, 80 ft e fm 3d ave, th e 40 ft by 120 ft s, por blk 426, and Imps 9 88

6129 Frederick Swan—Mortgagee's interest, pce of ld beg at a point on the s l of Taylor av, 120 ft e from 3d ave, th e 39 ft by 130 ft s, por blk 426, and Imps.... 8 67

BLOCK 427

6145 Caroline M Anderson—In Riddell Tract, map filed of record in the office of the Recorder of Alameda Co, lot 3, blk B-427, and Imps.... 3 36

BLOCK 429.

6224 Ada Bird—Pce of ld beg at the ne cor of Haight ave and 6th st, th e 45 ft by 135 ft deep n, por blk 429, and Imps 8 68

6224 Ada Bird—Pers prop.... 2 24

BLOCK 430.

6258 Jane B Evans—Mortgagee's interest, pce of ld beg at a point on the s l of Pacific ave, 359 ft w fm Webster st, th w 54 ft by 150 ft s, por blk 430, and Imps.... 10 78

BLOCK 436.

6332 E L L Johnson—In map of Meets property, map filed of record in the office of the recorder of Alameda Co, pce of ld beg at a point on the n l of Pacific ave, 536 35-100 ft w fm Chipman and Anghinbaugh's l, th w 30 ft by 150 ft n, por of lot 31, blk 436, and Imps 6 78

BLOCK 437.

6343 A L C Lundberg—In map of Meets property, map filed of record in the office of the Recorder of Alameda Co, lot 5, blk 437, and Imps.... 4 99

BLOCK 439.

6375 Caroline R Kerick—Mortgagee's interest, in Teutonia Homestead, map filed of record in the office of the Recorder of Alameda Co, pce of ld beg at a point on the n l of Haight av, 100 ft e fm 5th st, th e 32 3-12 ft by 135 ft n, por blk 1-439 .... 1 84

BLOCK 440.

6392 Ernestine Keeling—In Teutonia Homestead, sub of lot 8, map filed of record in the office of the Recorder of Alameda Co, pce of ld beg at a point on the n l of Santa Clara ave, 180 ft e fm 3d ave, th e 49 8-12 ft by 150 ft n, por blk 440 .... 4 31

BLOCK 442.

6411 West End Building Association—In Teutonia Park Homestead, map filed of record in the office of the Recorder of Alameda Co, pce of ld beg at a point on the w l of 3d ave, 42 ft s fm Santa Clara ave, th s 46 ft by 106 ft deep w, por lot 9, blk 442 .... 4 12

6418 West End Building Association—In Teutonia Park Homestead, sub of lot 9, map filed of record in the office of the Recorder of Alameda Co, pce of ld beg at a point on the w l of 6th st, 42 ft s fm Santa Clara ave, th s 46½ ft by 106 ft w, por blk 442 .... 4 13

BLOCK 443.

6444 Caroline R Kerick—Mortgagee's interest, pce of ld beg at the se cor of Taylor and 2d aves, th s 134 7-12 ft, e 135 ft, s 45 ft, e 178 2-12 ft, n 179 2-12 ft, w 20 ft, s 100 ft, w 60 ft, n 100 ft, w 25 ft, s 100 ft, w 60 ft, n 100 ft, w 135 ft, to beg, por lot 12, blk 443 .... 12 68

6445 P Kiernan et al—In Teutonia Park Homestead, sub of lot 12, map of record filed in the office of the Recorder of Alameda Co, pce of ld beg at a point on the s l of Taylor ave, 135 ft e fm 2d ave, th e 60 ft by 100 ft deep s, por lot 12, blk 443, and Imps: also pce of ld beg at a point on the s l of Taylor ave, 220 ft e fm 2d ave, th e 60 ft by 100 ft s, por lot 12, blk 443, and Imps 2 03

BLOCK 444.

6484 Louis W Schroeder—Pce of ld beg at a point on the s l of Central ave, 154 4-12 ft e fm e l of 2d ave if extended, th e 138 4-12 ft, s 151 ft to Bay of San Francisco, n 195 ft to beg, por blk 444, Imps, and Poll Tax year 1905.. 8 18

6484 Louis W Schroeder—Pers prop 2 24

BLOCK 445.

6498 C A Wakefield—Pce of ld beg at a point on the s l of Central ave, 41 6-12 ft w fm point of intersection with the w l of Teutonia Park Homestead, th e 100 ft s to Bay of San Francisco, por blk 445, and Imps 18 96

6499 Charles A Wakefield—Pce of ld beg at a point on the s l of Central ave where it is intersected by the w l of Teutonia Park Homestead, th e 41 6-12 ft by s to Bay of San Francisco, por blk 445, and Imps.... 5 84

6500 C C W Martens—In Damon's West End Tract, map filed of record in the office of the Recorder of Alameda Co w 30 ft of lot 11, blk 445, and Imps 13 15

6500 C C W Martens—Pce of tide lds bounded n by high ld of Alameda, e by ld James E Damon, s and w sec 11, por blk 445 .... 2 13

6507 San Francisco Saving Union—Mortgagee's interest, In Damon's West End Tract, map filed of record in the office of the Recorder of Alameda Co, w 20 ft of lot 10 and e 20 ft of lot 11, blk A-445.... 8 67

BLOCK 446.

6516 Isadore Franklin—Mortgagee's interest, in Damon's West End Tract, map filed of record in the office of the Recorder of Alameda Co, pce of ld beg at a point on the n l of Central ave, 156 2-3 ft e fm 1st ave, th e 50 ft by 125 1-3 ft n, por blk w ½ B-446.... 6 22

6531 Frank R and Ella Gantt—In Damon's West End Tract, map filed of record in the office of the Recorder of Alameda Co, lot 17, blk W½B-446 .... 6 41

BLOCK 448.

6599 James J Thatcher—Mortgagee's interest, pce of ld beg at a point on the w l of 2d ave, 94 3-12 ft n fm Santa Clara ave, th n 50 ft by 102 ft w, por blk 17-448.... 2 78

BLOCK 449.

6629 Albert C A Wolchow—Pce of ld beg at a point on the s l of Pacific ave, 200 ft w fm 2d ave, th w 60 ft by 150 ft s, por blk 449, and Imps.. 2 22

6635 Frederick Stover—Pce of ld beg at a point on the n l of Haight ave, 364 3-12 ft w fm 2d ave, th w 39 9-12 ft by 135 ft n, por blk 449. .... 3 77

BLOCK 457.

6661 San Joaquin Valley Land and Investment Company—In town of Woodstock, map filed of record in the office of the Recorder of Alameda Co, lot 3, blk 33-457.... 1 72

BLOCK 458.

6664 San Joaquin Valley Land and Investment Company—In town of Woodstock, map filed of record in the office of the Recorder of Alameda Co, lot 1, blk 32-458.... 1 73

6668 Z Crowell—In town of Woodstock, map filed of record in the office of the Recorder of Alameda Co, lots 5-8, blk 32-458 .... 3 35

BLOCK 459

6678 R E Ragland—In town of Woodstock, map filed of record in the office of the Recorder of Alameda Co, pce of ld beg at the se cor of Davenport and Spruce sts, th n 115 ft by 98 ft s, blk 21-459, and Imps 18 04

6679 R E Ragland—In town of Woodstock, map filed of record in the office of the Recorder of Alameda Co, pce of ld beg at a pt on the e l of Davenport st, 50 ft n fm Cypress st, th n 52 ft by 111 ft e, por blk 21-459.... 2 54

BLOCK 463.

6685 M L Wicks—In resubdivision of Haight Tract, map filed of record in the office of the Recorder of Alameda Co, lot 11, blk A-463.... 3 77

6701 Margaret Ryder—In resubdivision of Haight Tract, map filed of record in the office of the Recorder of Alameda Co, lots 26, 27, 28, blk A-463, and Imps.... 7 43

6701 Margaret Ryder—Pers prop 2 24

BLOCK 464.

6722 Frank T Wilbur—In resubdivision of Haight Tract, map filed of record in the office of the Recorder of Alameda Co, lot 49, blk B-464 1 34

6722 Frank T Wilbur—In resubdivision of Haight Tract, map filed of record in the office of the Recorder of Alameda Co, lot 33, blk B-464.. 2 69

BLOCK 465.

6726 Edward R Marriott—In resubdivision of Haight Tract, map filed of record in the office of the Recorder of Alameda Co, lot 14, blk C-465 4 99

BLOCK 497.

6738 San Joaquin Valley Land and Investment Company—In town of Woodstock, map filed of record in the office of the Recorder of Alameda Co, lots 6 to 12, blk 16-497, and Imps 20 08

IN TIDE LANDS.

6801—R Drucker—An undivided ¼ interest in tide lds, map filed of record in the office of the Recorder of Alameda Co, sec 10, twp 2 s, range 4 w, s ½ lot 18.... 1 73

6803 Mathew Crooks—In Tide Lands, map filed of record in the office of the Recorder of Alameda Co, section 18, twp 2 s, range 3 w, nw fract lot 27.... 2 54

6804 Amanda C Crooks—In Tide Lands, map filed of record in the office of the Recorder of Alameda Co, section 21, twp 2 s, range 2 w, lot 5.... 91

6813 Flora D Jones—In Tide Lands, map filed of record in the office of the Recorder of Alameda Co, section 11, twp 3 s, range 1 w, lot 20.... 7 35

6813 Flora D Jones—In Tide Lands, map filed of record in the office of the Recorder of Alameda Co, section 15, twp 2s, range 3 w, lot 26.... 1 08

6820 San Francisco Saving Union—In Tide Lands, map filed of record in the office of the Recorder of Alameda Co, section 13, twp 2 s, range 4 w, lots 14, 15, 17, 18, 19, 31 .... 7 03

6822 J F Kennedy—An undivided one-half interest in, in Tide Lands, map filed of record in the office of the Recorder of Alameda Co, section 13, twp 2 s, range 4 w, lots 14, 15, 17, 18, 19, 31.... 7 03

6833 R H Espey—In Tide Lands, map filed of record in the office of the Recorder of Alameda Co, pce of ld beg at the ne cor of lot 16 and w 250 chains by 20 chains s, section 19, twp 2 s, range 3 w, por lot 16.... 1 73

IN MAP OF ALAMEDA MARSH LAND.

6894 J G McCraith et al—In map of Alameda Marsh Land, map filed of record in the office of the Recorder of Alameda Co, tract 13.... 2 94

6894 J G McCraith et al—In Map of Alameda Marsh Land, map filed of record in the office of the Recorder of Alameda Co, tract 15.... 2 55

6906 Samuel A Chapin—In Map of Alameda Marsh Land, map filed of record in the office of the Recorder of Alameda Co, tract 26.... 7 03

6916 Eliza A Kroll—In Map of Alameda Marsh Land, map filed of record in the office of the Recorder of Alameda Co, tract 38.... 91

6918 John A Russell—In Map of Alameda Marsh Land, map filed of record in the office of the Recorder of Alameda Co, tract 37.... 6 22

IN BERKELEY.

BLOCK 1364.

7501 R D Poirier—In Map of the Poirier Tract, map filed of record in the office of the Recorder of Alameda Co, lot 1, blk 1364.... 9 01

BLOCK 1425.

7509 P Calon—In Map of the Scoville Tract, map filed of record in the office of the Recorder of Alameda Co, w ½ of lot 3 and e ½ of lot 4, blk 1425 .... 8 06

7510 Mathew Bodin—In map of the Scoville Tract, map filed of record in the office of the Recorder of Alameda Co, w ½ of lot 4 and e ½ of lot 5, blk 1425 .... 4 47

BLOCK 1428.

7528 Ernest G Randolph—Pce of ld beg at a pt on the s line of Woolsey st 75 ft w fm Shattuck ave, th s 80 ft by 29-88 ft w, por blk 1428 and Imps.. 4 91

BLOCK 1433.

7535 Peter Coleman—In Santa Fe Tract No 5, map filed of record in the office of the Recorder of Alameda Co, lot 1, block 5-1433 .... 9 95

7536 James E Davis—In Santa Fe Tract No 5, map filed of record in the office of the Recorder of Alameda Co, lot 2, blk 5-1433 .... 4 47

7563 B Delaney—In Paradise Park, map filed of record in the office of the Recorder of Alameda Co, lots 8 to 12 inc, blk J-1435, imps and Poll Tax year 1905 .... 4 50

BLOCK 1438.

7574 Katharina May—In Paradise Park, map filed of record in the office of the Recorder of Alameda Co, lot 4, blk A-1438 and imps 10 89

7574 Katharina May—Pers prop.... 2 52

7580 Continental Building and Loan Assn—Mortgagee's interest, in Paradise Park, map filed of record in the office of the Recorder of Alameda Co, lot 11, blk A-1438 and imps.... 38 41

BLOCK 1445.

7590 George McCahom—In Herzog Tract, map filed of record in the office of the Recorder of Alameda Co, lot 1, blk 9-1445 .... 4 47

7590 George McCahom—In Herzog Tract, map filed of record in the office of the Recorder of Alameda Co, lot 2, block 1445 .... 3 37

7591 Elizabeth Brown—In Herzog Tract, map filed of record in the office of the Recorder of Alameda Co, lot 3, blk 9-1445 .... 6 65

7591 Elizabeth Brown—In Herzog Tract, map filed of record in the office of the Recorder of Alameda Co lot 13, blk 9-1445 .... 6 64

7595 J W Brown—In Herzog Tract, map filed of record in the office of the Recorder of Alameda Co, lot 11, blk 9-1445 .... 6 65

BLOCK 1446.

7599 John A Carson—In Herzog Tract, map filed of record in the office of the Recorder of Alameda Co, lot 12, blk 10-1446 .... 6 65

BLOCK 1448.

7605 C W McAfee and A S Baldwin—In Herzog Tract, map filed of record in the office of the Recorder of Alameda Co, lot 9, blk 4-1448.... 5 70

BLOCK 1515.

7659 A Hakanson—In Carrison Tract, Sub of Por of Blks E and D, map filed of record in the office of the Recorder of Alameda Co, lots 40, 41, blk E-1515, imps and poll tax year 1905 .... 4 50

7665 Cosmos Loan and Water Company—In Carrison Tract, Sub of Por of Blks E and D, map filed of record in the office of the Recorder of Alameda Co, lot 51, blk E-1515.... 2 39

BLOCK 1517.

7712 Sarah Johnson—In Dohr Tract, Subs A and B Lot 3, map filed of record in the office of the Recorder of Alameda Co, lot 32, blk B-1517.... 2 39

BLOCK 1519.

7723 Continental Building and Loan Assn—In Herzog Tract, map filed of record in the office of the Recorder of Alameda Co, pce of ld beg at a point on the n line of Alcatraz ave 120 ft w fm Lowell st, th w 80 ft by 140 ft s, por blk 7-1519 and Imps.... 15 62

7725 S F Sinclair—In Herzog Tract, map filed of record in the office of the Recorder of Alameda Co, pce of ld beg at a pt on the s line of Harmon st, 234 65-100 ft e fm Baker st, th e 90 ft by 100 ft s, por blk 7-1519 .... 6 02

BLOCK 1520.

7726 Anders Ponten—In Harmon Tract, map filed of record in the office of the Recorder of Alameda Co, lot 1 and e ¼ of lot 2, blk B-1520 and imps 7 12

7728 R and Mary Rice—In Harmon Tract, map filed of record in the office of the Recorder of Alameda Co, lots 3, 4 and w ½ of lot 2, blk B-1520, imps and poll tax year 1905.... 4 50

7735 Adam Theysonn—In Harmon Tract, map filed of record in the office of the Recorder of Alameda Co, lot 9, blk B-1520, and imps.... 29 79

7740 Carrie E Bridge—Mortgagee's interest, in Harmon Tract, map filed of record in the office of the Recorder of Alameda Co, lots 12, 13 and n 11 ft of lot 10, 11, blk B-1520 .... 14 21

BLOCK 1521.

7771 J I and Lizzie Sonn—In Harmon Tract, map filed of record in the office of the Recorder of Alameda Co, e 39 3-12 ft of lot 18, blk A-1521 and imps.... 7 12

7779 J T Wiley—In Regent St Homestead, map filed of record in the office of the Recorder of Alameda Co, lot 4, blk 1521, and imps.... 13 74

7779 J T Wiley—Pers prop.... 4 53

BLOCK 1522.

7786 Fred Shreve—In Paradise Park map filed of record in the office of the Recorder of Alameda Co, pce of ld beg at a pt on the n line of Felton st 250 ft w fm Paradise st, th w 45 ft by 141 ft deep n, por lot 18, blk B-1522, and imps 11 75

7802 John and Josephine Lopez—In Paradise Park, map filed of record in the office of the Recorder of Alameda Co, lot 18, blk B-1522, and imps.... 4 91

BLOCK 1523.

7822 Jacob Berivo—In Paradise Park, map filed of record in the office of the Recorder of Alameda Co, lot 2, blk G-1523, and imps.... 1 45

BLOCK 1526.

7884 Daniel Meyer—Mortgagee's interest, in Santa Fe Tract No 5, map filed of record in the office of the Recorder of Alameda Co, lot 8, blk 2-1526, and imps.... 4 28

7894 Harry P Johnson—In Santa Fe Tact No 5, map filed of record in the office of the Recorder of Alameda Co, lot 23, blk 2-1526, and imps 5 23

7903 Ida M Converse—In Santa Fe Tract No 5, map filed of record in the office of the Recorder of Alameda Co, lot 20, blk 2-1526, and imps.... 20 82

7904 John F Murray—In Santa Fe Tract No 5, map filed of record in the office of the Recorder of Alameda Co, lot 22, blk 2-1526 .... 6 65

BLOCK 1527.

7905 William H Mackinnon—In Paradise Park, map filed of record in the office of the Recorder of Alameda Co, blk C-1527 .... 9 95

7926 H L Wakefield—In Santa Fe Tract No 5, map filed of record in the office of the Recorder of Alameda Co, lots 22, 23, blk 1-1527.... 15 15

BLOCK 1528.

7937 Nancy Batchelder—Mortgagee's interest, in Map of the Lorin Villa Tract, map filed of record in the office of the Recorder of Alameda Co, lot 2, blk 1528.... 11 84

BLOCK 1530.

8018 Otto A Rudolph—In Regent St Homestead, map filed of record in the office of the Recorder of Alameda Co, n 45 25-100 ft of lot 124, blk 1530, and imps.... 8 06

8018 Otto A Rudolph—Pers prop... 2 52

BLOCK 1531.

8034 C Grodhaus—In Regent St Homestead, map filed of record in the office of the Recorder of Alameda Co, lot 126, blk 1531, and imps.... 18 36

BLOCK 1533.

8065 Mary A Ward—In Regent St Homestead, map filed of record in the office of the Recorder of Alameda Co, s 45.25 ft of lot 61, blk 1523.... 11 84

BLOCK 1534.

8082 Leslie Roberts—In Regent St Homestead, map filed of record in the office of the Recorder of Alameda Co, e 40 ft of lot 57 and n 25 ft of e 40 ft of lot 58, blk 1534, imps and poll tax year 1905. 30 49

8082 Leslie Roberts—Pers prop. .. 2 52

BLOCK 1535.

8095 W H Ratcliff Jr—Mortgagee's interest, in Harmon Tract, map filed of record in the office of the Recorder of Alameda Co, lot 1, blk D-1535, and imps 26 96

8127 W R Milton—Mortgagee's interest, in Harmon Tract, map filed of record in the office of the Recorder of Alameda Co, e 34 2-12 ft of lot 20, blk D-1535, and imps.... 12 41

BLOCK 1536.

8138 Continental Building and Loan Assn—Mortgagee's interest, in Harmon Tract, map filed of record in the office of the Recorder of Alameda Co, lot 3, blk C-1536, and imps.... 34 52

8149 F R and H Mistron—In Harmon Tract map filed of record in the office of the Recorder of Alameda Co, lot 17, blk C-1536, and imps.... 21 29

BLOCK 1537.

8157 John Kremhke—In Lorin Park Tract, Amended Map, map filed of record in the office of the Recorder of Alameda Co, lot 44, blk 1537.... 2 05

8157 John Kremhke—In Lorin Park Tract, Amended Map, map filed of record in the office of the Recorder of Alameda Co, lot 45, blk 1537 .... 2 04

8168 Herman L Welsh—In Map of the Santa Fe Tract No 11, map filed of record in the office of the Recorder of Alameda Co, lot 26, blk 1537.... 2 27

BLOCK 1541.

8206 Ellen J Fagan—In Dohr Tract, Sub of plot [illegible] of plot 6, map filed [illegible] in the office of the [illegible] Alameda Co, [illegible] blk 1541, and im[illegible] 1 92

BLOCK 1542

8233 James A Norton—Mortgagee's interest, in Harmon Tract, map filed of record in the office of the Recorder of Alameda Co, lot 19, blk G-1542, and imps 11 09

8238 R Christofferson—Mortgagee's interest, in Harmon Tract, map filed of record in the office of the Recorder of Alameda Co, lot 22, blk G-1542, and imps 11 37

BLOCK 1543.

8245 W H Hagginson—In Harmon Tract, map filed of record in the office of the Recorder of Alameda Co, lot 5, blk E-1543, and imps.... 12 35

8257 Charles Jansen—In Harmon Tract, map filed of record in the office of the Recorder of Alameda Co, lot 11, blk E-1543, and imps.... 3 34

8275 Margaret Harmon—In Regent St Homestead, map filed of record in the office of the Recorder of Alameda Co, s 45 22-100 ft of lot 12, blk E-1543, and imps.... 13 73

BLOCK 1544.

8287 Charles R Harmon—In Harmon Tract, map filed of record in the office of the Recorder of Alameda Co, lot 15, blk F-1544, and imps.... 25 07

BLOCK 1545.

8306 Charles R Harmon—In Harmon Tract, map filed of record in the office of the Recorder of Alameda Co, lot 1, blk H-1545, and imps.... 7 12

8306 Charles R Harmon—In Harmon Tract, map filed of record in the office of the Recorder of Alameda Co, lot 2, blk H-1545 .... 8 06

BLOCK 1546.

8323 Charlotte Gengnagel—In Regent St Homestead, map filed of record in the office of the Recorder of Alameda Co, s 35 3-12 ft of lot 51, blk 1546 .... 7 59

8323 Charlotte Gengnagel—In Regent St Homestead, map filed of record in the office of the Recorder of Alameda Co, n 45 22-100 ft of lot 52, blk 1546 .... 9 35

8327 John F Murphy—In Regent St Homestead, map filed of record in the office of the Recorder of Alameda Co, n ½ lot 78, blk 1546, and imps.... 22 71

8327 John F Murphy—Pers prop .. 2 52

8361 H D Irwin—Mortgagee's interest, in Amended Map of Central Park, Resubdivision of Blk 6, map filed of record in the office of the Recorder of Alameda Co, e 47 4-12 ft of lots 1, 2, blk 1549, and imps 2 39

8368 William Havard—In Amended Map of Central Park, Resubdivision of blk 6, map filed of record in the office of the Recorder of Alameda Co, lot 7, blk 6-1549, and imps.... 5 23

8377 Continental Building and Loan Assn—Mortgagee's interest, in Regent St Homestead, map filed of record in the office of the Recorder of Alameda Co, s 50 6-12 ft of lot 114, blk 1549, and imps.. 47 75

8382 Mrs A P Davidson—In Regent St Homestead, map filed of record in the office of the Recorder of Alameda Co, w 40 ft of lot 113 and w 40 ft of n 24 ft of lot 114, blk 1549, and imps 31 69

8382 Mrs A P Davidson—Pers prop. 2 52

BLOCK 1551.

8414 Mat Kronquist—In Map of Werner Tract, map filed of record in the office of the Recorder of Alameda Co, lots 8, 7, blk 1551, imps and poll tax year 1905 .... 4 50

BLOCK 1552.

8417 A P Gonzales—In Amended Map of the Newbury Tract, map filed of record in the office of the Recorder of Alameda Co, e 40 ft of lot 2, blk T-1552, and imps.... 6 02

8441 Elizabeth McGaw—In Map of Blocks 3 and 4 Berkeley Park, map filed of record in the office of the Recorder of Alameda Co, lot 16, blk 4-1552, and imps.... 2 89

8447 George N Sanders—In Map of Blocks 3 and 4 Berkeley Park, map filed of record in the office of the Recorder of Alameda Co, e 11¾ ft of lot 12, blk 4-1552, and imps.. 9 01

BLOCK 1554.

8486 Acors B Hinckley—In Amended Map of the Newbury Tract, map filed of record in the office of the Recorder of Alameda Co, lot 11, blk H-1554 .... 5 35

8486 Acors B Hinckley—In Amended Map of the Newbury Tract, map filed of record in the office of the Recorder of Alameda Co, lot 12, blk H-1554 .... 4 91

BLOCK 1555.

8503 Alinina J Smith—In Amended Map of the Newbury Tract, map filed of record in the office of the Recorder of Alameda Co e 37 3-12 ft of lot 14, blk F-1555, imps and pers prop 4 53

8514 John H Cregan—In Amended Map of the Newbury Tract, map filed of record in the office of the Recorder of Alameda Co, w 37½ ft of lot 16, blk F-1555, and imps.... 7 18

BLOCK 1556.

8531 John F Tansley—In Woolsey Tract, map filed of record in the office of the Recorder of Alameda Co, lot 5, blk C-1556, and imps 7 59

8547 H V Hull—In Woolsey Tract, map filed of record in the office of the Recorder of Alameda Co, lot 4, blk C-1556, and imps 12 79

BLOCK 1559.

8582 Herbert P Johnson—In Map of Home View Tract map filed of record in the office of the Recorder of Alameda Co, lot 21, blk 6-1559.... 8 06

8587 Louisa H Johnson—In Map of Home View Tract, map filed of record in the office of the Recorder of Alameda Co, lot 32, blk 6-1559.... 8 06

BLOCK 1560.

8598 Frank L Bateman—In Bateman Tract Map No 2, map filed of record in the office of the Recorder of Alameda Co, por blk D-1560 .... 4 28

BLOCK 1561.

8619 R H Bradshaw—Mortgagee's interest, in Bateman Tract, Map No 2, map filed of record in the office of the Recorder of Alameda Co, lot 26, blk B-1561 .... 8 06

BLOCK 1562.

8635 F H Borel—In Fairview Park, map filed of record in the office of the Recorder of Alameda Co, w 40 ft of lots 3, 4, blk 9-1562.... 4 91

8662 Bertha M Lucas—In Bateman Tract Map No 2, map filed of record in the office of the Recorder of Alameda Co, lot 27, blk A-1562.... 7 56

BLOCK 1564.

8708 E L Cory—Mortgagee's interest, in Ball & White Tract, map filed of record in the office of the Recorder of Alameda Co, s 33 ft of n 182 3-12 ft, por lot 1, blk 1564.... 19 40

BLOCK 1566.

8723 Breed & Bancroft—In Map of Elmwood Park, map filed of record in the office of the Recorder of Alameda Co, lot 6, blk E-1566.... 4 03

BLOCK 1567.

8732 O H Root—In Map of Elmwood Park, map filed of record in the office of the Recorder of Alameda Co, lots 25, 26, blk A-1567 .... 19 03

BLOCK 1568.

8740 Mariner S Libbey—In Berry-Bangs Tract, Map No 2, map filed of record in the office of the Recorder of Alameda Co lot 11, blk K-1568, and imps 9 77

8754 M T Heavey—In The Berry-Bangs Tract No 2, map filed of record in the office of the Recorder of Alameda Co, lot 14, blk K-1568.... 6 17

BLOCK 1569.

8759 Charles E Johnston—In Berry-Bangs Tract, Map No 2, map filed of record in the office of the Recorder of Alameda Co, w 50 ft (about) of lots 1, 2, blk L-1569 .... 8 44

8760 Lucy A Campbell—In Berry-Bangs Tract, Map No 2, map filed of record in the office of the Recorder of Alameda Co, lot 4, blk L-1569, and imps 45 87

8760 Lucy A Campbell—Pers prop.. 3 52

8764 Farmers' and Merchants' Saving Bank—Mortgagee's interest, in Berry-Bangs Tract, Map No 2, map filed of record in the office of the Recorder of Alameda Co, lot 6, blk L-1569, and imps.... 38 30

8767 Mary P Du Bose—In Berry-Bangs Tract, Map No 2, map filed of record in the office of the Recorder of Alameda Co, lot 5, blk L-1569, imps and pers prop.... 3 58

BLOCK 1570.

8783 The Blake Company—In Berry-Bangs Tract, Map No 2, map filed of record in the office of the Recorder of Alameda Co, lot 3, blk M-1570.... 17 51

BLOCK 1571.

8799 Harvey Long—In Claremont Tract, map filed of record in the office of the Recorder of Alameda Co, w 135 ft of n 40 ft of lot 6, blk C-1571.... 9 01

8811 Frank L Lathrop—In Claremont Tract, map filed of record in the office of the Recorder of Alameda Co, e 45 ft of lot 6, 7, blk C-1571, imps and pers prop.... 3 52

BLOCK 1572.

8821 Mayme Utter—In Claremont Tract, map filed of record in the office of the Recorder of Alameda Co, s 15 ft of 102 ft of lot 1 and n 25 ft of e 102 ft of lot 2, blk D-1572.. [illegible]

BLOCK 15[illegible]

8858 W B Morris—In Claremont Tract, map filed of record in the office of the Recorder of Alameda Co, lot 30, blk E-1573 .... 4 23

8859 J A West—Mortgagee's interest, in Claremont Tract, map filed of record in the office of the Recorder of Alameda Co, lot 30, blk E-1573.... 8 06

8867 W B Morris—In Claremont Tract, map filed of record in the office of the Recorder of Alameda Co, lot 37, blk E-1573, and imps.... 28 85

BLOCK 1574.

8892 Continental Building and Loan Assn—Mortgagee's interest, in Downing Tract, map filed of record in the [illegible]

Co, lots 8, 9, 10, blk I-1574, and imps ... 19 40

BLOCK 1575.

8965 Berkeley Home Building Association—In Dowling Tract, map filed of record in the office of the Recorder of Alameda Co, lots 13, 14, 16, blk 2-1575, and lot 15, blk 2-1575, and imps, and lot 17, blk 2-1575, and imps ... 19 40

BLOCK 1576.

8920 Mary E McWharton—In Woolsey Tract, map filed of record in the office of the Recorder of Alameda Co, pce of ld beg at a pt on the w line of Humboldt ave, 126.42 ft n fm Prince st, th n 62.28 ft, w 136.75 ft, s 60 ft, e 120 ft to beg, por blk 1576, and imps ... 2 39

8921 Sallie P Thompson — Mortgagee's interest, in Woolsey Tract, map filed of record in the office of the Recorder of Alameda Co, pce of ld beg at a pt on the w line of Humboldt ave, 126.42 ft n fm Prince st, th n 62.28 ft, w 136.75 ft, s 60 ft, e 120 ft to beg, por blk 1576, and imps.. 14 62

8927 Leonore H Platt—In Plot 61, map filed of record in the office of the Recorder of Alameda Co, pce of ld beg at a pt on the s line of Webster st, 394.90 ft e fm Deakin st, th e 40 ft by 126.83 ft s, por blk 1576, and imps ... 8 07

8927 Leonore H Platt—Pers prop... 3 52

BLOCK 1577.

8941 Caroline W Ward—In Plot 51, map filed of record in the office of the Recorder of Alameda Co, pce of ld beg at a pt on the n line of Webster st, 160 ft w fm Telegraph ave, th 28 ft by 100 ft n ... 6 17

8946 D J Keane—In Woolsey Tract, in Resub of Lots 1 to 6, Blk F, map filed of record in the office of the Recorder of Alameda Co, lot 2, blk F-1577, poll tax year 1905 ... 4 50

8957 Peter Sabbate — In Woolsey Tract, map filed of record in the office of the Recorder of Alameda Co, e 30 ft of lot 9 and w 10 ft of lot 10, blk F-1577, and imps ... 17 51

BLOCK 1578.

8974 Robert H Reno—In Suburban Tract, map filed of record in the office of the Recorder of Alameda Co, pce of ld beg at the sw cor of Telegraph ave and Howe st, th s 34 78-100 ft by w 103 59-100 ft, th n 34 ft, th e 112 10-12 ft to beg, por lot 12, blk D-1578, and imps ... 8 00

BLOCK 1580.

9000 Annie M Brown—In Suburban Tract, map filed of record in the office of the Recorder of Alameda Co, lot 7, blk C-1580, and imps ... 5 35

9002 Arthur A Dixon—In Suburban Tract, map filed of record in the office of the Recorder of Alameda Co, lot 8, blk C-1580, imps and poll tax 1905 ... 4 50

9006 F Terchman—Mortgagee's interest, in Suburban Tract, map filed of record in the office of the Recorder of Alameda Co, w 45 ft of lots 10, 11, blk C-1580 ... 7 12

9009 John H Badgett—In Suburban Tract, map filed of record in the office of the Recorder of Alameda Co, n 35 ft of lot 16, blk C-1580, and imps ... 2 86

9015 Harvey W Anstey — In Suburban Tract, map filed of record in the office of the Recorder of Alameda Co, lot 14, blk C-1580, and imps ... 19 03

BLOCK 1581.

9034 M W Clark — In Suburban Tract, map filed of record in the office of the Recorder of Alameda Co, lot 7, blk B-1581, imps and pers prop.. 3 52

9035 Vesta M Colby—Mortgagee's interest, in Suburban Tract, map filed of record in the office of the Recorder of Alameda Co, lot 7, blk B-1581, and imps ... 15 50

9043 Simon O McDonald—In Suburban Tract, map filed of record in the office of the Recorder of Alameda Co, lot 13, blk B-1581, and imps ... 13 73

BLOCK 1582.

9063 Arabella E Howard—In Suburban Tract, map filed of record in the office of the Recorder of Alameda Co, lot 5, blk A-1582, and imps ... 8 88

9069 George Lydiksen—In Suburban Tract, map filed of record in the office of the Recorder of Alameda Co, w 61 8-12 ft of lot 9 and n 15 ft of w 61 61-100 ft of lot 8, blk A-1582, and imps ... 2 34

BLOCK 1583.

9102 Citizens' Building and Loan Assn—Mortgagee's interest, in Woolsey Tract, map filed of record in the office of the Recorder of Alameda Co, lot 10, blk D-1583 ... 9 43

9111 John Pia—In Woolsey Tract, map filed of record in the office of the Recorder of Alameda Co, e 50 ft of lots 18, 19, blk B-1583 ... 9 95

BLOCK 1585.

9172 Jessie Greenhood—In Amended Map of the Newbury Tract map filed of record in the office of the Recorder of Alameda Co, w 40 ft of lot 7 blk E-1585, and imps ... 7 12

9173 Helen M Carter—In Amended Map of the Newbury Tract, map filed of record in the office of the Recorder of Alameda Co, lot 10, blk E-1585. 3 15

BLOCK 1586.

9206 Louise Forbes—In Amended Map of the Newbury Tract, map filed of record in the office of the Recorder of Alameda Co, e 40 ft of lot 18, blk D-1586, and imps ... 10 90

BLOCK 1587.

9215 Oakland Bank of Savings—Mortgagee's interest, in Amended Map of the Newbury Tract, map filed of record in the office of the Recorder of Alameda Co, lots 1, 2, blk C-1587, and imps.. 28 51

9221 R S Phelps—In Amended Map of the Newbury Tract, map filed of record in the office of the Recorder of Alameda Co, lot 6, blk C-1587, and imps ... 43 03

BLOCK 1588.

9234 E Bayford—Mortgagee's interest, in Map of the Adeline Tract, map filed of record in the office of the Recorder of Alameda Co, lot 1 and w 10 ft of lot 2, blk D-1588, and imps ... 56 73

9241 Alice M. Keane—In Map of the Adeline Tract, map filed of record in the office of the Recorder of Alameda Co, w ½ of lot 5, blk D-1588, and imps ... 10 87

9252 Continental Building and Loan Assn—In Map of the Adeline Tract, map filed of record in the office of the Recorder of Alameda Co, lot 14, blk D-1588, and imps ... 30 74

BLOCK 1589.

9269 Continental Building and Loan Assn—In Map of the Adeline Tract, map filed of record in the office of the Recorder of Alameda Co lot 7, blk C-1589, and imps ... 26 96

BLOCK 1590.

9316 H W Anstey—In Map of the Adeline Tract, map filed of record in the office of the Recorder of Alameda Co, lot 20, blk B-1590, and imps ... 22 56

9316 H W Anstey—In Map of the Adeline Tract, map filed of record in the office of the Recorder of Alameda Co, lot 21, blk B-1590, and imps ... 14 63

BLOCK 1591.

9323 Duncan McDuffie—In Map of the Adeline Tract, map filed of record in the office of the Recorder of Alameda Co, lot 1 and w 20 ft of lot 2, blk A-1591 ... 11 87

[illegible] Duncan McDuffie—In Map of the Adeline Tract, map filed

of record in the office of the Recorder of Alameda Co, e 20 ft of lot 2 and w 20 ft of lot 3, blk A-1591 ... 5 80

9341 Margaret Wright—In Map of the Adeline Tract, map filed of record in the office of the Recorder of Alameda Co, lot 6 and e 20 ft of lot 5, blk A-1591, and imps ... 16 16

BLOCK 1592.

9344 Oakland Bank of Savings—Mortgagee's interest, in Amended Map of the Newbury Tract, map filed of record in the office of the Recorder of Alameda Co, lots 1, 2, blk L-1592 ... 11 75

9373 J H Griswold—Mortgagee's interest, in Amended Map of the Newbury Tract, map filed of record in the office of the Recorder of Alameda Co, lot 23, blk L-1592 ... 4 91

9375 J H Griswold—In Amended Map of the Newbury Tract, map filed of record in the office of the Recorder of Alameda Co, lot 27, blk L-1592 ... 4 47

BLOCK 1593.

9392 Phoenix Saving, Building and Loan Association — Mortgagee's interest, in Amended Map of the Newbury Tract, map filed of record in the office of the Recorder of Alameda Co, e 1 8-12 ft of lot 8 and w 36 8-12 ft of lot 7, blk K-1593, and imps ... 18 14

9406 Ruby C Ward—In Amended Map of the Newbury Tract, map filed of record in the office of the Recorder of Alameda Co, w 25 ft of lot 15 and e 13 4-12 ft of lot 14, blk K-1593, imps and pers prop ... 2 52

BLOCK 1594.

9420 West Berkeley Lumber Company—In Amended Map of the Newbury Tract, map filed of record in the office of the Recorder of Alameda Co, e 34 ft of lot 12, I-1594 and imps ... 1 92

9425 E M Hinch—Mortgagee's interest, in Amended Map of the Newbury Tract, map filed of record in the office of the Recorder of Alameda Co, w 33 4-12 ft of lot 14, blk I-1594, and imps ... 4 28

9437 E M Hinch—Mortgagee's interest, in Amended Map of the Newbury Tract, map filed of record in the office of the Recorder of Alameda Co, e 33 4-12 ft of lot 15, blk I-1594, and imps ... 4 28

BLOCK 1597.

9490 R Rogers—In Amended Map of Central Park, map filed of record in the office of the Recorder of Alameda Co, lot 24, blk 6-1597 ... 4 28

9495 Carrie L Slosson—In Amended Map of Central Park, map filed of record in the office of the Recorder of Alameda Co, pce of ld beg at a pt on the s line of Ashby ave 109 ft e fm Grove st, th s 94 ft, w 37 ft, n 92 ft, e 36 ft to beg, por lots 10, 11, 12, blk 6-1597, imps and pers prop ... 2 52

BLOCK 1598.

9516 L C A Moller—In Amended Map of Central Park, map filed of record in the office of the Recorder of Alameda Co, lot 1, blk 12-1598, and imps ... 32 26

BLOCK 1599.

9553 T G Watterson—In Amended Map of Central Park, map filed of record in the office of the Recorder of Alameda Co, lot 12, blk 11-1599 ... 8 06

BLOCK 1600.

9588 Peter Rutherford—In Amended Map of Central Park, Sub of Blk 10, map filed of record in the office of the Recorder of Alameda Co, lot 8, blk 10-1600, imps and pers prop ... 3 52

9603 Henry R Morton—In Amended Map of Central Park, map filed of record in the office of the Recorder of Alameda Co, lot 26, blk 10-600, imps pers prop and poll tax year 1905 ... 7 52

BLOCK 1601.

9637 C M McGregor—Mortgagee's interest, in Amended Map of Central Park, Sub of Blk 7, map filed of record in the office of the Recorder of Alameda Co, lot 4, blk 7-1601, and imps ... 18 58

9658 J C Cole—Mortgagee's interest, in amended map of Central Park, sub of blk 7, map filed of record in the office of the Recorder of Alameda Co, s 50 ft of lots 15, 16, 17, blk 7-1601, and Imps 5 70

9659 John H Cregan—In amended map of Central Park, sub of blk 7, map filed of record in the office of the Recorder of Alameda Co, n 59 ft of lot 17, blk 7-1601, and imps ... 4 91

9665 A J Spitler — Mortgagee's interest, in amended map of Central Park, sub of blk 7, map filed of record in the office of the Recorder of Alameda Co, n 73 86-100 ft of lot 18 and w 1 18-100 ft of n 35 80-100 ft of lot 19, blk 7-1601, and Imps ... 12 85

BLOCK 1602.

9672 James E Mason—In amended map of Central Park, map filed of record in the office of the Recorder of Alameda Co, pce of ld beg at a pt on the n l of Prince st, 82 4-12 ft w fm Harper st, th w 40 ft, n 122 ft, e 39 80-100 ft, s 118 91-100 ft, to beg, por blk 8-1602, and imps ... 7 59

9683 J C Cole—Mortgagee's interest, in amended map of Central Park, map filed of record in the office of the Recorder of Alameda Co, pce of ld beg at a pt on the w l of Harper st, 125 ft s fm Mason st, th s 40 ft by about 120 ft deep w, por blk 8-1602, and Imps.. 5 23

9684 William J and Lillian V Brady—In amended map of Central Park, map filed of record in the office of the Recorder of Alameda Co, n 45 ft, blk 8-1602, Imps and Poll Tax year 1905 ... 23 91

9689 Lillie H Boone—In Regent St Homestead, map filed of record in the office of the Recorder of Alameda Co, pce of ld beg at the se cor of Ashby ave and Ellis st, th s 60 ft by 120 ft deep, e por lot 105, blk 1602, and Imps.. 9 95

9691 Sadie M Cannan—In Regent St Homestead, map filed of record in the office of the Recorder of Alameda Co, pce of ld beg at a pt on the e l of Ellis st, 60 ft s fm Ashby ave, th s 40 ft by 120 ft e, por lot 105, blk 1602, and Imps ... 6 68

BLOCK 1603.

9717 Mable C Wheeler — In amended map of Central Park, map filed of record in the office of the Recorder of Alameda Co, pce of ld beg at a pt on the w l of Harper st, 200 ft n fm Ashby ave, th n 40 ft by 122 4-12 ft w, por blk 9-1603, and Imps ... 2 87

9717 Mable C Wheeler — Pers prop ... 3 52

9727 Jasper M Shepherd — In amended map of Central Park, map filed of record in the office of the Recorder of Alameda Co, pce of ld beg at a pt on the w l of Harper st, 120 ft n fm Ashby ave, th n 40 ft by 122 4-12 ft deep w, por blk 9-1603, and Imps ... 24 60

9731 Mina S Field—In amended map of Central Park, map filed of record in the office of the Recorder of Alameda Co, pce of ld beg at a pt on the w l of Harper st, 40 ft n fm Ashby ave, th n 40 ft by 122 4-12 ft deep w, por blk 9-1603, and Imps ... 12 85

9732 Harris Jenks—In Regent St Homestead, map filed of record in the office of the Recorder of Alameda Co, lot 97, blk 1603, and Imps ... 4 28

BLOCK 1604.

9758 Walter E Rede—In Regent St Homestead, map filed of record in the office of the Recorder of Alameda Co, n

60 ft of lot 96, blk 1604 ... 11 84

9766 Continental Building and Loan Assn—Mortgagee's interest, in Regent St Homestead, map filed of record in the office of the Recorder of Alameda Co, s ¼ lot 39, blk 1604, and imps ... 36 41

9768 Continental Building and Loan Assn—Mortgagee's interest, in Regent St Homestead, map filed of record in the office of the Recorder of Alameda Co, n ½ lot 39, blk 1604, and Imps ... 42 08

BLOCK 1606.

9806 Cordelia Harrison—In Harmon Tract, sub blks I, J, L, map filed of record in the office of the Recorder of Alameda Co, lot 12, blk I-1606, and Imps ... 18 58

9816 Continental Building and Loan Assn—Mortgagee's interest, in Regent St Homestead, map filed of record in the office of the Recorder of Alameda Co, w 60 ft of lot 17, blk I-1606, and imps .. 34 52

BLOCK 1607.

9830 Continental Building and Loan Assn, in Regent St Homestead, map filed of record in the office of the Recorder of Alameda Co, lot 24, blk 1607, and Imps ... 98 31

BLOCK 1609.

9851 Katherine S Breverton—In map of blks M, N, O and P, Harmon Tract, map filed of record in the office of the Recorder of Alameda Co, lot 28, blk P-1609, and Imps ... 8 23

BLOCK 1613.

9891 Annie Joseph—In Harmon Tract, sub blks I J and L, map filed of record in the office of the Recorder of Alameda Co, lot 7, blk J-1613, and Imps ... 3 81

9901 Benjamin C J Finney—In Harmon Tract, sub blks I, J and L, map filed of record in the office of the Recorder of Alameda Co, lot 21, blk J-1613 ... 3 34

BLOCK 1618.

9948 John H Hopps—In Salinger Tract, map filed of record in the office of the Recorder of Alameda Co, lot 18, blk F-1618 ... 7 59

BLOCK 1620.

9959 C Mole (Trustee)—In Salinger Tract, map filed of record in the office of the Recorder of Alameda Co, lot 6, blk D-1620 ... 2 71

BLOCK 1623.

9970 Clough and Baker—In Mountain View Tract, map filed of record in the office of the Recorder of Alameda Co, lot 9, blk 1623 ... 2 86

9981 Christian Mole (Trustee)—In Salinger Tract, map filed of record in the office of the Recorder of Alameda Co, lot 6, blk C-1623 ... 1 61

BLOCK 1625.

10020 Jee Gam—In Teachers Tract, amended map, map filed of record in the office of the Recorder of Alameda Co, lot 10, blk B-1625 ... 3 34

BLOCK 1626.

10046 Marie Calin—In Carrison Tract, sub of blks E and D, map filed of record in the office of the Recorder of Alameda Co, e 25 ft of lots 1, 2, 3, blk D-1626 ... 2 39

10049 Annie Bebee—In Carrison Tract, sub of blks E and D, map filed of record in the office of the Recorder of Alameda Co, lot 6, blk D-1626.. 2 39

10055 Seymour W Stone—In Carrison Tract, sub of blks E and D, map filed of record in the office of the Recorder of Alameda Co, lot 13 and e ½ lot 12, blk D-1626, Poll Tax year 1905 ... 4 50

BLOCK 1627.

10069 San Francisco Saving Union—In Carrison Tract, map filed of record in the office of the Recorder of Alameda Co, lot 1, blk C-1627 ... 7 59

10069 San Francisco Saving Union—In Carrison Tract, map filed of record in the office of the Recorder of Alameda Co, lot 2, blk C-1627 ... 6 65

10069 San Francisco Saving Union—In Carrison Tract, map filed of record in the office of the Recorder of Alameda Co, lot 3, blk C-1627 ... 6 64

10078 E R Williams—In Carrison Tract, map filed of record in the office of the Recorder of Alameda Co, lots 13, 14, blk C-1627, Imps and Poll Tax year 1905 ... 4 50

10089 L H Smith—Mortgagee's interest, in Carrison Tract, map filed of record in the office of the Recorder of Alameda Co, lot 20 and s 30 ft of lot 19, blk C-1627, and Imps ... 5 70

10091 F P Sheldon—Mortgagee's interest, in Carrison Tract, map filed of record in the office of the Recorder of Alameda Co, lots 21, 22, 23, 24, and e 8 ft of lot 25, blk C-1627 ... 6 46

BLOCK 1631.

10101 Helen L Nelson—In Potter Tract, map filed of record in the office of the Recorder of Alameda Co, lot 342, blk 1631 ... 2 86

10103 Northwestern National Life Insurance Company — Mortgagee's interest, in Potter Tract, map filed of record in the office of the Recorder of Alameda Co, lots 343, 344, 345, blk 1631 ... 28 85

BLOCK 1641.

10167 Citizens' Building and Loan Assn—Mortgagee's interest, in Potter Tract, map filed of record in the office of the Recorder of Alameda Co, lot 101, blk 1641 ... 1 45

BLOCK 1642.

10178 Clarence Fogg—Mortgagee's interest, in Potter Tract, map filed of record in the office of the Recorder of Alameda Co, lots 227, 228, blk 1642 ... 3 34

10185 Continental Building and Loan Assn—In Potter Tract, map filed of record in the office of the Recorder of Alameda Co, lot 286, blk 1642, and imps ... 9 95

BLOCK 1643.

10195 Continental Building and Loan Assn—Mortgagee's interest, in Potter Tract, map filed of record in the office of the Recorder of Alameda Co, lot 304, blk 1643, and Imps ... 13 73

10197 Citizens' Building and Loan Assn—Mortgagee's interest, in Potter Tract, map filed of record in the office of the Recorder of Alameda Co, lot 302, blk 1643, and Imps ... 98

BLOCK 1655.

10229 Edna B Snyder—In corrected map of Snyder Homestead, map filed of record in the office of the Recorder of Alameda Co, lots 24, 25, 26, blk 1655 ... 42 08

BLOCK 1658.

10250 Continental Building and Loan Assn — In corrected map of Snyder Homestead, sub of lots 12, 13, 14 and por of 11, map filed of record in the office of the Recorder of Alameda Co, lots 15, 16, blk 1658, and Imps... 12 79

10258 Continental Building and Loan Assn—Mortgagee's interest, in corrected map of Snyder Homestead, sub of lots 12, 13, 14, and por of 11, map filed of record in the office of the Recorder of Alameda Co, lot 27 and n ½ lot 28, blk 1658 and imps .. 21 29

BLOCK 1660.

10275 Eliza A Irvine—Mortgagee's interest, in Grayson Tract, map filed of record in the office of the Recorder of Alameda Co, s 20 ft of n 32 ft of lot 1, blk 177-1660 ... 1 45

10276 Maria Holm—In Grayson Tract, map filed of record in the office of the Recorder of Alameda Co, lots 13, 14, blk 177-1660, and Imps ... 6 68

BLOCK 1661.

10302 Continental Building and Loan Assn — In Grayson Tract, map filed of record in the office of the Recorder of Alameda Co, lots 2, 3, blk 1661 ... 15 62

10313 P M Gunderson—In map of Snyder Tract, map filed of record in the office of the Recorder of Alameda Co, pce of ld beg at a pt on the w l of San Pablo ave, 305 83-100 ft s fm Grayson st, th s 19½ ft by 135 ft w, por lot 20, blk 1661, and Imps ... 2 40

10313 P M Gunderson—Pers prop.. 3 52

10316 A J Snyder—In map of Snyder Tract, map filed of record in the office of the Recorder of Alameda Co, lot 17, blk 1661 ... 1 45

BLOCK 1672.

10346 Kate L Coles—In Smith's subdivision of Mathews Tract, map filed of record in the office of the Recorder of Alameda Co, lot 6, blk 29-1672 ... 2 71

10359 Andrew Heide—In Smith's subdivision of Mathews Tract, map filed of record in the office of the Recorder of Alameda Co, w 40 ft of lot 27, blk 29-1672, Imps and Poll Tax year 1905 ... 4 50

BLOCK 1673.

10367 Julia Madsen—In State University Homestead Association No 3, map filed of record in the office of the Recorder of Alameda Co, e ½ of lot 4, blk 7-1673, and Imps.. 1 45

10368 Continental Building and Loan Assn—Mortgagee's interest in State University Homestead Assn No 3, map filed of record in the office of the Recorder of Alameda Co, e ½ lot 4, blk 7-1673, and Imps ... 13 26

10369 Continental Building and Loan Assn—In State University Homestead Assn No 3, map filed of record in the office of the Recorder of Alameda Co, w ½ lot 4, blk 7-1673, and Imps ... 14 20

10376 Albert Smith — Mortgagee's interest, in State University Homestead Assn No 3, map filed of record in the office of the Recorder of Alameda Co, s 31 8-12 ft of n 103 4-12 ft of lot 9, blk 1673, and Imps ... 6 65

10380 Edson P Spitler—In State University Homestead Assn No 3, map filed of record in the office of the Recorder of Alameda Co, s 31 8-12 ft of n 71 8-12 ft of lot 1, blk 1673, and Imps ... 17 51

BLOCK 1674.

10399 Continental Building and Loan Assn—In State University Homestead Assn No 3, map filed of record in the office of the Recorder of Alameda Co, lot 4, blk 6-1674, and Imps ... 82 72

10400 M L Wurts—In State University Homestead Assn No 3, map filed of record in the office of the Recorder of Alameda Co, n 36 ft of lot 6, blk 6-1674 ... 4 76

10401 Joseph T Hinch—In State University Homestead Assn No 3 map filed of record in the office of the Recorder of Alameda Co, pce of ld beg at a pt on the s l of Moss ave, 394 11-100 ft w fm Dwinelle st, th w 35 ft by 135 ft s, por lot 7, blk 6-1674 ... 4 76

BLOCK 1675.

10410 May M Evans—Mortgagee's interest, in State University Homestead Assn No 3, map filed of record in the office of the Recorder of Alameda Co, e 40 ft of s 100 ft of lot 6, blk 5-1675 ... 5 23

10411 Wilhelm Neuhaus—In State University Homestead Assn No 3, map filed of record in the office of the Recorder of Alameda Co, n 35 ft of lot 6, blk 5-1675, and Imps ... 10 43

10417 Freeman Christiansen — In State University Homestead Assn No 3, map filed of record in the office of the Recorder of Alameda Co, n 35 ft of lot 10, blk 5-1675, and Imps ... 6 90

BLOCK 1676.

10424 Fred A Bierworth—In State University Homestead Assn No 3, map filed of record in the office of the Recorder of Alameda Co, w 40 ft of e 80 ft of lot 2, blk 8-1676, Poll Tax year 1905 ... 4 50

10427 M M Rowley—In State University Homestead Assn No 3, map filed of record in the office of the Recorder of Alameda Co, w 40 ft of lot 2, blk 1676, and Imps ... 24 13

10428½ Jas B Donnolly—In State University Homestead Assn No 3, map filed of record in the office of the Recorder of Alameda Co, e 40 ft of lot 2, blk 8-1676 ... 2 71

10430 F Eichler—Mortgagee's interest, in State University Homestead Assn No 3, map filed of record in the office of the Recorder of Alameda Co, w 80 ft of lot 3 and e 40 ft of lot 4, blk 8-1676 ... 6 90

10449 John J Sammon—In State University Homestead Assn No 3, map filed of record in the office of the Recorder of Alameda Co, e 38 3-12 ft of n 100 ft of lot 5, blk 8-1676 ... 4 76

10454 F O Irwin—Mortgagee's interest, in State University Homestead Assn No 3, map filed of record in the office of the Recorder of Alameda Co, w 40 ft of n 100 ft of lot 5, blk 1676, and Imps ... 28 86

10455 E J Shepardson — Mortgagee's interest, in State University Homestead Assn No 3, map filed of record in the office of the Recorder of Alameda Co, w 40 ft of n 100 ft of lot 5, blk 1676, and Imps ... 1 39

BLOCK 1676.

10460 W R Felter—In map of Grove Street Line Tract, map filed of record in the office of the Recorder of Alameda Co, lot 56 blk 3-1677, Imps and pers prop ... 2 52

10464 Elmira Twiss—In map of Grove Street Line Tract, map filed of record in the office of the Recorder of Alameda Co, e 40 ft of lots 49, 50, 51, blk 3-1677, Imps and pers prop ... 3 52

BLOCK 1677.

10476 Henrietta L Allen—In map of Grove Street Line Tract, map filed of record in the office of the Recorder of Alameda Co, lot 65, blk 3-1677, Imps and pers prop ... 3 52

10481 J E Troll—In map of Grove Street Line Tract, map filed of record in the office of the Recorder of Alameda Co, lot 66, blk 3-1677, Imps and pers prop ... 2 53

BLOCK 1679.

10507 Protestant Episcopal Bishop of California (a corporation)—In Shattuck Tract No 5, map filed of record in the office of the Recorder of Alameda Co, lots 1, 2, blk 21-1679 ... 9 95

10508 S A Boen—Mortgagee's interest—In Shattuck Tract No 5, map filed of record in the office of the Recorder of Alameda Co, lots 1, 2, blk 21-1679 ... 15 62

BLOCK 1680.

10530 Rosa M Shattuck—In Shattuck Tract No 5, map filed of record in the office of the Recorder of Alameda Co, lot 7, blk 20-1680 ... 5 23

10530 Rosa M Shattuck—In Shattuck Tract No 5, map filed of record in the office of the Recorder of Alameda Co, lot 8, blk 20-1680 ... 5 22

BLOCK 1681.

10560 J J and J [illegible]—In Shattuck Tract No 5, map filed of record in the office of the Recorder of Alameda Co, lot 9, blk 19-1681 ... 5 36

BLOCK 1685.

10573 Etta B Goodfriend—Mortgagee's interest, in southern por of Blake Tract, map filed of record in the office of the Recorder of Alameda Co, lots 12, 13, blk E-1685 ... 19 40

BLOCK 1686.

10605 Albert Betz—In southern por of Blake Tract, map filed of record in the office of the Recorder of Alameda Co, lot 25, blk H-1686 ... 19 40

BLOCK 1689.

10645 Margaret A Dunn—In Leonard Tract, map filed of record in the office of the Recorder of Alameda Co, lot 13, blk G-1689 ... 9 95

10645 Margaret A Dunn—In Leonard Tract, map filed of record in the office of the Recorder of Alameda Co, lot 14, blk G-1689 ... 9 95

10645 Margaret A Dunn—In Leonard Tract, map filed of record in the office of the Recorder of Alameda Co, lot 17, blk G-1689 ... 5 13

BLOCK 1691.

10677 Harriet R Tupper — Berry Bangs Tract, map filed of record in the office of the Recorder of Alameda Co, lot 8, blk G-1691 ... 4 91

10679 Oscar Ross — Berry Bangs Tract, map filed of record in the office of the Recorder of Alameda Co e 40 12-100 ft of lots 4, 5, blk G-1691 ... 10 90

BLOCK 1692.

10701 James M Kellogg—In Leonard Tract, map filed of record in the office of the Recorder of Alameda Co, pce of ld beg at a pt on the s l of Stuart st, 221 7-10 ft w fm Regent st, th w 36 ft by 134 6-10 ft s, por lot 1, blk F-1692, Imps and pers prop . 1 53

10713 Charles S Duckett—Berry Bangs Tract, map filed of record in the office of the Recorder of Alameda Co, lot 3, blk F-1692, and Imps ... 51 54

10713 Charles S Duckett — Pers prop ... 3 52

BLOCK 1693.

10720 Jean Hanrey—Berry Bangs Tract, map filed of record in the office of the Recorder of Alameda Co, lot 5, blk H-1693, Imps and pers prop ... 5 54

10724 August Manasse — Berry Bangs Tract, map filed of record in the office of the Recorder of Alameda Co, lot 13, blk H-1693, Imps and pers prop ... 3 52

10729 L J Becket—Berry Bangs Tract, map filed of record in the office of the Recorder of Alameda Co, lot 19, blk H-1693 ... 8 44

BLOCK 1694.

10760 Luella Eitel—Berry Bangs Tract, map filed of record in the office of the Recorder of Alameda Co, lot 3, blk J-1694 ... 8 44

10767 Mary P Cole—Mortgagee's interest, Berry Bangs Tract, map filed of record in the office of the Recorder of Alameda Co, lot 12 and e 48 8-100 ft of lot 13, blk J-1694 ... 9 39

BLOCK 1696.

10804 F H Mesow—In University Villa Tract, map filed of record in the office of the Recorder of Alameda Co, lot 8, blk A-1696, Imps and Poll Tax year 1905 ... 4 50

BLOCK 1697.

10814 Margaret C Everett—In University Villa Tract, map filed of record in the office of the Recorder of Alameda Co, n 6 ft of lot 25 and s 34 ft of lot 26, blk B-1697, and Imps 16 82

10818 Margaret E Everett—In University Villa Tract, map filed of record in the office of the Recorder of Alameda Co, lot 27 and n 16 ft of lot 26, blk B-1697 ... 8 00

10825 B F Bashford—In University Villa Tract, map filed of record in the office of the Recorder of Alameda Co, s 4 ft of lot 25 and n 36 ft of lot 24, blk B-1697, Imps and pers prop ... 3 52

BLOCK 1698.

10833 Harry O Jones—In University Villa Tract, map filed of record in the office of the Recorder of Alameda Co, n 36 ft of lot 42 and s 14 ft of lot 43, blk C-1698, and Imps 16 57

10833 Harry O Jones—Pers prop.. 3 52

BLOCK 1700.

10867 Thomas Grady—In University Villa Tract, map filed of record in the office of the Recorder of Alameda Co, lots 58, 59, blk D-1700, Imps and Poll Tax year 1905 ... 4 50

BLOCK 1704.

10888 Elmira Hall — In Berkeley Homestead, map filed of record in the office of the Recorder of Alameda Co w 43 ft of lot 11, blk C-1704, and Imps ... 21 77

BLOCK 1706.

10929 Herman Luken—In Berkeley Homestead, map filed of record in the office of the Recorder of Alameda Co, lot 6, blk E-1706, and Imps ... 12 85

BLOCK 1709.

10996 Nora M Evars — Berry Bangs Tract, map filed of record in the office of the Recorder of Alameda Co, lot 18, blk A-1709, and Imps ... 29 61

10999 Mary McGladery — Berry Bangs Tract, map filed of record in the office of the Recorder of Alameda Co, n 40 ft of w 103 ft of lot 14, blk A-1709 ... 6 90

BLOCK 1710.

11008 Berkeley Bank of Savings—Mortgagee's interest, Berry Bangs Tract, map filed of record in the office of the Recorder of Alameda Co, lot 4, blk B-1710, and Imps ... 36 41

11011 H J Merritt—Berry Bangs Tract, map filed of record in the office of the Recorder of Alameda Co, lot 18, blk B-1710 ... 8 44

11014 A Baccilieri — Mortgagee's interest, Berry Bangs Tract, map filed of record in the office of the Recorder of Alameda Co, lot 10, blk B-1710 15 62

BLOCK 1711.

11033 M S Austin—Berry Bangs Tract, map filed of record in the office of the Recorder of Alameda Co, lot 1, blk C-1711 ... 19 40

11039 D R Wood—Berry Bangs Tract, map filed of record in the office of the Recorder of Alameda Co, lot 5, blk C-1711, Imps and Poll Tax year 1905 ... 4 50

11042 Annie J Harville — Berry Bangs Tract, map filed of record in the office of the Recorder of Alameda Co, lot 7, blk C-1711 ... 17 51

BLOCK 1715.

11118 F W Foss Company — In Leonard Tract, map filed of record in the office of the Recorder of Alameda Co, lot 6, blk E-1715, and Imps.. 3 59

11121 A L Hartman—In Leonard Tract, map filed of record in the office of the Recorder of Alameda Co, lot 10, blk E-1715 ... 5 80

11123 J Clem Arnold—In Leonard Tract, map filed of record in the office of the Recorder of Alameda Co, lot 23, blk E-1715, Imps and pers prop ... 5 54

11131 Joseph E Sanchez—In Leonard Tract, map filed of record in the office of the Recorder of Alameda Co, e 45 ft of lots 17, 18, 19, blk E-1715 ... 10 90

BLOCK 1716.

11147 George W Haight—Mortgagee's interest, in Leonard Tract, map filed of record in the office of the Recorder of Alameda Co, lot 15, blk F-1716, and Imps ... 4 28

BLOCK 1717.

11165 Ben A Harnett—In southern por of Blake Tract, map filed of record in the office of the Recorder of Alameda Co, w 120 ft of lot 6, Imps and Poll Tax year 1905 ... 4 50

11167 John G Cooper—In southern por of Blake Tract, map filed of record in the office of the Recorder of Alameda Co, e 24¼ ft of lot 10 and w 15¾ ft of lot 11, blk C-1717, and Imps ... 23 19

11167 John G Cooper—Pers prop.. 3 52

11174 C O Smith—In southern por of Blake Tract, map filed of record in the office of the Recorder of Alameda Co, w 37 6-12 ft of lot 7 and e 5 ft of lots 4, 5, 6, blk C-1717, and Imps ... 5 13

11176 Walter V Smith—In southern por of Blake Tract, map filed of record in the office of the Recorder of Alameda Co, e 7¼ ft of lot 7 and w 35¾ ft of lot 8, blk C-1717, and Imps ... 13 74

11176 Walter V Smith—Pers prop 5 51

11178 Joseph W Roe—In southern por of Blake Tract, map filed of record in the office of the Recorder of Alameda Co, w 25 ft of lot 17 and e 20 ft of lot 18, blk C-1717, and Imps 20 35

11188 Continental Building and Loan Assn—Mortgagee's interest, in southern por of Blake Tract, map filed of record in the office of the Recorder of Alameda Co, lot 2, blk C-1717, and Imps ... 51 53

11194 Nellie Roe—In southern por of Blake Tract, map filed of record in the office of the Recorder of Alameda Co, w 38¾ ft of lot 20 and e 5 ft of lots 1, 2, 3, blk C-1717, and Imps ... 15 72

BLOCK 1720.

11219 John A Creaser—In southern por of Blake Tract (resubdivision of blk D), map filed of record in the office of the Recorder of Alameda Co, w 30 ft of lot 7 and e 10 ft of lot 8, blk D-1720, and Imps ... 30 75

BLOCK 1722.

11246 Jennet Petterson—In Shattuck Tract No 5, map filed of record in the office of the Recorder of Alameda Co, lot 14, blk 18-1722, Imps and pers prop ... 4 53

BLOCK 1723

11259 Continental Building and Loan Assn—Mortgagee's interest, in Shattuck Tract No 4, map filed of record in the office of the Recorder of Alameda Co, lot 9, blk 15-1723, and imps ... 6 65

11260 Continental Building and Loan Assn—Mortgagee's interest, in Shattuck Tract No 4, map filed of record in the office of the Recorder of Alameda Co, lot 8, blk 15-1723, and Imps ... 5 23

BLOCK 1725.

11273 H K Braden—In Shattuck Tract No 5, map filed of record in the office of the Recorder of Alameda Co, lot No 23, blk 17-1725, Imps and pers prop ... 3 52

BLOCK 1726.

11291 William H Nunan—In map of Grove Street Line Tract, map filed of record in the office of the Recorder of Alameda Co, lot 40 and s ½ of lot 39, blk 2-1726 ... 7 12

11292 G E Lilley—Mortgagee's interest, in map of Grove Street Line Tract, map filed of record in the office of the Recorder of Alameda Co, lot 40 and s ½ of lot 39, blk 2-1726 ... 10 90

11296 Frederick and Kate Morrill—In map of Grove Street Line Tract, map filed of record in the office of the Recorder of Alameda Co, lots 42, 43, blk 2-1726 and imps.. 15 94

11300 Claude E Miller—In map of Grove Street Line Tract, map filed of record in the office of the Recorder of Alameda Co, lot 17, blk 2-1726, and Imps ... 2 86

11300 Claude E Miller—Pers prop 2 52

BLOCK 1727.

11314 Helen M Kinne—Mortgagee's interest, in map of Grove Street Line Tract, map filed of record in the office of the Recorder of Alameda Co, lot 12, blk 1-1727, and Imps ... 1 45

11323 J H Wilde—In map of Grove Street Line Tract, map filed of record in the office of the Recorder of Alameda Co, e 85 15-100 ft of lot 19, blk 1-1727, and Imps ... 12 79

BLOCK 1728.

11331 William Hale—In State University Homestead Assn No 3, map filed of record in the office of the Recorder of Alameda Co, lots 1, 2, 9, 10, blk 1-1728, and Imps ... 27 18

11333 George W Doherty—In State University Homestead Assn No 3, map filed of record in the office of the Recorder of Alameda Co, lot 3, blk 1-1728, and Imps ... 22 24

11334 Asa H King—In State University Homestead Assn No 3, map filed of record in the office of the Recorder of Alameda Co, lot 4, blk 1-1728, and Imps ... 12 79

11335 Charles S Neal—Mortgagee's interest, in State University Homestead Assn No 3, map filed of record in the office of the Recorder of Alameda Co, lot 4, blk 1-1728, and Imps ... 6 17

BLOCK 1729.

11349 George Sully—In State University Homestead Assn No 3, map filed of record in the office of the Recorder of Alameda Co, w 45 ft of n 90 ft of lot 5, blk 4-1729, and Imps ... 1 45

11364 Elizabeth B Long—In State University Homestead Assn No 3, map filed of record in the office of the Recorder of Alameda Co, lot 10, blk 4-1729, and Imps ... 19 40

11368 Annie Carlton — In State University Homestead Assn No 3, map filed of record in the office of the Recorder of Alameda Co, e 40 ft of lot 4, blk 4-1729, and Imps ... 1 92

BLOCK 1731.

11385 F L Burke—In Smith's subdivision of Mathews Tract, resubdivision, map filed of record in the office of the Recorder of Alameda Co, pce of ld beg at a pt on the s l of Derby st, 50 ft e fm Calais st, th e 8 76-100 ft, s 120 ft, e 41 30-100 ft, s 15 ft, w 50 ft, n 135 ft, to beg, por lots 3, 4, blk D-1731 ... 2 30

11387 F L Burke—In Smith's subdivision of Mathews Tract (resubdivision), map filed of record in the office of the Recorder of Alameda Co, lot 2 blk D-1731 ... 4 28

11388 John Lavelle—In State University Homestead Assn No 3, map filed of record in the office of the Recorder of Alameda Co, e 40 ft of lot 1, blk 2-1731, Imps and Poll Tax year 1905 ... 4 50

BLOCK 1733.

11420 Mary J Jackson—In Smith's subdivision of Mathews Tract, map filed of record in the office of the Recorder of Alameda Co, lot 27, blk 31-1733, Imps and pers prop ... 2 52

11421 Continental Building and Loan Assn—Mortgagee's interest, in Smith's subdivision of Mathews Tract, map filed of record in the office of the Recorder of Alameda Co, lot 27, blk 31-1733 ... 10 90

BLOCK 1735.

11429 W A Ragland—In Smith's subdivision of Mathews Tract, map filed of record in the office of the Recorder of Alameda Co, e ½ of lot 6, blk 25-1735 ... 1 92

25-1735 ... 1 92

11429 W A Ragland—In Smith's subdivision of Mathews Tract, map filed of record in the office of the Recorder of Alameda Co, lot 7, blk 25-1735 ... [illegible]

11435 C H McLevan—In Smith's subdivision of Mathews Tract, map filed of record in the office of the Recorder of Alameda Co, lot 14, blk 25-1735 ... [illegible]

BLOCK 1740.

11449 Farquhar McRae—In Mathews Tract, map filed of record in the office of the Recorder of Alameda Co, lot 12, blk 11-1740 ... [illegible]

BLOCK 1744.

11459 Lucinda E Babbitt—Mortgagee's interest, in lds of H D, W C, and Rob Carleton, map filed of record in the office of the Recorder of Alameda Co, pce of ld beg at the ne cor of 10th st and Carleton st, th e 270 ft by s 60 ft, sw 270 ft, n 75 43-100 ft, por lots 1, 20, 2, 19, blk 161-1744 ... 7 50

BLOCK 1745.

11465 Mathew Burris—In Grayson Tract, map filed of record in the office of the Recorder of Alameda Co, lot 9, blk 162-1745 ... [illegible]

11468 Carl Metze—Mortgagee's interest, in Grayson Tract, map filed of record in the office of the Recorder of Alameda Co, lots 6, 7, blk 162-1745 ... 6 11

BLOCK 1771.

11547 E P Hardwick—In Hardwick Tract, map filed of record in the office of the Recorder of Alameda Co, lot 6, blk 1771 1 92

BLOCK 1781.

11566 Lillian A Cross—Mortgagee's interest, in plot 61, map filed of record in the office of the Recorder of Alameda Co, pce of ld beg at a pt on the s l of Dwight way, 380 16-100 ft e fm e l San Pablo ave, th e 50 ft by 126 ft s, por blk 1781, and imps ... 11 [illegible]

11567 Rosa Strause—In plot 61, map filed of record in the office of the Recorder of Alameda Co, tract of ld bounded n by Dwight way and ld of F A Severy, e by ld of Martin Arnold, s by plot 58, w by ld of Martin Arnold, por blk 1781 ... 42 64

BLOCK 1785.

11581 Hattie M Snedecor — In Mathews Tract, map filed of record in the office of the Recorder of Alameda Co, lots 8, 9, blk 6-1785 ... 4 03

BLOCK 1786.

11585 I L Bowman—In Mathews Tract, map filed of record in the office of the Recorder of Alameda Co, lot 8, blk 5-1786 ... 4 21

11586 Della M Booth—In Mathews Tract, map filed of record in the office of the Recorder of Alameda Co, lot 14, blk 5-1786 ... 4 24

BLOCK 1787.

11596 Maria Birdsall—In Mathews Tract, map filed of record in the office of the Recorder of Alameda Co, lot 12, blk 10-1787 ... 3 34

11597 Henry Howe—In Mathews Tract, map filed of record in the office of the Recorder of Alameda Co, lot 13, blk 10-1787 ... 1 48

11601 Erick Warner—In Mathews Tract, map filed of record in the office of the Recorder of Alameda Co, lot 16, blk 10-1787 ... 1 83

BLOCK 1788.

11604 Cora Hoffman—In Mathews Tract, map filed of record in the office of the Recorder of Alameda Co, lots 1, 2, 3 and 3, blk 9-1788 ... 2 87

BLOCK 1789.

11617 Mary J A Nador—In Mathews Tract, map filed of record in the office of the Recorder of Alameda Co, lot 16, blk 8-1789 ... 3 34

BLOCK 1790.

11626 Marie Craig—In Mathews Tract, map filed of record in the office of the Recorder of Alameda Co, lot 17, blk 21-1790 ... 3 34

11627 Etta M Wilkinson—In Mathews Tract, map filed of record in the office of the Recorder of Alameda Co, lot 18, blk 21-1790 ... 3 34

BLOCK 1791.

11630 Robert W Pither—In Mathews Tract, map filed of record in the office of the Recorder of Alameda Co, lot 1, blk 20-1791 ... 1 [illegible]

11636 C H Dixon—In Mathews Tract, map filed of record in the office of the Recorder of Alameda Co, lot 16, blk 20-1791 ... 1 [illegible]

BLOCK 1792.

11614 Jennie Dixon—In Mathews Tract, map filed of record in the office of the Recorder of Alameda Co, lot 8, blk 19-1792 ... 1 83

11644 Jennie Dixon—In Mathews Tract, map filed of record in the office of the Recorder of Alameda Co, lot 9, blk 19-1792 ... 1 83

11644 Jennie Dixon—In Mathews Tract, map filed of record in the office of the Recorder of Alameda Co, lot 10, blk 19-1792 ... 1 83

11644 Jennie Dixon—In Mathews Tract, map filed of record in the office of the Recorder of Alameda Co, lot 11, blk 19-1792 ... 1 83

11641 Jennie Dixon—In Mathews Tract, map filed of record in the office of the Recorder of Alameda Co, lot 12, blk 19-1792 ... 1 83

11645 C H Dixon—In Mathews Tract, map filed of record in the office of the Recorder of Alameda Co, lot 13, blk 19-1792 ... 1 83

11645 C H Dixon—In Mathews Tract, map filed of record in the office of the Recorder of Alameda Co, lot 14, blk 19-1792 ... 1 83

11649 Della M Booth—In Mathews Tract, map filed of record in the office of the Recorder of Alameda Co, lot 24, blk 19-1792 ... 3 34

11649 Della M Booth—In Mathews Tract, map filed of record in the office of the Recorder of Alameda Co, lot 25, blk 19-1792 ... 3 32

BLOCK 1793.

11660 F Kingsley—In Smith's Subdivision of Mathews Tract, map filed of record in the office of the Recorder of Alameda Co, lot 20, blk 21-1793 ... 3 34

11660 F Kingsley—In Smith's Subdivision of Mathews Tract, map filed of record in the office of the Recorder of Alameda Co, lot 21, blk 21-1793 ... [illegible]

BLOCK 1795.

11685 Albert R Mours—In Mathews Tract, map filed of record in the office of the Recorder of Alameda Co, lots 25, 26 and 27, blk 22-1795 ... [illegible]

BLOCK 1800.

11692-A Realty Syndicate—In Mathews Tract, map filed of record in the office of the Recorder of Alameda Co, lot 12, blk 35-1800 ... [illegible]

BLOCK 1801.

11727 Hannah T Lewis — In Smith's Subdivision of Mathews Tract, map filed of record in the office of the Recorder of Alameda Co, lot 41, blk 34-1801, and Imps ... [illegible]

11727 Hannah T Lewis — In Smith's Subdivision of Mathews Tract, map filed of record in the office of the Recorder of Alameda Co, lot 42, blk 34-1801 ... [illegible]

BLOCK [illegible].

[illegible] Charles B. [illegible]

[illegible] Subdivision of [illegible] Tract (Re-sub), map filed of record in the office of the Recorder of Alameda Co, lot 29, blk 23-[illegible] 3 34

BLOCK 1803.

W G Heffinger—In Smith's Subdivision of Mathews Tract (Re-sub), map filed of record in the office of the Recorder of Alameda Co, lot 1, blk 23-1803 .... 2 05

W G Heflinger—In Smith's Subdivision of Mathews Tract (Re-sub), map filed of record in the office of the Recorder of Alameda Co, lot 2, blk 23-1803 .... 1 82

Charles Clausen—In Case Tract, map filed of record in the office of the Recorder of Alameda Co, lot 12, blk 7-1803 .... 6 17

Charles Clausen—In Case Tract, map filed of record in the office of the Recorder of Alameda Co, lot 13, blk 7-1803 .... 5 23

Charles Clausen—In Case Tract, map filed of record in the office of the Recorder of Alameda Co, lot 14, blk 7-1803 .... 5 23

Charles Clausen—In Case Tract, map filed of record in the office of the Recorder of Alameda Co, lot 15, blk 7-1803 .... 5 22

John Biggart—In Case Tract, map filed of record in the office of the Recorder of Alameda Co, lot 28, blk 7-1803 .... 2 93

BLOCK 1805.

11785 Harry Lewis—In Case Tract, map filed of record in the office of the Recorder of Alameda Co, lot 8, blk 3-1805 .... 2 27

11807 R Whitehead—Mortgagee's Interest in Mathews Tract (Re-sub), map filed of record in the office of the Recorder of Alameda Co, lot 1, blk G-1805 .... 4 76

BLOCK 1807.

11839 R J Tyson—In Case Tract, map filed of record in the office of the Recorder of Alameda Co, lot 18, blk 1-1807 .... 5 70

11840 R J Tyson—In Case Tract, map filed of record in the office of the Recorder of Alameda Co, lot 19, blk 1-1807 .... 5 70

11844 Johanna Ahlgenst—In Crystal Springs Tract, map filed of record in the office of the Recorder of Alameda Co, lot 2, blk A-1807 .... 3 59

BLOCK 1808.

11860 Ida M McCullough—In Case Tract, map filed of record in the office of the Recorder of Alameda Co, lot 13, blk 4-1808 .... 5 70

BLOCK 1809.

11872 James Brunner—In Case Tract, map filed of record in the office of the Recorder of Alameda Co, lot 7, blk 8-1809, and imps 8 22

11880 Anna C Orr—In Case Tract, map filed of record in the office of the Recorder of Alameda Co, lot 9, blk 5-1809 .... 4 28

11885 J C McMullen and Mary H Buck—In Case Tract, map filed of record in the office of the Recorder of Alameda Co, lot 12, blk 5-1809, and imps 11 37

BLOCK 1810.

11906 Bridget Coleman—In Case Tract, map filed of record in the office of the Recorder of Alameda Co, lot 6, blk 1810, and imps 5 58

BLOCK 1810.

11910 Jesse Robinson—In Case Tract, map filed of record in the office of the Recorder of Alameda Co lot 10, blk 8-1810 97

11918 Berkeley Home Building Association—In Crystal Springs Tract, map filed of record in the office of the Recorder of Alameda Co, s 43 ft of n 86 ft lots 1 and 2, blk D-1810, and imps 9 01

11920 R A Berry—In Crystal Springs Tract, map filed of record in the office of the Recorder of Alameda Co, lot 11, blk D-1810 .... 2 39

BLOCK 1811.

11925 Edith M Raymond—In Crystal Springs Tract, map filed of record in the office of the Recorder of Alameda Co, lot 10, blk H-1811, and imps 13 96

11968 W A McIntosh—In Crystal Springs Tract, map filed of record in the office of the Recorder of Alameda Co, e 24 ft of lot 5 and e 17 25-100 ft of lot 4, blk H-1811, and imps 5 22

11968 W A McIntosh—Pers prop.. 2 52

BLOCK 1812.

11942 Frank Pimental—In Crystal Springs Tract, map filed of record in the office of the Recorder of Alameda Co, n 40 ft of s 41 ft of lots 1 and 2 and n 40 ft of s 40 ft of w 10 ft of lot 3, blk G-1812, imps and pers prop 3 52

11946 Edith M Gray—In Crystal Springs Tract, map filed of record in the office of the Recorder of Alameda Co, n 46 ft of s 86 ft of lots 1 and 2 and n 46 ft of s 86 ft of w 10 ft lot 3, blk G-1812, imps and pers prop.... 3 52

11953 Berkeley Home Building Assn—In Crystal Springs Tract, map filed of record in the office of the Recorder of Alameda Co, s 40 ft of lot 19, blk G-1812 .... 6 65

11953 Berkeley Home Building Assn—In Crystal Springs Tract, map filed of record in the office of the Recorder of Alameda Co, s 86 40-100 ft of lots 20 and 21 and s 86 40-100 ft of w 10 ft of lot 19, blk G-1812 .... 13 73

11976 Lora A Boldt—In Crystal Springs Tract, map filed of record in the office of the Recorder of Alameda Co, n 34.8 ft of lot 11, blk G-1812, imps and pers prop 3 52

BLOCK 1813.

11990 R A Berry—In Crystal Springs Tract map filed of record in the office of the Recorder of Alameda Co, e 40 ft of lot 17, blk F-1813, and imps 17 99

12004 Warren Cheney—In Crystal Springs Tract, map filed of record in the office of the Recorder of Alameda Co, e 40 ft of lot 5, blk F-1813, imps and poll tax year 1905 .... 4 50

12006 Adel Hecht—In Crystal Springs Tract, map filed of record in the office of the Recorder of Alameda Co, lot 16, blk F-1813, imps and pers prop 2 52

BLOCK 1814.

12023 Jessie A Gooch—In Crystal Springs Tract, map filed of record in the office of the Recorder of Alameda Co, lots 10 and 11, blk E-1814, and imps 9 01

BLOCK 1815.

12039 Mary E J Wilson—In Shattuck Tract, No 4, map filed of record in the office of the Recorder of Alameda Co, lot 1, blk 8-1815, and imps 24 10

BLOCK 1816.

12048 John W Havens—In Shattuck Tract, No 4, map filed of record in the office of the Recorder of Alameda Co, n 43 3-100 ft of s 73 75-100 ft of lots 23 and 24, blk 8-1816, and imps 12 32

W B Rinehart—Mortgagee's Interest in Shattuck Tract, No 4, map filed of record in the office of the Recorder of Alameda Co, n 43 3-100 ft of s 73 75-100 ft of lots 23 and 24, blk 8-1816, and imps.. 19 40

BLOCK 1817.

[illegible]

fice of the Recorder of Alameda Co, lot 12, blk 12-1817, imps and pers prop.... 3 52

BLOCK 1820.

12063 R T Parrish—In Shattuck Tract, No 4, map filed of record in the office of the Recorder of Alameda Co, s 30 ft of lot 5 and w 10 ft of lot 6, blk 11-1820, imps and pers prop 2 52

BLOCK 1822.

12111 William Sharwood—In portion of Plot 68, map filed of record in the office of the Recorder of Alameda Co, pce of ld beg at a pt on the s l of Dwight way 506 90-100 ft fm Shattuck ave, th w 45 ft by 129.65 ft s, por blk 1822, and imps 3 81

12120 Ida M McCullough—In por of Plot 68, map filed of record in the office of the Recorder of Alameda Co, pce of ld beg at a pt on the n l of Blake st 256.62 ft w fm Shattuck ave, th w 60 ft by 129.65 ft n, por blk 1822, imps and pers prop 2 52

12122 Kwong King—In por Plot 68, map filed of record in the office of the Recorder of Alameda Co, pce of ld beg at a pt on the n l of Blake st, 181.62 ft w fm Shattuck ave, th w 60 ft by 129.65 ft n, por blk 1822, and imps 17 52

12122 Kwong King—Pers prop.... 3 52

12124 Ella H Mitchem—In por plot 68, map filed of record in the office of the Recorder of Alameda Co, pce of ld beg at a pt on the n l of Blake st, 241.62 ft w fm Shattuck ave, th w 15 ft by 129.65 ft n, por blk 1822 .... 3 81

BLOCK 1823.

12145 Laura M Wells—In Steele Tract, map filed of record in the office of the Recorder of Alameda Co, n 27 ft of lot 27, blk 1427-1823 .... 2 39

BLOCK 1827.

12237 J Gomersall—Mortgagee's Interest in Blake Tract, No 2, map filed of record in the office of the Recorder of Alameda Co, lot 45, blk 1455-1827, and imps 8 44

BLOCK 1828.

12279 Margaret I Barnett—In Blake Tract, No 2, map filed of record in the office of the Recorder of Alameda Co, e 35 ft of lot 24 and w 10 ft of lot 25, blk 1455-1828, and imps 13 07

BLOCK 1829.

12298 Frank D Elwell—In Blake Tract No 2, map filed of record in the office of the Recorder of Alameda Co, lot 39, blk 1454-1829, imps and poll tax year 1905 .... 4 50

12301 Mary Andrews—In Blake Tract No 2, map filed of record in the office of the Recorder of Alameda Co, lot 41, blk 1454-1829, and imps.. 24 32

12304 M Hamshaw—In Blake Tract No 2, map filed of record in the office of the Recorder of Alameda Co, lot 43, blk 1454-1829, and imps 29 33

12313 Jennie C Darrow—In Blake Tract No 2, map filed of record in the office of the Recorder of Alameda Co, pce of ld beg at a pt on the s l of Blake st 80 ft w fm Ellsworth st, th w 40 ft by 90 ft s, por blk 1454-1829, imps and pers prop.... 3 53

BLOCK 1830.

12319 Frank R Woolsey—In Blake Tract No 2, map filed of record in the office of the Recorder of Alameda Co, lot 2, blk 1434-1830, and imps 7 12

12322 Mrs Annie Windross—In Blake Tract No 2, map filed of record in the office of the Recorder of Alameda Co, lot 5, blk 1454-1830 .... 15 94

12322 Mrs Annie Windross—In Blake Tract No 2, map filed of record in the office of the Recorder of Alameda Co, lot 6, blk 1454-1830 .... 15 93

12334 A E Bolton—In Blake Tract No 2, map filed of record in the office of the Recorder of Alameda Co, lot 16, blk 1454-1830, imps and poll tax year 1905 .... 4 50

BLOCK 1831.

12361 Charles F Kinsman—In Leonard Tract, map filed of record in the office of the Recorder of Alameda Co, lot 16, blk A-1831 .... 20 35

12361 Charles F Kinsman—In Leonard Tract, map filed of record in the office of the Recorder of Alameda Co, w 1-2 lot 17, blk A-1831 .... 10 42

BLOCK 1832.

12390 Ben W McIntosh—In Leonard Tract, map filed of record in the office of the Recorder of Alameda Co, e 12 1-2 ft of lot 20 and w 25 ft of lot 21, blk B-1832, imps and pers prop 2 52

BLOCK 1833.

12401 Arthur S Cooley—In Leonard Tract, map filed of record in the office of the Recorder of Alameda Co, e 80 ft of lot 1, blk C-1833, imps and pers prop 2 52

12404 F W Good and Wife—In Leonard Tract, map filed of record in the office of the Recorder of Alameda Co, lot 9, blk C-1833 and lot 8, blk C-1833, and imps 5 35

12410 F M Furniss—Mortgagee's Interest in Leonard Tract, map filed of record in the office of the Recorder of Alameda Co, lot 12, blk C-1833, and imps 26 02

BLOCK 1834.

12432 Valdeme Arntzen—In Leonard Tract, map filed of record in the office of the Recorder of Alameda Co, lot 8, blk D-1834 .... 11 84

BLOCK 1836.

12447 Frank R Wehe—In Leonard Tract, map filed of record in the office of the Recorder of Alameda Co, e 84 9½-12 ft of lot 1, blk L-1836, imps and pers prop 4 53

12461 Catherine Danahy—Mortgagee's Interest in Leonard Tract, map filed of record in the office of the Recorder of Alameda Co, lot 9, blk L-1836 .... 6 17

BLOCK 1839.

12515 Methodist Episcopal Church Society—In Hillegass Tract (Map No 3), map filed of record in the office of the Recorder of Alameda Co, e 60 ft of lot 2, blk D-1839, and imps 38 30

BLOCK 1839.

12526 Elizabeth Lewis—In Hillegass Tract (Map No 3), map filed of record in the office of the Recorder of Alameda Co, s 33 4-12 ft of e 100 ft of lot 10, blk D-1839, and imps 22 11

BLOCK 1842.

12578 Harriet Boyer—In Hillegass Tract (Map No 3), map filed of record in the office of the Recorder of Alameda Co, lot 3, blk C-1842, and imps 12 85

BLOCK 1843.

12628 Lillian R Hudson—In Hillegass Tract (Map No 3), map filed of record in the office of the Recorder of Alameda Co, lot 13, blk B-1843.. 13 40

BLOCK 1846.

12731 Villa Wiley—In Hillegass Tract (Map No 3), map filed of record in the office of the Recorder of Alameda Co, lot 38, blk A-1846, imps and pers prop 4 53

BLOCK 1847.

[illegible]

Recorder of Alameda Co, n 40 ft of lot 8, blk 3-1847, and imps 20 79

BLOCK 1847.

12778 F M Anderson—In Kearney Tract, map filed of record in the office of the Recorder of Alameda Co, s 50 ft of n 110 ft of lot 1, blk 4-1848, and imps 8 06

12778 F M Anderson—Pers prop.. 2 52

BLOCK 1849.

12798 Ernest F Barry—In Kearney Tract, map filed of record in the office of the Recorder of Alameda Co, n 50 ft of s 80 ft of lot 5, blk 5-1849, and imps 12 79

12800 Carrie E Josselyn—In Kearney Tract, map filed of record in the office of the Recorder of Alameda Co, s 40 ft of lot 3 and n 10 ft of lot 6, blk 5-1849, and imps 6 18

12800 Carrie E Josselyn—Pers prop 4 53

BLOCK 1849.

12819 Robert H Loughridge—In Kearney Tract, map filed of record in the office of the Recorder of Alameda Co, s 50 ft of n 90 ft of lot 7, blk 5-1849 .... 24 13

12821 Edward B Seeley—In Kearney Tract, map filed of record in the office of the Recorder of Alameda Co, s 50 ft of n 80 ft of lot 8, blk 5-1849, and imps 61 93

12821 Edward B Seeley—Pers prop 4 53

BLOCK 1850.

12851 Josephine E Marston—Mortgagee's Interest in Kearney Tract, map filed of record in the office of the Recorder of Alameda Co, s 70 ft of lot 7, blk 2-1850, and imps 7 59

BLOCK 1851.

12883 Jennie Fischer—In Kearney Tract, map filed of record in the office of the Recorder of Alameda Co, w 47 6-12 ft of lot 9, blk 1-1851, and imps 4 76

BLOCK 1852.

12887 Hannah D Rulofson—In Kearney Tract, map filed of record in the office of the Recorder of Alameda Co, s 65 ft of n 70 ft of lot 8, blk 6-1852, and imps 13 74

12887 Hannah D Rulofson—Pers prop 4 53

12895 Catherine G Stone—In Kearney Tract, map filed of record in the office of the Recorder of Alameda Co, n 65 ft of s 70 ft of lot 4, blk 6-1852, imps and pers prop.... 3 52

12898 F Hansen—In Kearney Tract, map filed of record in the office of the Recorder of Alameda Co, n 50 ft of lot 4, blk 6-1852, and imps 11 84

12898 F Hansen—Pers prop 2 52

BLOCK 1856.

12927 Mark B Kerr—In Batchelder Tract, map filed of record in the office of the Recorder of Alameda Co, s 35 ft of lot 11, blk A-1856 .... 5 80

12928 Willis W Polk—In Batchelder Tract, map filed of record in the office of the Recorder of Alameda Co, e 40 ft of w 44 ft of lot 15, blk A-1856, and imps 4 28

BLOCK 1857.

12935—W H Smyth—In Batchelder Tract, map filed of record in the office of the Recorder of Alameda Co, lot 8, blk B-1857, imps and poll tax year 1905 .... 4 50

BLOCK 1858.

12957 John W Buckham—In University Terrace, map filed of record in the office of the Recorder of Alameda Co, lot D, blk 1858 .... 4 28

BLOCK 1861.

12979 Emma P Lewis—In University Terrace, map filed of record in the office of the Recorder of Alameda Co, pce of ld beg at stake No 18 in Middle of Panoramic way, th along center of said way se 100 ft to stake No 17, th se 150 ft to stake No 15, th se 50 ft to stake No 14, th nw 50 ft to stake No 13, th nw 100 ft to stake No 12, th nw 100 ft to stake No 11, th nw 93.40 ft, th leaving said way ne 156.97 ft to beg, por lot 9, blk 1861, and imps 15 28

BLOCK 1863.

12999 Clinton Day—In Benton property, map filed of record in the office of the Recorder of Alameda Co, lot 22, blk 1863 .... 33 58

12999 Clinton Day—In Benton property, map filed of record in the office of the Recorder of Alameda Co, lot 23, blk 1863 .... 33 57

BLOCK 1864.

13013 Frederick C Roberts—In Benton property, map filed of record in the office of the Recorder of Alameda Co, lots 2 and 3, blk 1864, imps and poll tax year 1905 .... 4 50

13017 Thomas A Richard—In Benton property, map filed of record in the office of the Recorder of Alameda Co, lot 6, blk 1864 .... 38 30

13018 Thomas A Richard—In Benton property, map filed of record in the office of the Recorder of Alameda Co, lot 7, blk 1864 .... 38 30

13019 W B Rising—In Benton property, map filed of record in the office of the Recorder of Alameda Co, lot 8, blk 1864 .... 18 14

13019 W B Rising—In Benton property, map filed of record in the office of the Recorder of Alameda Co, lot 9, blk 1864 .... 18 14

BLOCK 1867.

13056 R S and J C Minor—Pce of ld at a pt on the s l of Haste st, 100 ft e fm College ave, th e 50 ft by 100 ft s, por lot 52, blk C-1867, and imps 11 85

13056 R S and J C Minor—Pers prop 3 52

13059 Mary C McFarland—In Berkeley property, map filed of record in the office of the Recorder of Alameda Co, pce of ld beg at a pt on the s l of Haste st 150 ft e fm College ave, th e 50 ft by 126.44 ft more or less s, por lot 52, blk C-1867, and imps 26 96

BLOCK 1870.

13110 Archibald Edgar—In Berkeley property, map filed of record in the office of the Recorder of Alameda Co, n 51 1-2 ft of lot 25, blk D-1870, and imps 44 92

BLOCK 1871.

13124 Frank Curtis—In College Homestead, map filed of record in the office of the Recorder of Alameda Co, pce of ld beg at a pt on the s l of Bancroft way 240 ft e fm Bowditch st, th e 10 ft by 130 ft s, por lot 7, blk 9-1871 .... 7 59

BLOCK 1872.

13153 Blanche E Gay—In College Homestead, map filed of record in the office of the Recorder of Alameda Co, w 50 ft of e 100 ft of n 1-2 of lot 3, blk 9-1872, and imps.... 24 60

13168 George W Morgan—In College Homestead, map filed of record in the office of the Recorder of Alameda Co, e 100 ft of n 1-2 of lot 4, blk 9-1872, imps and poll tax year 1905 .... 4 50

BLOCK 1873.

13190 Clinton Day—In Bell property, map filed of record in the office of the Recorder of Alameda Co, lot [illegible], blk 1873 .... 34 52

13190 Clinton Day—In Bell property, map filed of record in the office of the Recorder of Alameda Co, lot 4, blk 1873 .... 34 52

13193 Caroline Day—In Bell property, map filed of record in the office of the Recorder of Alameda Co, lot 14, blk 1873 .... 30 27

13199 Charles H Bailey—In Bell property, map filed of record in the office of the Recorder of Alameda Co, lot 19, blk 1873, and imps 68 07

13199 Charles H Bailey—Pers prop 6 55

13202 L Allen—Mortgagee's Interest in Bell property, map filed of record in the office of the Recorder of Alameda Co, lot 20, blk 1873, and imps 10 90

13203 Mary J Knowles—In Bell property, map filed of record in the office of the Recorder of Alameda Co, lot 21, blk 1873, and imps 24 98

BLOCK 1874.

13213 Grace W Day—In College Homestead, map filed of record in the office of the Recorder of Alameda Co, w 125 ft of s 135 ft of lot 3, blk 8-1874 .... 95 00

13219 Eric Starke—In College Homestead, map filed of record in the office of the Recorder of Alameda Co, pce of ld beg at the nw cor of College ave and Dwight way, th w on Dwight way 75 ft by 135 ft deep n, por lot 4, blk 8-1874, and imps... 24 14

13219 Erick Stark—Pers prop 3 52

BLOCK 1882.

13389 Eva M Richardson—In College Homestead, map filed of record in the office of the Recorder of Alameda Co, pce of ld beg at a pt on the s l of Haste st 70 ft e fm Ellsworth st, th e 40 ft by 65 ft s, por blk 5-1882 .... 17 51

BLOCK 1883.

13416 H C Morris—Mortgagee's Interest in College Homestead, map filed of record in the office of the Recorder of Alameda Co, sub of lots 5 and 6, lot J, blk 5-1883 .... 9 95

13425 N E Martin—In College Homestead, map filed of record in the office of the Recorder of Alameda Co, sub of lots 5 and 6, pce of ld beg at a pt 60 ft w fm Dana st and 40 ft n fm Haste st, th w 80 ft by 45 ft n, por lots W and Y, blk 5-1883 .... 2 39

BLOCK 1884.

13449 First Congregational Society of Berkeley (a corporation)—In College Homestead, map filed of record in the office of the Recorder of Alameda Co, pce of ld beg at a pt on the w l of Dana st 90 ft s fm Durant st, th s 40 ft by 150 ft deep w, por lot 4, blk 12-1884, and imps.. 55 31

BLOCK 1886.

13481 George G Wickson—In College Homestead, map filed of record in the office of the Recorder of Alameda Co, w 100 ft of s 1-2 of lot 8 and s 43 ft of n 1-2 of w 100 ft of lot 8, blk 13-1886, imps and poll tax year 1905 .... 4 50

BLOCK 1888.

13537 Laura G Raymond—In Map of the Ryer Tract, map filed of record in the office of the Recorder of Alameda Co, lot 3, blk 2-1888, and imps 55 31

13537 Laura G Raymond—Pers prop 4 53

13545 Ella S Schuyler—In College Homestead, map filed of record in the office of the Recorder of Alameda Co, pce of ld beg at a pt on the n l of Haste st 80 ft w fm Ellsworth st, th w 35 ft by 70 ft n, por lot 5, blk 4-1888, imps and pers prop 3 52

13547 Frances B Phillips—In College Homestead, map filed of record in the office of the Recorder of Alameda Co, pce of ld beg at a pt on the n l of Haste st, 115 ft w fm Ellsworth st, th w 35 ft by 70 ft n, por lot 5, blk 4-1888, and imps 43 03

13547 Frances B Phillips—Pers prop 4 53

BLOCK 1889.

13574 Clara Cary—In College Homestead, map filed of record in the office of the Recorder of Alameda Co, pce of ld beg at a pt on the w l of Ellsworth st 250 ft n fm Dwight way, th n 20 ft by 150 ft w, por lot 4, blk 4-1889, and imps 48 70

BLOCK 1890.

13591 Kate M Stoney—Mortgagee's Interest in College Homestead, map filed of record in the office of the Recorder of Alameda Co, pce of ld beg at a pt on the w l of Fulton st 135 ft n fm Dwight way, th n 50 ft by 150 ft w, por lot 4, blk 3-1890, and imps 47 75

BLOCK 1891.

13599 James Gould, Jr—In College Homestead, map filed of record in the office of the Recorder of Alameda Co, pce of ld beg at a pt on the w l of Fulton st 100 ft s fm Channing way, th s 40 ft by 150 ft w, por blk 3-1891, and imps 45 86

BLOCK 1892.

13641 Fred R Turtan—In College Homestead, map filed of record in the office of the Recorder of Alameda Co, s 37 6-12 ft of lot 48, blk 14-1892, imps and poll tax year 1905 .... 10 17

13641 Fred R. Turtan—Pers prop.. 6 55

BLOCK 1893.

13665 Roxana L Wheaton—In College Homestead, map filed of record in the office of the Recorder of Alameda Co, lot 16, blk 14-1893, and imps 45 86

BLOCK 1894.

13681 Joseph Davis—In Barker Tract, map filed of record in the office of the Recorder of Alameda Co, lot 21 and w 12 1-2 ft of lot 11 and e 25 ft of lot 13, blk 1-1894, imps and poll tax year 1905.. 4 50

13683 Mary A Boone—In Barker Tract, map filed of record in the office of the Recorder of Alameda Co, lot 12 and e 1-2 lot 14, blk 1-1894, and imps 36 22

13685 Mary A Boone—In Barker Tract, map filed of record in the office of the Recorder of Alameda Co, w 1-2 of lot 14 and e 1-2 of lot 16, blk 1-1894, and imps 11 09

BLOCK 1895.

13713 Mary A Boone—In Barker Tract, map filed of record in the office of the Recorder of Alameda Co, w 1-2 of lot 18, blk 2-1895 .... 4 47

13713 Mary A Boone—In Barker Tract, map filed of record in the office of the Recorder of Alameda Co, lot 20, blk 2-1895, and imps 30 49

13717 Anna J Powell—In Barker Tract, map filed of record in the office of the Recorder of Alameda Co, w 25 ft of lot 23 and e 15 1-2 ft lot 25, blk 2-1895, and imps 15 72

BLOCK 1896.

13724 Hamilton Lee—Mortgagee's Interest in Barker Tract, map filed of record in the office of the Recorder of Alameda Co, lots 1 and 2, blk 3-1896, and imps 24 76

13730 E M Patterson—Mortgagee's Interest in Barker Tract, map filed of record in the office of the Recorder of Alameda Co, lots 4 and 5, blk 3-1896, and imps 66 65

13731 Lizzie C Riddick—In Barker Tract, map filed of record in the office of the Recorder of Alameda Co, lot 8 and w 5 ft of lot 6, blk 3-1896 .... 19 40

13731 Lizzie C Riddick—In Barker Tract, map filed of record in the office of the Recorder of Alameda Co, e 2 lot 10, blk 3-1896 .... 9 01

13734 Charlotte C Parker—In Barker Tract, map filed of record in the office of the Recorder of Alameda Co, w 1-2 of lot 10 and e 15 ft of lot 12, blk 3-1896, and imps 18 38

BLOCK 1898.

13762 Mary E Lux—In Barker Tract, map filed of record in the office of the Recorder of Alameda Co, sub of blks 5 and 6, lot 3, blk 6-1898, imps and pers prop 3 52

13769 Caroline Delke—In Barker Tract, map filed of record in the office of the Recorder of Alameda Co, sub of blks 5 and 6, lot 7, blk 6-1898, and imps 9 48

13771 George W Parkinson—In Barker Tract, map filed of record in the office of the Recorder of Alameda Co, sub of blks 5 and 6, lot 8, blk 6-1898, and imps 20 35

13771 George W Parkinson—Pers prop 4 53

BLOCK 1899.

13810 Amy Ella Currier—In Barker Tract, map filed of record in the office of the Recorder of Alameda Co, sub of blks 5 and 6, lot 10, blk 5-1899, and imps 28 85

13815 Brent Good—In Barker Tract, map filed of record in the office of the Recorder of Alameda Co, sub of blks 5 and 6, lot 13, blk 5-1899, and imps 28 86

13820 John Squires—In Barker Tract, map filed of record in the office of the Recorder of Alameda Co, sub of blks 5 and 6, lot 17, blk 5-1899, and imps 3 15

BLOCK 1901.

13845 Arthur O Rader—In McGee Tract, map filed of record in the office of the Recorder of Alameda Co, lot 20, blk 13-1901 .... 4 03

BLOCK 1902.

13847 Samuel S McCurdy—In McGee Tract, map filed of record in the office of the Recorder of Alameda Co, pce of ld beg at the sw cor of Channing way and Grove st, th s 47 ft by 100 ft deep w, por lot 1, blk 24-1902, and imps 3 81

13847 Samuel S McCurdy—Pers prop 3 52

BLOCK 1903.

13868 Joseph Tape—In McGee Tract, map filed of record in the office of the Recorder of Alameda Co, n 36 ft of lot 1, blk 23-1903 .... 3 37

BLOCK 1906.

13957 R Whitehead—In McGee Tract, map filed of record in the office of the Recorder of Alameda Co, s 26 ft of lot 17, blk 22-1906 .... 3 81

BLOCK 1907.

13979 William E Bryan—In McGee Tract, map filed of record in the office of the Recorder of Alameda Co, lot 15, blk 21-1907 .... 6 17

BLOCK 1908.

13985 Anna B Collmer—In McGee Tract, map filed of record in the office of the Recorder of Alameda Co, s 10 ft of e 105 ft of lot 1 and n 30 ft of e 105 ft of lot 2, blk 16-1908, and imps 18 46

13990 Arthur O Rader—In McGee Tract, map filed of record in the office of the Recorder of Alameda Co, lot 15, blk 16-1908 .... 6 17

BLOCK 1909.

14009 Arthur O Rader—In McGee Tract, map filed of record in the office of the Recorder of Alameda Co, lot 10, blk 17-1909 .... 4 03

14019 William Fritz—In McGee Tract, map filed of record in the office of the Recorder of Alameda Co, e 25 ft of lots 23 and 24, blk 17-1909.... 2 27

BLOCK 1910.

14024 Elmira Younglove—In McGee Tract, map filed of record in the office of the Recorder of Alameda Co, lot 15, blk 20-1910 .... 8 06

14025 Stella M Green—In McGee Tract, map filed of record in the office of the Recorder of Alameda Co, lot 19, blk 20-1910 .... 8 06

14025 Stella M Green—In McGee Tract, map filed of record in the office of the Recorder of Alameda Co, lot 20, blk 20-1910 .... 8 06

BLOCK 1911.

14034 D N Mitchell—In McGee Tract, map filed of record in the office of the Recorder of Alameda Co, lot 18, blk 19-1911 .... 4 03

14034 D N Mitchell—In McGee Tract, map filed of record in the office of the Recorder of Alameda Co, lot 19, blk 19-1911 .... 4 03

14034 D N Mitchell—In McGee Tract, map filed of record in the office of the Recorder of Alameda Co, lot 20, blk 19-1911 .... 4 03

14034 D N Mitchell—In McGee Tract, map filed of record in the office of the Recorder of Alameda Co, lot 21, blk 19-1911 .... 4 03

14034 D N Mitchell—In McGee Tract, map filed of record in the office of the Recorder of Alameda Co, w 55 ft of lots 22, 23, blk 19-1911 .... 4 69

14035 F E Overmeyer—In McGee Tract, map filed of record in the office of the Recorder of Alameda Co, w 25 ft of lots 1, 2 and e 25 ft of lots 22, 23, blk 19-1911 .... 1 45

BLOCK 1913.

14048 A A Fink—In Spaulding Tract, map filed of record in the office of the Recorder of Alameda Co, that por lying s of Bancroft way of lot 41, blk 1-1913 .... 3 51

14059 Frank P Moulton—In Spaulding Tract, map filed of record in the office of the Recorder of Alameda Co, lot 13, blk 4-1913 .... 5 23

14059 Frank P Moulton—In Spaulding Tract, map filed of record in the office of the Recorder of Alameda Co, lot 14, blk 4-1913 .... 5 22

14059 Frank P Moulton—In Spaulding Tract, map filed of record in the office of the Recorder of Alameda Co, lot 15, blk 4-1913 .... 5 23

14059 Frank P Moulton—In Spaulding Tract, map filed of record in the office of the Recorder of Alameda Co, lot 16, blk 4-1913 .... 5 23

14059 Frank P Moulton—In Spaulding Tract, map filed of record in the office of the Recorder of Alameda Co, lot 17, blk 4-1913 .... 5 23

14059 Frank P Moulton—In Spaulding Tract map filed of record in the office of the Recorder of Alameda Co, lot 18, blk 4-1913 .... 5 22

BLOCK 1926.

14119 John L Godfrey—In Bryant Tract, map filed of record in the office of the Recorder of Alameda Co, lot 10, blk R-1926 .... 2 39

BLOCK 1932.

14164 Herman Smith—In Corrected Map of the Avery Tract, map filed of record in the office of the Recorder of Alameda Co, n 15 ft of lot 30 and s 15 ft of lot 31, blk 138-1932, and imps 1 93

BLOCK 1933.

14178 Lewis Blank—Mortgagee's Interest, in B L & T Improvement Assn Tract "B," map filed of record in the office of the Recorder of Alameda Co, that por lying n of Raymond Tract of lot 25, blk 121-1933 .... 2 86

14189 P Greenberg—In Raymond Tract, map filed of record in the office of the Recorder of Alameda Co, n 26 ft of lot 14, blk 121-1933, and imps 8 06

BLOCK 1934.

14203 Rosina Campagno—In Raymond Tract, map filed of record in the office of the Recorder of Alameda Co, s 28 ft of lot 12 and n 12 ft of lot 13, blk 122-1934, and imps 6 24

14206 Rosie Campagno—In Raymond Tract, map filed of record in the office of the Recorder of Alameda Co, lot 15, blk 122-1934, and imps... 11 09

14211 I Campagno—In Raymond Tract, map filed of record in the office of the Recorder of Alameda Co, lot 18, blk 122-1934, and imps... 11 31

14212 Rosina Campagno—In Raymond Tract, map filed of record in the office of the Recorder of Alameda Co, lot 19, blk 122-1934 .... 2 05

14214 Charles Flckz—In Raymond Tract, map filed of record in the office of the Recorder of Alameda Co, n 38 ft of s 40 ft of lot 21, blk 122-1934 .... 3 34

BLOCK 1935.

14244 Nellie M Schmidt—In Corrected Map of the Avery Tract, map filed of record in the office of the Recorder of Alameda Co, lot 27 and n 20 ft of lot 26, blk 137-1935, and imps 1 45

BLOCK 1936.

14254 First English Lutherine Church—In Raymond Tract, map filed of record in the office of the Recorder of Alameda Co, e 25 ft of lot 2 and w 15 ft of lot 3, blk 136-1936, and imps 10 90

BLOCK 1938.

14318 Johanna Murphy—In Raymond Tract, map filed of record in the office of the Recorder of Alameda Co, lot 10, blk 124-1938 .... 2 05

14330 Joshua Hendy Machine Works—Mortgagee's Interest, in Raymond Tract, map filed of record in the office of the Recorder of Alameda Co, w 27 ft of lot 17 and e 27 ft of lot 18, blk 124-1938 .... 4 76

BLOCK 1399.

14346 Francisco Volpe—In Corrected Map of the Avery Tract, map filed of record in the office of the Recorder of Alameda Co, lot 15, blk 135-1939 .... 2 39

14348 John Burman—Mortgagee's Interest, in Corrected Map of the Avery Tract, map filed of record in the office of the Recorder of Alameda Co, lots 13, 14, blk 135-1939 .... 2 39

BLOCK 1940.

14378 Louis J Peri—In Corrected Map of the Avery Tract, map filed of record in the office of the Recorder of Alameda Co, lot 13, blk 134-1940 .... 2 39

14378 Louis J Peri—In Corrected Map of the Avery Tract, map filed of record in the office of the Recorder of Alameda Co, lot 14, blk 134-1940 .... 2 39

BLOCK 1942.

14405 Mariano Canclamilla—In B L & T Improvement Assn Tract B, map filed of record in the office of the Recorder of Alameda Co, lot 1, blk 126-1942 .... 4 28

14405 Mariano Canclamilla—In B L & T Improvement Assn Tract B, map filed of record in the office of the Recorder of Alameda Co, lot 2, blk 126-1942, and imps 14 20

14405 Mariano Canclamilla—In B L & T Improvement Assn Tract B, map filed of record in the office of the Recorder of Alameda Co, lot 3, blk 126-1942 .... 4 76

14405 Mariano Canclamilla—In B L & T Improvement Assn Tract B, map filed of record in the office of the Recorder of Alameda Co (except por assessed to Beadell) of lot 28, blk 126-1942 .... 2 39

14406 H and R Dajas—In B L & T Improvement Assn Tract B, map filed of record in the office of the Recorder of Alameda Co, lot 6, blk 126-1942, and imps 13 26

14406 H and R Dajas—In B L & T Improvement Assn Tract B, map filed of record in the office of the Recorder of Alameda Co, e 19 ft of lot 5, blk 126-1942 .... 2 39

14419 Nellie F Hamilton—In Raymond Tract, map filed of record in the office of the Recorder of Alameda Co, lot 19, blk 126-1942, and imps . 1 39

14422 Eleanor A Bergson—In Raymond Tract, map filed of record in the office of the Recorder of Alameda Co, s 34 ft of lot 21, blk 126-1942 .... 2 87

14423 Edith F Bergson—In Raymond Tract, map filed of record in the office of the Recorder of Alameda Co, n 18 ft of lot 21 and s 16 ft of lot 23, blk 126-1942 .... 2 87

14426 Maria Nervy—In Raymond Tract, map filed of record in the office of the Recorder of Alameda Co, lot 25, blk 126-1942 .... 3 81

14426 Maria Nervy—In Raymond Tract, map filed of record in the office of the Recorder of Alameda Co, lot 26, blk 126-1942, and imps 13 26

14427 Emma L Doyle—In Raymond Tract, map filed of record in the office of the Recorder of Alameda Co, n 34 ft of lot 22, blk 126-1942 .... 2 87

BLOCK 1943.

14431 F A Laine—In Raymond Tract, map filed of record in the office of the Recorder of Alameda Co, e 1 ft of lot 1 and w 29 ft of lot 2, blk 133-1943 .... 3 81

14432 F A Laine—In Raymond Tract, map filed of record in the office of the Recorder of Alameda Co, lot 3 and e 16 ft of lot 2, blk 133-1943, imps and pers prop 2 52

14436 Francisco de Souza Calaco—In Raymond Tract, map filed of record in the office of the Recorder of Alameda Co, fractional lot 7, blk 133-1943, and imps 6 17

14444 Minor J Fox—In Corrected Map of the Avery Tract, map filed of record in the office of the Recorder of Alameda Co, lot 20, blk 133-1943 .... 1 92

BLOCK 1944.

14465 G L Fitz—In Corrected Map of the Avery Tract, map filed of record in the office of the Recorder of Alameda Co, lot 10, blk 132-1944 .... 1 92

14465 G L Fitz—In Corrected Map of the Avery Tract, map filed of record in the office of the Recorder of Alameda Co, lot 11, blk 132-1944 .... 1 92

14467 Sarah A Crewe—In Corrected Map of the Avery Tract, map filed of record in the office of the Recorder of Alameda Co, lot 29, blk 132-1944 .... 1 92

BLOCK 1948.

14535 Natural Liquid Paint Company—In Plot 60, map filed of record in the office of the Recorder of Alameda Co, tract of ld bd n by Channing way, e by 3d st, s by ld of Mrs M A Avery, w by bay of San Francisco, por blk 130-1948;

Also, tract of ld bd n by ld of Warren Cheney, e by 3d st, s by Channing way, w by bay of San Francisco, por blk 130-1948 .... 2 39

BLOCK 1954.

14558 Victor Kumennis—In B L & T Improvement Assn Tract B, map filed of record in the office of the Recorder of Alameda Co, lot 17, blk 92-1954, and imps 7 59

BLOCK 1956.

14573 S Jorgenson—In B L & T Improvement Assn Tract "B," map filed of record in the office of the Recorder of Alameda Co, lot 6, blk 108-1956 .... 4 28

BLOCK 1956.

14581 Henry Rulp—In B L & T Improvement Assn Tract map filed of record in the office of the Recorder of Alameda Co, lot 20, blk 108-1956 .... 1 33

14581 Henry Rulp—In B L & T Improvement Assn Tract "B," map filed of record in the office of the Recorder of Alameda Co, lot 21, blk 108-1956 .... 1 33

14581 Henry Rulp—In B L & T Improvement Assn Tract "B," map filed of record in the office of the Recorder of Alameda Co, lot 22, blk 108-1956 .... 1 33

BLOCK 1957.

14584 Joseph St Mary—In B L & T Improvement Assn Tract "B," map filed of record in the office of the Recorder of Alameda Co, lot 8, blk 113-1957, and imps 97

14597 H N Torner—In B L & T Improvement Assn Tract "B," map filed of record in the office of the Recorder of Alameda Co, lot 19, blk 113-1957 .... 3 81

14598 Mary E Seaton et al—In B L & T Improvement Assn Tract "B," map filed of record in the office of the Recorder of Alameda Co, lot 20, blk 113-1957 .... 1 08

14600 Ludwig Sieoe—In B L & T Improvement Assn Tract "B," map filed of record in the office of the Recorder of Alameda Co, lot 22, blk 113-1957 .... 3 81

14602 Adeline H Brown—Mortgagee's Interest, in B L & T Improvement Assn Tract "B," map filed of record in the office of the Recorder of Alameda Co, lots 23, 24, 25, blk 113-1957 .... 10 48

BLOCK 1959.

14625 Henry Struhm—In B L & T Improvement Assn Tract "B," map filed of record in the office of the Recorder of Alameda Co, lot 6, blk 107-1959, imps and poll tax year 1905 .... 4 50

BLOCK 1960.

14653 John McCormick—In B L & T Improvement Assn Tract "B," map filed of record in the office of the Recorder of Alameda Co, lot 6, blk 94-1960 .... 4 28

14664 Clara Tickel—In B L & T Improvement Assn Tract "B," map filed of record in the office of the Recorder of Alameda Co, lot 14 and w ½ of lot 13, blk 94-1960 .... 8 06

BLOCK 1961.

14669 Philip R Sisterna—In Map of Sisterna Tract, map filed of record in the office of the Recorder of Alameda Co, lot 1 and w 4 ft lot 2, blk 95-1961, and imps, and lots 19, 20, blk 95-1961, and poll tax year 1905 .... 4 50

14676 Gregoria Moore—In Map of Sisterna Tract, map filed of record in the office of the Recorder of Alameda Co, e 40 ft of w 44 ft of lot 2, blk 94-1961 .... [illegible]

BLOCK 1963.

14716 Anna G Beresford—Mortgagee's Interest, in B L & T Improvement Assn Tract "B," map filed of record in the office of the Recorder of Alameda Co, lot 28, blk 115-1963 .... 3 81

BLOCK 1964.

14732 Robert Lorontz—Mortgagee's Interest in B L & T Improvement Assn Tract "B," map filed of record in the office of the Recorder of Alameda Co, lots 22, 23, blk 116-1964 .... 8 06

14734 Continental Building and Loan Assn—Mortgagee's Interest, in B L & T Improvement Assn Tract "B," map filed of record in the office of the Recorder of Alameda Co, lot 24, blk 116-1964, and imps 11 34

BLOCK 1965.

14744 M E Seaton—In Map of Sisterna Tract, map filed of record in the office of the Recorder of Alameda Co, lot 9, blk 105-1965 .... 2 27

BLOCK 1967.

14771 John Dillon—Mortgagee's Interest, in B L & T Improvement Assn Tract "B," map filed of record in the office of the Recorder of Alameda Co, pce of ld beg at a pt on the w line of 8th st 193 ft n fm Addison st, th n 32 ft by 135 ft deep w, por blk 97-1967 .... 6 17

BLOCK 1968.

14784 Joseph T Renas—In Map of Sisterna Tract and Allston Tract, map filed of record in the office of the Recorder of Alameda Co lot 1, blk 104-1968 .... 2 28

14784 Joseph T Renas—In Map of Sisterna Tract, map filed of record in the office of the Recorder of Alameda Co, lot 2, blk 104-1968 .... 2 87

14784 Joseph T Renas—In Map of Sisterna Tract, map filed of record in the office of the Recorder of Alameda Co, lot 3, blk 104-1968 .... 2 39

14784 Joseph T Renas—In Map of Sisterna Tract, map filed of record in the office of the Recorder of Alameda Co, w ½ of lot 4, blk 104-1968 .... 1 39

14797 Adele Remond—In Allston Tract, map filed of record in the office of the Recorder of Alameda Co, w 2½ ft of lot 18 and all lot 19, blk 104-1968 .... 3 33

14797 Adele Remond—In Allston Tract and in Map of Sisterna Tract, map filed of record in the office of the Recorder of Alameda Co, lot 20, blk 104-1968 .... 3 33

14797 Adele Remond—In Allston Tract and in Map of Sisterna Tract, map filed of record in the office of the Recorder of Alameda Co, lot 21, blk 104-1968 .... 3 33

14797 Adele Remond—In Allston Tract and in Map of Sisterna Tract, map filed of record in the office of the Recorder of Alameda Co, lot 22, blk 104-1968 .... 3 81

14797 Adele Remond—In Allston Tract and in Map of Sisterna Tract, map filed of record in the office of the Recorder of Alameda Co, lot 23, blk 104-1968 .... 3 81

14797 Adele Remond—In Allston Tract and in Map of Sisterna Tract, map filed of record in the office of the Recorder of Alameda Co, lot 24, blk 104-1968 .... 3 81

14797 Adele Remond—In Allston Tract and in Map of Sistrena Tract, map filed of record in the office of the Recorder of Alameda Co, lot 25, blk 104-1968 .... 3 81

14797 Adele Remond—In Allston Tract and in Map of Sisterna Tract, map filed of record in the office of the Recorder of Alameda Co, lot 26, blk 104-1968 .... 3 81

14797 Adele Remond—In Allston Tract and in Map of Sisterna Tract, map filed of record in the office of the Recorder of Alameda Co, lot 27, blk 104-1968 .... 3 81

14797 Adele Remond—In Allston Tract and in Map of Sisterna Tract, map filed of record in the office of the Recorder of Alameda Co, lot 28, blk 104-1968 .... 3 81

BLOCK 1970.

14827 James H Mundy—In B L & T Improvement Assn Tract "B," map filed of record in the office of the Recorder of Alameda Co, lot 13, blk 118-1970 .... 5 23

BLOCK 1974.

14882 Continental Building and Loan Assn, in Allston Tract, map filed of record in the office of the Recorder of Alameda Co, n 9 ft of lot 24 and s 22 ft of lot 25, blk 102-1974, and imps 26 96

BLOCK 1979.

14961 E P Jankuchen—In Plot 64, map filed of record in the office of the Recorder of Alameda Co, tract of ld bd n by University ave, e by [illegible] of Geo H Platt, s by [illegible]

John Brennan, w by ld of Debenture Co and Esther C O'Rourke, por blk 1979...... 5 23

BLOCK 1982.

14977 John Brennen—In Bryant Tract, map filed of record in the office of the Recorder of Alameda Co, lots 6, 7, blk D-1982, and imps and poll tax year 1905................ 4 50

BLOCK 1983.

15006 Elizabeth Lemas—In Plot 62, map filed of record in the office of the Recorder of Alameda Co, pce of ld beg at a pt on the e line of San Pablo ave 8.31 8-12 ft n fm s line plot 62, th n 40 7-12 ft, e 143 ft, s 50 ft, w 143 ft to beg, por blk 1983, and imps....... 18 93

15008 R A Palmer—In Plot 62, map filed of record in the office of the Recorder of Alameda Co, pce of ld beg at a pt on the e line of San Pablo ave, 731 8-12 ft n fm s line of plot 62, th n 60 ft by 150 ft e, por blk 1983 .... 5 80

15018 G Selmari—In Plot 62, map filed of record in the office of the Recorder of Alameda Co, pce of ld beg at a pt on the e line of San Pablo ave 408 ft n fm s line plot 62, th n 60 ft by 150 ft e, por blk 1983................ 6 90

15020 J W Merrill—In Plot 62, map filed of record in the office of the Recorder of Alameda Co, pce of ld beg at a pt on the e line of San Pablo ave 871 8-12 ft n fm s line plot 62, th n 49 ft by 143 ft e, por blk 1983................ 4 91

BLOCK 1984.

15032 R Fahy—In Bryant Tract, map filed of record in the office of the Recorder of Alameda Co, lot 15, blk H-1984 .... 2 87

15042 Emily F Haney—In Bryant Tract, map filed of record in the office of the Recorder of Alameda Co, lot 30, blk H-1984 .... 1 83

BLOCK 1985.

15061 Frances E Norton—In Bryant Tract, map filed of record in the office of the Recorder of Alameda Co, lot 13, blk D-1985 .... 1 60

15061 Frances E Norton—In Bryant Tract, map filed of record in the office of the Recorder of Alameda Co, lot 14, blk D-1985 .... 1 61

15061 Frances E Norton—In Bryant Tract, map filed of record in the office of the Recorder of Alameda Co, lot 15, blk D-1985 .... 1 60

15061 Frances E Norton—In Bryant Tract, map filed of record in the office of the Recorder of Alameda Co, lot 16, blk D-1985 .... 1 61

15061 Frances E Norton—In Bryant Tract, map filedof record in the office of the Recorder of Alameda Co, lot 17, blk D-1985 .... 1 82

15065 J K Landis—In Bryant Tract, map filed of record in the office of the Recorder of Alameda Co, lot 31, blk D-1985 .... 3 33

15065 J K Landis—In Bryant Tract, map filed of record in the office of the Recorder of Alameda Co, lot 32, blk D-1985 .... 3 34

BLOCK 1986.

15071 Levi C Snyder—In Bryant Tract, map filed of record in the office of the Recorder of Alameda Co, lot 18, blk C 1986 .... 3 34

15072 Realty Syndicate—In Bryant Tract, map filed of record in the office of the Recorder of Alameda Co, s 14 ft of lot 15, blk C-1986 97

15073 George D Snyder—In Bryant Tract, map filed of record in the office of the Recorder of Alameda Co., lot 19, blk C 1986 .... 3 34

BLOCK 1987.

15093 J K McLinnan—In Bryant Tract map filed of record in the office of the Recorder of Alameda Co, lot 17, blk I-1897 .... 3 33

15093 J K McLinnan—In Bryant Tract, map filed of record in the office of the Recorder of Alameda Co, lot 18, blk I-1897 .... 3 34

15094 John W Linscott—In Bryant Tract, map filed of record in the office of the Recorder of Alameda Co, lot 32 and n 10 ft of lot 31, blk I-1987..... 2 05

BLOCK 1988.

15103 Laura A Lyman—In Bryant Tract, map filed of record in the office of the Recorder of Alameda Co, lot 30 and n 10 ft of lot 29, blk J-1988....... 3 34

15106 Albert E Lyman—In Bryant Tract, map filed of record in the office of the Recorder of Alameda Co, lot 31, blk J-1988 .... 2 87

BLOCK 1989.

15110 Continental Building and Loan Assn—Mortgagee's interest, in Bryant Tract, map filed of record in the office of the Recorder of Alameda Co, pce of ld beg at a pt on the w line of Bonar st 280 ft n fm Allston way, th n 120 ft by 240 ft w, por blk J-1989, and imps.......... 19 40

BLOCK 1990.

15123 B A Benard—In Bryant Tract, map filed of record in the office of the Recorder of Alameda Co, w 20 ft of lot 16, blk A-1990................ 72

15123 B A Benard—In Bryant Tract, map filed of record in the office of the Recorder of Alameda Co, lot 26, blk A-1990, and imps............ 4 03

BLOCK 1991.

15129 C L Huggins—In Bryant Tract, map filed of record in the office of the Recorder of Alameda Co, lots 1, 2, 3, 12, 13, 14, 15, blk K-1991, poll tax year 1905............... 4 50

BLOCK 1995.

15182 Mary A Martin—In Shaw Tract, map filed of record in the office of the Recorder of Alameda Co, e 70 ft of n 134 ft of lot 6, blk 1-1995 .... 10 90

15190 W James Wilson—In Plot 64, map filed of record in the office of the Recorder of Alameda Co, pce of ld beg at a pt on the s line of University ave 236 ft e fm right of way of Oakland Eastside R R Co, th w 34 5-10 ft by 137 64-100 ft, s por blk 1995, imps and poll tax year 1905.. 4 50

15194 Harry H Wilson—In Plot 64, map filed of record in the office of the Recorder of Alameda Co, pce of ld beg at a pt on the s line of University ave, 167 ft e fm e l of right of way of Oakland and Eastside R R Co, th e 34 5-10 ft by 137.64 ft, s por blk 1995, imps and poll tax 1905 .... 4 50

BLOCK 1998.

15219 Adrain Thiel—In State University Hd No 2, map filed of record in the office of the Recorder of Alameda Co, lot 5, blk 4-1998 .... 10 90

BLOCK 1999.

15224 George J Rue—In Spaulding ing Tract, map filed of record in the office of the Recorder of Alameda Co, lot 24, blk 2-1999................ 4 38

15224 George J Rue—In Spaulding Tract, map filed of record in the office of the Recorder of Alameda Co, lot 25, blk 2-1999 .... 4 38

15224 George J Rue—In Spaulding Tract, map filed of record in the office of the Recorder of Alameda Co, lot 28, blk 2-1999 .... 4 38

15224 George J Rue—In Spaulding Tract, map filed of record in the office of the Recorder of Alameda Co, lot 29, blk 2-1999 .... 4 38

15224 George J Rue—In Spaulding Tract, map filed of record in the office of the Recorder of Alameda Co, lot 32, blk 2-1999 .... 4 38

[illegible] M Carter — In Spaulding Tract, map filed of record in the office of the Recorder of Alameda Co, that por n of [illegible]

blk 2-1999 .... 1 45

BLOCK 2000.

15231 Michael Corbett—In Spaulding Tract, map filed of record in the office of the Recorder of Alameda Co, lots 2, 3, 6, blk 2-2000, and lot 7, blk 2-2000, imps and poll tax 1905 .... 4 50

15235 George J Rice—In Spaulding Tract, map filed of record in the office of the Recorder of Alameda Co, lot 17, blk 2-2000 .... 4 28

15235 George J Rice—In Spaulding Tract, map filed of record in the office of the Recorder of Alameda Co, lot 20, blk 2-2000 .... 4 28

15235 George J Rice—In Spaulding Tract, map filed of record in the office of the Recorder of Alameda Co, lot 21, blk 2-2000 .... 4 28

BLOCK 2003.

15272 E Parker—Mortgagee's interest, in Hardy Tract, map filed of record in the office of the Recorder of Alameda Co, pce of ld beg at the se cor of University ave and Sacramento st, th e 100 ft by 128 ft deep s, por blk 16-2003 24 60

BLOCK 2004.

15279 Christopher J Pfrang—In Hardy Tract, Sub Ranges 10-11, map filed of record in the office of the Recorder of Alameda Co, lot 1, blk 11-2004, imps and pers prop. 2 52

BLOCK 2006.

15294 Thomas Ryan—In McKee Tract, map filed of record in the office of the Recorder of Alameda Co, e 28 ft of w 32 ft of lot 2, blk 5-2006.......... 3 81

15297 Henry M Dore—In McKee Tract, map filed of record in the office of the Recorder of Alameda Co, lot 6, blk 5-2006, and imps, and lot 7, blk 5-2006 .... 4 47

15306 Realty Syndicate—In McKee Tract, map filed of record in the office of the Recorder of Alameda Co, w 25 ft of lots 12, 13, blk 5-2006.......... 2 87

15308 William J Schmidt—In McKee Tract, map filed of record in the office of the Recorder of Alameda Co, e 25 ft of lots 14, 15, blk 5-2006.. 1 61

BLOCK 2009.

15337 Robert A Curran—In McKee Tract, map filed of record in the office of the Recorder of Alameda Co, lot 3, blk 9-2009, and imps........... 2 30

BLOCK 2010.

15359 W C Cavalier—Mortgagee's interest, in McKee Tract, map filed of record in the office of the Recorder of Alameda Co, e 35 ft of w 65 ft of lot 13, blk 4-2010, and imps 11 09

15362 M J Powell—In McKee Tract, map filed of record in the office of the Recorder of Alameda Co, lots 14, 15, blk 4-2010, imps and poll tax year 1905 .... 4 50

BLOCK 2011.

15374 William F and Mary Taylor —In Hardy Tract, Sub Ranges 5-6-7, map filed of record in the office of the Recorder of Alameda Co, lot 2, blk 5-2011, and imps.. .. 12 41

15375 Edward N Engs—In Hardy Tract, Sub of Ranges 5-6-7, map filed of record in the office of the Recorder of Alameda Co, lot 10, blk 5-2011.. 11 84

BLOCK 1012.

15397 Edward R Alden—In McKee Tract, map filed of record in the office of the Recorder of Alameda Co, w 65 ft of lot 14, blk 3-1012, and imps.... 14 68

BLOCK 2013.

15406 Jeannette M Merritt—In McKee Tract, map filed of record in the office of the Recorder of Alameda Co, s 12½ ft of lot 4 and n 25 ft of lot 5, blk 10-2013, imps and pers prop 5 54

15412 Standard Loan and Trust Company — Mortgagee's interest, in McKee Tract, map filed of record in the office of the Recorder of Alameda Co, lot 3, blk 10-2013, and imps 13 73

15425 Fong Tse King—In McKee Tract, map filed of record in the office of the Recorder of Alameda Co, n 30 ft of lot 21, blk 10-2013.............. 2 48

15425 Fong Tse King—In McKee Tract, map filed of record in the office of the Recorder of Alameda Co, lot 22, blk 10-2013 .... 3 15

BLOCK 2014.

15432 S J Sill Company—In McKee Tract, map filed of record in the office of the Recorder of Alameda Co, lot 3, blk 11-2014, and imps........... 24 13

15432 S J Sill Company—Pers prop 14 61

15437 N D Allen—Mortgagee's interest, in McKee Tract, map filed of record in the office of the Recorder of Alameda Co, w 40 ft of lots 1, 2, blk 11-2014 .... 8 06

15439 Alice C Wood—In McKee Tract, map filed of record in the office of the Recorder of Alameda Co, lot 8, blk 11-2014, imps and pers prop. 2 52

15444 Horace S Crane—In McKee Tract, map filed of record in the office of the Recorder of Alameda Co, lot 12, blk 11-2014, and imps............ 45 86

BLOCK 2015.

15462 Albert Gregory—In McKee Tract, map filed of record in the office of the Recorder of Alameda Co, lot 2, blk 2-2015, imps and poll tax year 1905 .... 4 50

15466 Merced Security Saving Bank—Mortgagee's interest, in McKee Tract, map filed of record in the office of the Recorder of Alameda Co, lot 4, blk 2-2015.... .... 8 54

15475 Fred F Connor—Mortgagee's interest, in McKee Tract, map filed of record in the office of the Recorder of Alameda Co, lot 9, blk 2-2015 4 28

15481 William Hampton—In McKee Tract, map filed of record in the office of the Recorder of Alameda Co, lot 16, blk 2-2015, imps and poll tax year 1905................ 4 50

15488 Arthur J Greischo—In McKee Tract, map filed of record in the office of the Recorder of Alameda Co, pce of ld beg at a pt on the w line of Mary st 100 ft n fm Allston way, th n 30 ft by 90 ft w, por blk 2-2015.......... 2 39

BLOCK 2016.

15506 Elizabeth Sherman — In Hardy Tract, map filed of record in the office of the Recorder of Alameda Co, lot 3, blk 4-2016, and imps..... 8 44

BLOCK 2017.

15524 C F Adams—In McKee Tract, map filed of record in the office of the Recorder of Alameda Co, pce of ld beg at a pt on the e line of Mary st 213 4-12 ft s fm Addison st, th s 33 4-12 ft by 129 4-12 ft e, por blk 1-2017, and imps.. 4 69

15526 R G Reynolds—In McKee Tract, map filed of record in the office of the Recorder of Alameda Co, pce of ld beg at a pt on the s line of Addison st 121 3-12 ft w fm Grove st, th w 44 9-12 ft by 129 ft s, por blk 1-2017, and imps 8 00

15529 Julia N Broad—In McKee Tract, map filed of record in the office of the Recorder of Alameda Co, e 45 ft of lot 5, blk 1-2017, and imps........ 4 08

BLOCK 2018.

15544 Agusta E Hunrick—In McKee Tract, in resubdivision of blk 13, map filed of record in the office of the Recorder of Alameda Co, w 55 21-100 ft of lot 1, blk 12-2018, and imps; and

In McKee Tract, in Resubdivision of Blk 12, map filed of record in the office of the Recorder of Alameda Co, beg at a pt 50 ft e fm Allston way and 100 ft w fm Grove st, th w 28 [illegible] ft, [illegible] 50 ft, [illegible]

pt of beg, por blk 12-2018.. 1 92

15544 Agusta E Hundrick — Pers prop 10 58

15578 J A Marshall—Mortgagee's interest, in McKee Tract, in Resubdivision of Blk 12, map filed of record in the office of the Recorder of Alameda Co, e 50 ft of lots 14, 15, 16 and w 47 60-100 ft of lot 13, blk 12-2018, and imps....... 26 96

BLOCK 2022.

15664 Eliza Moore — In Shattuck Tract No 1, map filed of record in the office of the Recorder of Alameda Co, lot 33, blk 1-2022, and imps..... 16 38

15670 Mary E Waterbury — In Shattuck Tract No 1, map filed of record in the office of the Recorder of Alameda Co, w 30 ft of lot 38 and e 20 ft of lot 39, blk 1-2022....... 7 12

15672 Annie D White—Mortgagee's interest, in Shattuck Tract No. 1, map filed of record in the office of the Recorder of Alameda Co, w 30 ft of lot 39, blk 1-2022, and imps..... 18 14

BLOCK 2024.

15680 Marie B Samonillett—Mortgagee's interest, in B L & T Improvement Assn Tract A, map filed of record in the office of the Recorder of Alameda Co, lots 8, 9, 10, blk 2-2024, and imps........ 43 97

BLOCK 2029.

15760 S W Pilcher—In Shattuck Tract No 2, map filed of record in the office of the Recorder of Alameda Co, pce of ld beg at a pt on the w line of Fulton st, 150 ft n fm Bancroft way, th n 40 ft by 100 ft w, por lots 13 and 14, blk 2029, imps and poll tax 1905................ 4 50

BLOCK 2030.

15786 University Savings Bank—Mortgagee's interest, in Blake Tract No 3, map filed of record in the office of the Recorder of Alameda Co, pce of ld beg at the ne cor of Kittredge and Shattuck ave, as now established, th e 83 25-100 ft, th n 71 ft, th w to present line of Shattuck ave, th s 71 19-100 ft to beg, por lots 5 and 6, blk 2030.... 71 06

BLOCK 2031.

15815 Mountain View Cemetery Association—Mortgagee's interest, in Blake Tract No 1, map filed of record in the office of the Recorder of Alameda Co, lot 22, blk B-2031 .... 79 88

BLOCK 2032.

15818 L N McQuestion—In Blake Tract No 1, map filed of record in the office of the Recorder of Alameda Co, lot 3, blk A-2032, and imps..... 7 78

BLOCK 2037.

15895 P G Buchanan—In Villa Lots Adj to University on South, map filed of record in the office of the Recorder of Alameda Co, pce of ld beg at a pt on the w line of Chapel st 100 ft s fm Allston way, th s 60 ft by 137 1½-12 ft w, por blk 5-2037, imps and poll tax 1905................ 4 50

BLOCK 2038.

15930 E L Fitzgerald—In Villa Lots Adj to University on South, map filed of record in the office of the Recorder of Alameda Co, pce of ld beg at a pt on the w line of Dana st 157 9-12 ft s fm Allston way, th s 80 ft by 138 1½-12 ft w, por lot 3, blk 4-2038, imps and pers prop.. 13 61

BLOCK 2039.

15951 Daniel Fairbanks—In Villa Lots Adj to University on South, map filed of record in the office of the Recorder of Alameda Co, pce of ld beg at the se cor of Dana st and Allston way, th s 234 ft, e 210 ft, n to Allston way, and w to Dana st and pt of beg, por blk 3-2039, and imps 7 12

15957 L H Bonestell—Mortgagee's interest, in Villa Lots Adj to University on South, map filed of record in the office of the Recorder of Alameda Co, pce of ld beg at a pt on the n line of Bancroft way 113½ ft e fm Dana st, th e 60 ft by 130 ft n, por blk 3-2039 .... 85 55

BLOCK 2040.

15976 Frances L Post—In Villa Lots Adj to University on South, map filed of record in the office of the Recorder of Alameda Co, n 40 ft of s 100 ft of lot 3, blk 2-2040, and imps 85 55

BLOCK 2043.

16026 Grace N Day—In Berkeley Property map filed of record in the office of the Recorder of Alameda Co, lot 34, blk E-2043, and imps...118 63

16026 Grace N Day—Pers prop.... 10 58

16031 Zeta Psi Home Association—In Berkeley Property, map filed of record in the office of the Recorder of Alameda Co, lot 39, blk E-2043, and imps 64 89

BLOCK 2047.

16102 University Savings Bank—Mortgagee's interest, in Villa Lots Adj to University on West, map filed of record in the office of the Recorder of Alameda Co, w 50 ft of lot 14, blk A-2047.............. 7 59

BLOCK 2049.

16112 Charlot E Blythe — Mortgagee's interest, in Percy Tract, map filed of record in the office of the Recorder of Alameda Co, e 49 ft of lot 3, blk A-2049.............. 13 74

BLOCK 2050.

16120 Margaret Wiseman—In Sea View Park, map filed of record in the office of the Recorder of Alameda Co, lot 7, blk 5-2050, and imps......... 17 48

16129 A A Fink—In Sea View Park, map filed of record in the office of the Recorder of Alameda Co, lot 16, blk 5-2050, and imps........... 23 18

BLOCK 2052.

16172 William Ashford—In Sea View Park, map filed of record in the office of the Recorder of Alameda Co, lot 5, blk 2-2052, and imps........ 51 54

16172 William Ashford — In Sea View Park, map filed of record in the office of the Recorder of Alameda Co, lot 6, blk 2-2052 .... 12 31

BLOCK 2054.

16216 Mason & Williamson—Mortgagee's interest, in College Tract, map filed of record in the office of the Recorder of Alameda Co, lot 26 and e ½ of lot 27, blk 2054 ...... 20 35

16217 James E Curran—In College Tract, map filed of record in the office of the Recorder of Alameda Co, lot 28 and w ½ of lot 27, blk 2054, imps and poll tax 1905...... 4 50

16224 Jennett Petterson—In College Tract, map filed of record in the office of the Recorder of Alameda Co, lot 36, blk 2054, and imps....... 12 79

16224 Jennett Petterson — Pers prop 2 52

16226 W G Sanborn—Mortgagee's interest, in College Tract, map filed of record in the office of the Recorder of Alameda Co, lot 36, blk 2054 4 29

BLOCK 2059.

16292 Charles E Mack—In Twitchel Tract, map filed of record in the office of the Recorder of Alameda Co, lot 4, blk 2059, and imps.............. 19 03

BLOCK 2060.

16316 Mrs H J Merritt—In Hardy Tract (Sub Ranges 3-4), map filed of record in the office of the Recorder of Alameda Co, pce of ld beg at the se cor of Grant st and Berkeley way, th e [illegible] ft by s 125 ft, more or less, w [illegible] ft,

n 125 ft to beg, por lots 19 and 20, blk 3-2060.......... 6 46

BLOCK 2061.

16327 C A Bailey — In Hardy Tract (Sub Ranges 5-6-7), map filed of record in the office of the Recorder of Alameda Co, lot N, blk 6-2061, and imps............ 11 84

BLOCK 2062.

16346 H M Hitchcock—In Hardy tract (sub range 5-6-7), map filed of record in the office of the Recorder of Alameda Co, lot 27, blk 6-2062......... 6 17

BLOCK 2063

16383 Carmelita A Martinez—In Hardy tract, map filed of record in the office of the Recorder of Alameda Co, pce of ld beg at a pt on the s l of Bristol st, 150 ft w fm Grove st, th w 37 6-12 ft by 135 ft s, por blk 2-2063, imps and pers prop 3 52

16385 W J Martinez — In Hardy tract, map filed of record in the office of the Recorder of Alameda Co, pce of ld beg at a pt on the s l of Bristol st, 187 6-12 ft w fm Grove st, th w 37 6-12 ft by 125 ft s, por of blk 2-2063, imps and pers prop 2 52

16387 F B Smith—Mortgagee's interest, in Hardy tract, map filed of record in the office of the Recorder of Alameda Co, pce of ld beg at a pt on the s line of Bristol st, 157 6-12 ft w fm Grove st, th w 37 6-12 ft by 125 ft s, por of blk 2-2063 .... 18 93

16390 Mary A Brown—In Hardy tract, map filed of record in the office of the Recorder of Alameda Co, pce of ld beg at a pt on the s l of Hearst ave, 263 6-12 ft w fm Grove st, th w 37 6-12 ft by 125 ft s, por blk 2-2063 and imps 16 16

BLOCK 2064.

16392 Frank Dalzell—In Hardy Tract, map filed of record in the office of the Recorder of Alameda Co, pce of ld beg at a pt on the w l of Grove st, 90 ft s fm Delaware st, th s 45 ft by 100 ft w, por of blk 1-2064, imps and poll tax 1905............ 4 50

16397 L C Cole — In Hardy Tract, map filed of record in the office of the Recorder of Alameda Co, pce of ld beg at a pt on the w l of Grove st, 45 ft n fm Bristol st, th n 45 ft by 100 ft w, por of blk 1-2064, imps and poll tax 1905............ 4 50

16404 Frank W Batdorf—In Hardy Tract, map filed of record in the office of the Recorder of Alameda Co, pce of ld beg at a pt on the n l of Hearst ave, 226 ft w fm Grove st, th w 34 ft by 135 ft n, por of blk 2-2064........ 3 81

BLOCK 2066.

16467 C F Wenz — Mortgagee's interest in Hardy Tract, Sub-range (10-11), map filed of record in the office of the Recorder of Alameda Co, lot T, blk 12-2066 .... 9 43

16470 Nellie M Anderson — In Hardy Tract, Sub-range (12), map filed of record in the office of the Recorder of Alameda Co, pce of ld beg at a pt on the e l of Delaware st, 60 ft n fm California st, th n 40 ft, e 105 ft, s 100 ft, w 30 ft, n 60 ft, w 75 ft to beg, por of lots V and W, blk 12-2066, and imps 2 39

BLOCK 2067

16474 Rebeka Reynolds—In Hardy Tract, map filed of record in the office of the Recorder of Alameda Co, pce of ld beg at a pt on the n l of Bristol st, 100 ft w fm California st, th w 50 ft by 135 ft n, por of blk 13-2067.... 4 28

16476 Thomas Rickard, et al—In Hardy Tract, map filed of record in the office of the Recorder of Alameda Co, pce of ld beg at the sw cor of California and Delaware sts, th s 135 ft by 150 ft w, por of blk 13-2067............ 6 02

BLOCK 2070.

16524 W R S Foye—Mortgagee's interest, in Hardy Tract (Sub-range 10 and 11), map filed of record in the office of the Recorder of Alameda Co, lot 10, blk 11-2070.......... 2 39

BLOCK 2073.

16553 R H Hoffman—In Shaw Tract, map filed of record in the office of the Recorder of Alameda Co, lot 7, blk 3-2073 .... 2 27

16553 R H Hoffman—In Shaw Tract, map filed of record in the office of the Recorder of Alameda Co, lot 18, blk 3-2073 .... 4 91

16554 Real Estate Security Co—In Shaw Tract, map filed of record in the office of the Recorder of Alameda Co, lot 23, blk 3-2073 .... 2 27

BLOCK 2075.

16571 S Gentry—In Shaw Tract, map filed of record in the office of the Recorder of Alameda Co, e 30 ft of lot 4 and w 5 ft of lot 3, blk 5-2075, and imps............... 6 64

16571 S Gentry—Pers prop......... 2 52

BLOCK 2079.

16593 E A Atherton—Mortgagee's interest in Shaw Tract, map filed of record in the office of the Recorder of Alameda Co, lot 20, blk 9-2079.......... 4 28

BLOCK 2080.

16601 Agnes K Irwing—In Reese Tract, map filed of record in the office of the Recorder of Alameda Co, lot 8, blk A-2080 .... 1 39

16603 Agnes K Irwing—In Reese Tract, map filed of record in the office of the Recorder of Alameda Co, lot 10, blk A-2080 .... 1 38

16602 Agnes K Irwing—In Reese Tract, map filed of record in the office of the Recorder of Alameda Co, lot 11, blk A-2080.................. 1 39

16604 Milton Metzler—In Reese Tract, map filed of record in the office of the Recorder of Alameda Co, lot 12, blk A-2080.................. 1 92

16607 Agnes K Irwing—In Reese Tract, map filed of record in the office of the Recorder of Alameda Co, pce of ld beg at a pt on the w l of West st, 103 5-12 ft n fm University ave, th n 103 5-12 ft w 145 ft, s 206 10-12 ft, e 35 ft, n 103 5-12 ft, e 110 ft to beg, por of blk C-2080............ 5 80

BLOCK 2081.

16615 Nancy Oliver—Mortgagee's interest in Curtis Tract, map filed of record in the office of the Recorder of Alameda Co, lot 8, blk 3-2081 .... 4 76

16616 Unknown Owners—Unnumbered lot, blk 3-2081.......... 4 76

BLOCK 2085.

16638 Catherine Schmidt — In Rooney Tract, map filed of record in the office of the Recorder of Alameda Co, lots 9 and 10, blk A-2085, and imps 29 80

BLOCK 2087.

16659 D Davis, et al—Mortgagee's interest in B L & T Improvement Assn Tract "B," map filed of record in the office of the Recorder of Alameda Co, lots 1 and 2, blk 80-2087 .... 15 62

BLOCK 2089.

16696 Gratian Galen—In B L & T Improvement Assn Tract "B," map filed of record in the office of the Recorder of Alameda Co, pce of ld beg at a pt on the e l of 9th st 100 ft n fm University ave, th n 50 ft, e 130 ft, s 50 ft, w 130 ft to beg, por blk 82-2089, and imps.... 94

16697 H Fourcade — Mortgagee's interest in B L & T Improvement Assn Tract "B," map filed of record in the office of the Recorder of

Alameda Co, pce of ld beg at a pt on the e l of 9th st 100 ft n fm University ave, th n 50 ft, e 130 ft, s 50 ft, w 130 ft to beg, por blk 82-2089 .... 9 82

16698 Fred C Smythe—In B L & T Improvement Assn Tract "B," map filed of record in the office of the Recorder of Alameda Co, that por not assessed to E C Niehaus of lot 14, blk 82-2089............ 6 17

BLOCK 2091.

16718 Irving S Metzler—In B L & T Improvement Assn Tract "B," map filed of record in the office of the Recorder of Alameda Co, lot 4, blk 79-2091 .... 5 23

BLOCK 2093.

16748 Charles Hansen—In B L & T Improvement Assn Tract "B," map filed of record in the office of the Recorder of Alameda Co, lot 1, blk 84-2093, imps and poll tax 1905 .... 4 50

16751 Catherine Cooley—In B L & T Improvement Assn Tract "B," map filed of record in the office of the Recorder of Alameda Co, lot 4, blk 84-2093, and imps.... .... 10 90

16758 Gratin Galan—In Map of the Sisterna Tract, map filed of record in the office of the Recorder of Alameda Co, w 10 ft of lot 14 and e 30 ft of lot 15, blk 84-2093, and imps 8 66

16759 H W Taylor—In Map of the Sisterna Tract, map filed of record in the office of the Recorder of Alameda Co, e 10 ft of w 20 ft of lot 14, blk 84-2093 .... 1 92

BLOCK 2097

16836 Minnie A O'Brien—In Map of the Sisterna Tract, map filed of record in the office of the Recorder of Alameda Co, pce of ld beg at the ne cor of University ave and 5th st, th e 47 ft by 100 ft n, por blk 86-2097, and imps 97

BLOCK 2102

16889 Elizabeth Williams—Mortgagee's Interest in B L & T Improvement Assn Tract "B," map filed of record in the office of the Recorder of Alameda Co, lot 4, blk 73-2102 .... 2 79

16890 Elizabeth Williams—Mortgagee's Interest in B L & T Improvement Assn Tract "B," map filed of record in the office of the Recorder of Alameda Co, lot 4, blk 73-2102 .... 2 39

16899 Mary Heywood—In B L & T Improvement Assn Tract "B," map filed of record in the office of the Recorder of Alameda Co, lot 14, blk 73-2102 .... 4 28

BLOCK 2104.

16919 McAvoy and Brannon—In B L & T Improvement Assn Tract "B," map filed of record in the office of the Recorder of Alameda Co, lot 15, blk 89-2104 .... 3 81

BLOCK 2113

16943 Mathilda Niehaus—In B L & T Improvement Assn Tract "B," sub of lot H, map filed of record in the office of the Recorder of Alameda Co, lots 11 and 18, blk H-2113.... 1 45

BLOCK 2114.

16948 Louise Toulans and Camille Clot—In B L & T Improvement Assn Tract "B," map filed of record in the office of the Recorder of Alameda Co, lot 1, blk 68-2114.. 1 61

16948 Louise Toulans and Camille Clot—In B L & T Improvement Assn Tract "B," map filed of record in the office of the Recorder of Alameda Co, lot 2, blk 68-2114.. 1 60

16949 R Percy Wright—In B L & T Improvement Assn Tract "B," map filed of record in the office of the Recorder of Alameda Co, pce of ld beg at a pt on the s l of Folsom st, 98 ft e fm 3rd st, th e 50 ft, s 130 ft, w 140 ft, n 15 ft, e 98 ft, n 100 ft to beg, por lots 3, 6 and 26, blk 68-2114 .... 1 92

16950 Thomas Pringle — Mortgagee's Interest in B L & T Improvement Assn Tract "B," map filed of record in the office of the Recorder of Alameda Co, pce of ld beg at a pt on the s l of Folsom st, 98 ft e fm 3rd st, th e 50 ft, s 130 ft, w 140 ft, n 15 ft, e 98 ft, n 100 ft to beg, por lots 3, 6 and 26, blk 68-2114 .... 2 39

BLOCK 2116.

16978 Agnes Richter—In B L & T Improvement Assn Tract "B," map filed of record in the office of the Recorder of Alameda Co, pce of ld beg at a pt on the w l of 5th st, 101 ft n fm Folsom st, th n 50 ft by 250 ft w, por of blk G-2116, and imps.. 3 15

BLOCK 2117.

16991 Kate Ferguson and E P Kearney (Trustee)—In B L & T Improvement Assn Tract "B," map filed of record in the office of the Recorder of Alameda Co, pce of ld beg at a pt on the e l of 5th st 100 ft s fm Holyoke st, th s 50 ft by 130 ft e, por blk F-2117, and imps 5 35

BLOCK 2118.

16995 Irving S Metzler—In B L & T Improvement Assn Tract "B," map filed of record in the office of the Recorder of Alameda Co, lot 6, blk 66-2118 .... 1 92

BLOCK 2119.

17023 E P Forsyth—In B L & T Improvement Assn Tract "B," map filed of record in the office of the Recorder of Alameda Co, lot 17, blk 65-2119, and imps.............. 6 24

BLOCK 2123.

17060 William Nicholl Company—In B L & T Improvement Assn Tract "B," map filed of record in the office of the Recorder of Alameda Co, lot 19, blk 63-2123........ 3 81

17061 H F Borcher—In B L & T Improvement Assn Tract "B," map filed of record in the office of the Recorder of Alameda Co, lot 20, blk 63-2123, imps and poll tax 1905 .... 12 53

17061 H F Borcher—Pers prop.... 2 52

BLOCK 2126.

17074 Henry P Murphy—In B L & T Improvement Assn Tract "B," map filed of record in the office of the Recorder of Alameda Co, lot 4, blk 62-2126 .... 1 83

17076 Louis F Dunand—In B L & T Improvement Assn Tract "B," map filed of record in the office of the Recorder of Alameda Co, lot 7, blk 62-2126 .... 3 81

BLOCK 2129.

17103 Aristidi Delabriandais—In Rooney Tract, map filed of record in the office of the Recorder of Alameda Co, w 30 ft of lot 5, blk D-2129 and imps 7 59

BLOCK 2130.

17123 Elizabeth H Spear — In Rooney Tract, map filed of record in the office of the Recorder of Alameda Co, lot 18, blk C-2130 .... 2 39

BLOCK 2133.

17136 C B and E Gross—In Curtis Tract, map filed of record in the office of the Recorder of Alameda Co, pce of ld beg at the nw cor of Bay and Chestnut sts, th w 90 3-12 ft, n 100 ft, w 24 ft, n 35 1-2 ft, e 114 3-12 ft, s 135 1-2 ft to beg, por blk 10-2133, imps and poll tax 1905...... 4 50

17160 Robert Stewart—In Curtis Tract, map filed of record in the office of the Recorder of Alameda Co, pce of ld

beg at a pt on the e l of Curtis st, 130 ft s fm Folsom st, th s 5 6-12 ft by 101 6-12 ft e, por blk 10-2133.. 97

BLOCK 2135.

17164 Bruce Lumber and Mill Co—In Curtis Tract, map filed of record in the office of the Recorder of Alameda Co, w 372 40-100 ft of blk 6-2135...... 42 06

17165 George H Bruce and Hugh Hogan—In Curtis Tract, map fied of record in the office of the Recorder of Alameda Co, e 106 4-12 ft of blk 6-2135 .... 18 46

BLOCK 2138.

17190 W N Woodson—In Smith's Sub of Curtis Tract, map filed of record in the office of the Recorder of Alameda Co, lot 1, blk B-16-2138........ 1 45

17190 W N Woodson—In Smith's Sub of Curtis Tract, map filed of record in the office of the Recorder of Alameda Co, lot 2, blk B-16-2138....... 1 44

17190 W N Woodson—In Smith's Sub of Curtis Tract, map filed of record in the office of the Recorder of Alameda Co, lot 3, blk B-16-2138...... .. 1 45

17194 W N Woodson—In Smith's Sub of Curtis Tract, map fied of record in the office of the Recorder of Alameda Co, lot 11, blk B-16-2138........ 1 92

17194 W N Woodson—In Smith's Sub of Curtis Tract, map filed of record in the office of the Recorder of Alameda Co, lot 12, blk B-16-2138...... 1 91

17194 W N Woodson—In Smith's Sub of Curtis Tract, map filed of record in the office of the Recorder of Alameda Co, lot 13, blk B-16-2138 ..... 1 92

17195 W N Woodson—In Smith's Sub of Curtis Tract, map filed of record in the office of the Recorder of Alameda Co, lot 15, blk B-16-2138...... 1 92

17195 W N Woodson—In Smith's Sub of Curtis Tract, map filed of record in the office of the Recorder of Alameda Co, lot 16, blk B-16-2138 ..... 1 92

17195 W N Woodson—In Smith's Sub of Curtis Tract, map filed of record in the office of the Recorder of Alameda Co, lot 17, blk B-16-2138 ..... 1 91

17195 W N Woodson—In Smith's Sub of Curtis Tract, map filed of record in the office of the Recorder of Aameda Co, lot 18, blk B-16-2138...... 1 92

BLOCK 2145.

17221 Joseph G Brackett—In Plot 64, map filed of record in the office of the Recorder of Alameda Co, pce of ld bd n by property of Catherine Schmidt, e by Sacramento st, s by Folsom st, and w by ld of Realty Syndicate, por of blk 2145, and imps 15 94

BLOCK 2154.

17266 Mrs E D Cushing—In Teachers' State University Hd Assn (re-sub), map filed of record in the office of the Recorder of Alameda Co, lot 6, blk 1-2154 .... 1 17

BLOCK 2156.

17275 Angeline P Brown—In Hamilton Tract, map filed of record in the office of the Recorder of Alameda Co, lots 29 and 30 and e 12-6-12 ft of lot 28, blk B-2156, imps and pers prop......... 2 52

BLOCK 2157.

17288 Harriet E Guild—In State University Hd No 5, map filed of record in the office of the Recorder of Alameda Co, w 40 ft of lot 2, blk 1-2157, and imps 2 87

17289 Mary E Gordon — Mortgagee's Interest in State University Hd No 5, map filed of record in the office of the Recorder of Alameda Co, w 40 ft of lot 2, blk 1-2157 .... 4 03

17296 J J Dowling—In State University Hd No 5, map filed of record in the office of the Recorder of Alameda Co, lot 5, blk 1-2157 .... 9 01

17299 M L Davis—Mortgagee's Interest in State University Hd No 5, map filed of record in the office of the Recorder of Alameda Co, w 30 ft of lot 7, blk 1-2157...... 7 12

17311 J H Mackenzie—In State University Hd No 5, map filed of record in the office of the Recorder of Alameda Co, e 40 ft of lot 3, blk 1-2157 .... 2 87

BLOCK 2159

17334 Bessie E Westervelt—Mortgagee's Interest in State University Hd No 4, map filed of record in the office of the Recorder of Alameda Co, e 81 ft of lot 3, blk 3-2159 .... 5 23

BLOCK 2160.

17360 Randall Phillips—In State University Hd No 4, map filed of record in the office of the Recorder of Alameda Co, e 40 ft of lot 3, blk 2-2160 .... 1 83

17364 Benjamin Carlson — In State University Hd No 4, map filed of record in the office of the Recorder of Alameda Co, w 40 ft of lot 8, blk 2-2160 .... 2 87

BLOCK 2161.

17379 George L Pettigrove—In Edith Tract, map filed of record in the office of the Recorder of Alameda Co, lot 7, blk C-2161, imps and pers prop 2 52

17394 Chas B Moore—In Edith Tract, map filed of record in the office of the Recorder of Alameda Co, s 35 ft of lot 12, blk C-2161 .... 2 30

BLOCK 2163.

17419 C A Estes—In Edith Tract, map filed of record in the office of the Recorder of Alameda Co, lots 4, 5 and n 1-2 of lot 6, blk B-2163, and imps 12 31

17437 H S Haseltine—In Edith Tract, map filed of record in the office of the Recorder of Alameda Co, lots 8 and 9, blk A-2164, and imps...... 7 15

17441 C A Estes—In Edith Tract, map filed of record in the office of the Recorder of Alameda Co, lot 14, blk A-2164, and imps 16 09

BLOCK 2165.

17446 W J Mortimer—In Amended Map of Humphrey Tract, map filed of record in the office of the Recorder of Alameda Co, lot 14, blk 2-2165.. 2 49

17453 Emma C Stewart — In Amended Map of Humphrey Tract, map filed of record in the office of the Recorder of Alameda Co, lot 23, blk 2-2165 .... 2 49

17464 William Brockhurst — In Amended Map of Humphrey Tract, map filed of record in the office of the Recorder of Alameda Co, lot 24, blk 2-2165 .... 4 75

17464 William Brockhurst — In Amended Map of Humphrey Tract, map filed of record in the office of the Recorder of Alameda Co, lot 27, blk 2-2165 .... 4 76

17464 William Brockhurst — In Amended Map of Humphrey Tract, map filed of record in the office of the Recorder of Alameda Co, lot 28, blk 2-2165 .... 4 75

BLOCK 2166.

17465 W J Mortimer—In Amended Map of Humphrey Tract, map filed of record in the office of the Recorder of Alameda Co, lot 5, blk 1-2166 .... 4 76

17472 Annie M Meridth — In Amended Map of Humphrey Tract, map filed of record in the office of the Recorder of Alameda Co, lot 9, blk 1-2166 .... 2 49

BLOCK 2168.

17511 W F Kroll and E J Overend—In State University Hd No 4, map filed of record in the office of the Recorder of Alameda Co, lot 2, blk 4-2168 .... [illegible]

[illegible] Emily L Roslington — In State University Hd No 4, map filed of record in the

office of the Recorder of Alameda Co, w 40 ft of lot 8, blk 4-2168, imps and pers prop .... [illegible]

17524 Lucie B Butters — Mortgagee's Interest in State University Hd No 4, map filed of record in the office of the Recorder of Alameda Co, w 40 ft of lot 8, blk 4-2168 .... [illegible]

17525 Thomas F Lauffer—In State University Hd No 4, map filed of record in the office of the Recorder of Alameda Co, w 40 ft of e 85 ft of lot 8, blk 4-2168, and imps, also poll tax 1905 .... [illegible]

BLOCK 2169.

17547 Chas F Harlitz—In Janes Tract, map filed of record in the office of the Recorder of Alameda Co, lot 22, blk B-2169, imps and pers prop.... [illegible]

17549 H S Bridge—Mortgagee's Interest in Janes Tract, map filed of record in the office of the Recorder of Alameda Co, lot 22, blk B-2169.......... [illegible]

BLOCK 2171.

17609 Wm Tregea—Mortgagee's Interest in Eureka Homestead, map filed of record in the office of the Recorder of Alameda Co, lot 19, blk B-2171 .... [illegible]

BLOCK 2172.

17653 Fred Huddleston—In Eureka Homestead, map filed of record in the office of the Recorder of Alameda Co, lot 23, blk A-2172, and imps.. [illegible]

BLOCK 2173.

17686 Sedelia W Leland—In Golden Gate Homestead, map filed of record in the office of the Recorder of Alameda Co, w 20 ft of lot 21 and e 40 ft of lot 22, blk A-2173, and imps .... [illegible]

17691 G S Tilden—Mortgagee's Interest in Golden Gate Homestead, map filed of record in the office of the Recorder of Alameda Co, w 5 ft of lot 23 and e 45 ft of of lot 24, blk A-2173 .... [illegible]

BLOCK 2174.

17706 W S Oliver—In Golden Gate Homestead, map filed of record in the office of the Recorder of Alameda Co, lot 20, blk B-2174, imps and poll tax 1905 .... [illegible]

BLOCK 2179.

17820 North Berkeley Church—In Percy Tract, map filed of record in the office of the Recorder of Alameda Co, lot 13, blk D-2179, and imps.. [illegible]

17821 Congregational Church Building Society — Mortgagee's Interest, in Percy Tract, map filed of record in the office of the Recorder of Alameda Co, lot 13, blk D-2179 .... [illegible]

17828 S G Carruthers—In Percy Tract, map filed of record in the office of the Recorder of Alameda Co, lot 17, blk D-2179, imps and poll tax 1905.............. [illegible]

BLOCK 2183.

17880 Berkeley Bank of Savings—Mortgagee's Interest in map of property of Martin Kellogg, map filed of record in the office of the Recorder of Alameda Co, lot 25, blk 3-2183 .... [illegible]

BLOCK 2186.

17891 Henry A White—In map of Daley's Scenic Park, map filed of record in the office of the Recorder of Alameda Co, n 49 10-100 ft of lot 3, blk 5-2186, imps and poll tax 1905 .... [illegible]

17910 May Peterson—In Map of Daley's Scenic Park, map filed of record in the office of the Recorder of Alameda Co, s 60 ft of lot 14, blk 5-2186, and imps .... [illegible]

17910 May Peterson—Pers prop.... [illegible]

BLOCK 2187.

17927 F M Wilson—In Map of Daley's Scenic Park, map filed of record in the office of the Recorder of Alameda Co, lot 11, blk 4-2187.......... [illegible]

17929 Chas Dreyer—In Map of Daley's Scenic Park, map filed of record in the office of the Recorder of Alameda Co, lot 14, blk 4-2187, and imps .... [illegible]

17931 Rosa C Harrison—In Map of Daley's Scenic Park, map filed of record in the office of the Recorder of Alameda Co e 33 4-12 ft of lot 12, blk 4-2187, and imps.............. [illegible]

17931 Rosa C Harrison — Pers prop .... [illegible]

BLOCK 2188.

17934 Scenic Park Realty Company—In Map of Daley's Scenic Park, map filed of record in the office of the Recorder of Alameda Co, lot 16, blk 3-2188.............. [illegible]

17934 Scenic Park Realty Company—In Map of Daley's Scenic Park, map filed of record in the office of the Recorder of Alameda Co, lot 17, blk 3-2188.............. [illegible]

BLOCK 2189.

17938 Guy H Chick—In Map of Daley's Scenic Park, map filed of record in the office of the Recorder of Alameda Co, lots 2 and 3, blk 2-2189, imps and pers prop.......... [illegible]

17944 J W Richards—In Map of Daley's Scenic Park, map filed of record in the office of the Recorder of Alameda Co, lots 21 and 22, blk 2-2189, imps and poll tax 1905........ [illegible]

BLOCK 2191.

17971 Mary M C Speed—In Map of Daley's Scenic Park, map filed of record in the office of the Recorder of Alameda Co, lot 16, blk 10-2191.......... [illegible]

17973 Mary M C Speed—In Map of Daley's Scenic Park, map filed of record in the office of the Recorder of Alameda Co, lot 18, blk 10-2191.......... [illegible]

BLOCK 2194.

18003 Henry Schacht—In Map of Daley's Scenic Park, map filed of record in the office of the Recorder of Alameda Co, lot 18, blk 7-2194, imps and pers prop and poll tax 1905 .... [illegible]

18010 Emma G Mentz—In Map of Daley's Scenic Park, map filed of record in the office of the Recorder of Alameda Co, lot 14, blk 7-2194, and imps .... [illegible]

18010 Emma G Mentz—Pers prop. [illegible]

BLOCK 2195

18015 F and C Johnson—In Map of Daley's Scenic Park, map filed of record in the office of the Recorder of Alameda Co, lot 2, blk 6-2195, and imps .... [illegible]

18023 Lauren M Foster—In Map of Daley's Scenic Park, map filed of record in the office of the Recorder of Alameda Co, lot 15, blk 6-2195 .... [illegible]

18035 Lauren M Foster—In Map of Daley's Scenic Park, map filed of record in the office of the Recorder of Alameda Co, lot 13, blk 6-2195, and imps .... [illegible]

18038 Malinde A Williams—Mortgagee's Interest in Map of Daley's Scenic Park, map filed of record in the office of the Recorder of Alameda Co, lot 19, blk 6-2195.......... [illegible]

BLOCK 2196.

18064 Herman Murphy—In Map of Daley's Scenic Park, map filed of record in the office of the Recorder of Alameda Co, lot 19, blk 15-2196, and lot 17, blk 15-2196, imps, pers prop and poll tax year 1905 [illegible]

BLOCK 2198.

18091 Bessie M and Thomas B Hutchins—In Map of Daley's Scenic Park, map filed of record in the office of the Recorder of Alameda Co, and e 40 ft lot 4, blk 18-2198, and imps .... [illegible]

[illegible] Bessie M and Thomas B Hutchins—Pers prop .... [illegible]

[illegible] Bessie M and Thomas B [illegible]

[illegible]—In Map of Daley's Scenic Park, map filed of record in the office of the Recorder of Alameda Co, w 25 ft of lot 4, blk 13-2190.... 4 29

[illegible] Nellie B Higgins—In Map of Daley's Scenic Park, map filed of record in the office of the Recorder of Alameda Co, n 19 ft of lot 4, blk 13-2190, and lot 5, blk 13-2190, and imps 18 10

[illegible] Nellie B Higgins—Pers prop 5 54

BLOCK 2190.

[illegible] Margaret Marx—In Map of Daley's Scenic Park, map filed of record in the office of the Recorder of Alameda Co, n 40 ft of lots 19 and 21, blk 12-2190, and imps.... 37 44

BLOCK 2200.

[illegible] Tachie J Burnett—In Map of Daley's Scenic Park, map filed of record in the office of the Recorder of Alameda Co, e 33 ft of n 42 ft of lot 7, blk 11-2200 .... 4 03

BLOCK 2202.

18164 Carl A Bruns—In Map of Daley's Scenic Park, map filed of record in the office of the Recorder of Alameda Co, lot 6, blk 21-2202.......... 6 64

18164 Carl A Bruns—In Map of Daley's Scenic Park, map filed of record in the office of the Recorder of Alameda Co, lot 7, blk 21-2202.......... 8 54

18173 Walter Watson—In Map of Daley's Scenic Park, map filed of record in the office of the Recorder of Alameda Co, lot 12, blk 21-2202........ 6 24

BLOCK 2203.

18177 Jeanette Petterson—Mortgagee's Interest in Map of Daley's Scenic Park, map filed of record in the office of the Recorder of Alameda Co, lot 6, blk 26-2203, and imps 15 50

BLOCK 2204.

18192 W W Davis—In Map of Daley's Scenic Park, map filed of record in the office of the Recorder of Alameda Co, lot 11, blk 22-2204, and imps 21 29

BLOCK 2205.

18200 A Coxhead -- Mortgagee's Interest in Map of Daley's Scenic Park, map filed of record in the office of the Recorder of Alameda Co, lots 14 and 16, blk 19-2205.... 12 31

BLOCK 2207.

18224 I Zellerboch — Mortgagee's Interest in Map of Daley's Scenic Park (Re-Sub), map filed of record in the office of the Recorder of Alameda Co, lots 3, 4, 18 and 19, blk 23-2207, and imps 8 06

BLOCK 2208.

18256 Alexander Irving—In Map of Daley's Scenic Park, map filed of record in the office of the Recorder of Alameda Co, in Re-subdivision lot 18, blk 24-2208 .... 1 45

18254 Alexander Irving—In Map of Daley's Scenic Park, map filed of record in the office of the Recorder of Alameda Co, in re-subdivision lot 19, blk 24-2208........ 1 44

BLOCK 2209.

18270 Frank M Wilson—In Map of Daley's Scenic Park, map filed of record in the office of the Recorder of Alameda Co, lot 11, blk 17-2209.......... 3 15

18272 Scenic Park Realty Company—In Map of Daley's Scenic Park, map filed of record in the office of the Recorder of Alameda Co, lot 13, blk 17-2209............ 3 15

BLOCK 2210.

18279 F M Wilson—In Map of Daley's Scenic Park, map filed of record in the office of the Recorder of Alameda Co, lot 1, blk 16-2210.......... 2 26

18279 F M Wilson—In Map of Daley's Scenic Park, map filed of record in the office of the Recorder of Alameda Co, lot 2, blk 16-2210.......... 2 27

18280 H H Porter—In Map of Daley's Scenic Park, map filed of record in the office of the Recorder of Alameda Co, lot 3, blk 16-2210 .... 2 27

18286 Mary H Wallain—In Map of Daley's Scenic Park, map filed of record in the office of the Recorder of Alameda Co, lot 6, blk 16-2210.......... 2 39

BLOCK 2244.

[illegible] C L Brock—In Map of La Loma Park, and in Wheeler Tract, map filed of record in the office of the Recorder of Alameda Co, sub of lot 13, blk 5 and lot 14, blk 6, lot 9, blk 2244.............. 2 71

[illegible] George W Austin—Amended Map of por of La Loma Park and the Wheeler Tract, map filed of record in the office of the Recorder of Alameda Co, lot 5, blk 6-2244 .... 4 91

[illegible] W W Underhill—Amended Map of por of La Loma Park and the Wheeler Tract, map filed of record in the office of the Recorder of Alameda Co, lot 19, blk 6-2244, and imps 9 77

BLOCK 2245.

[illegible] Florilla M Browne—In Map of La Loma Park, map filed of record in the office of the Recorder of Alameda Co, pce of ld beg at a pt 166 ft w fm La Loma ave, th w 50 ft by 120 ft n, por lot 13, blk 5-2245 .... 2 71

[illegible] E E Perry—Amended Map of por of La Loma Park and the Wheeler Tract, map filed of record in the office of the Recorder of Alameda Co, lot 16, blk 5-2245 .... 5 35

[illegible] E E Perry—Amended Map of por of La Loma Park and the Wheeler Tract, map filed of record in the office of the Recorder of Alameda Co, lot 12, blk 5-2245 .... 4 47

[illegible] Eliza B Uring—Mortgagee's Interest, Amended Map of por of La Loma Park and the Wheeler Tract, map filed of record in the office of the Recorder of Alameda Co, lots 7 and 8, blk 5-2245, and imps 8 06

[illegible] W J and Annie E O'Donnell—Amended map of por of La Loma Park and the Wheeler Tract, map filed of record in the office of the Recorder of Alameda Co, n 75.33 ft of lot 5, blk 5-2245.. 4 03

BLOCK 2246.

[illegible] Edward A Dickson—Amended Map of por of La Loma Park and the Wheeler Tract, map filed of record in the office of the Recorder of Alameda Co, n 1-2 of lot 8, blk 4-2246...................... 4 03

[illegible] Robert A Waring—Amended Map of por of La Loma Park and the Wheeler Tract, map filed of record in the office of the Recorder of Alameda Co, s 1-2 of lot 8, blk 4-2246...................... 4 47

[illegible] Harriet L Breckenridge—Amended Map of por of La Loma Park and the Wheeler Tract, map filed of record in the office of the Recorder of Alameda Co, lot 13, blk 4-2246 .... 5 35

[illegible] Robert G Weaver—Amended Map of por of La Loma Park and the Wheeler Tract, map filed of record in the office of the Recorder of Alameda Co, lot 14, blk 4-2246 .... 5 80

BLOCK 2247.

[illegible] Isabel Rankin — Amended Map of por of La Loma Park and the Wheeler Tract, map filed of record in the office of the Recorder of Alameda Co, lot 3, blk [illegible], and imps 1 39

[illegible] Linda M Groh—Mortgagee's Interest, Amended Map of por of La Loma Park and the Wheeler Tract, map filed of record in the office of the Recorder of Alameda Co, lot [illegible], blk [illegible], and imps.. 22 85

[illegible] [illegible] A [illegible]—Amended Map of por of La Loma

Park and the Wheeler Tract, map filed of record in the office of the Recorder of Alameda Co, n 29 51-100 ft of lot 4, blk 2-2247, and imps 2 40

18418 Elvin A Reynolds — Pers prop 8 56

BLOCK 2248.

18424 Virginia H Phillips—Amended Map of por of La Loma Park and the Wheeler Tract, map filed of record in the office of the Recorder of Alameda Co, lot 9, blk 1-2248, and imps.......... 32 63

18434 Virginia H Phillips—Pers prop 5 54

18437 Mary N C Speed—Amended Map of por of La Loma Park and the Wheeler Tract, map filed of record in the office of the Recorder of Alameda Co, lot 12, blk 1-2248, and imps.............. 36 41

18437 Mary N C Speed—Pers prop 5 54

BLOCK 2250.

18459 Emma A Strong—Amended Map of por of La Loma Park and the Wheeler Tract, map filed of record in the office of the Recorder of Alameda Co, lot 4, blk 3-2250, and imps.......... 35 00

18471 A S and S V Eakle—Amended Map of por of La Loma Park and the Wheeler Tract, map filed of record in the office of the Recorder of Alameda Co, lot 20, blk 3-2250, and imps...... 14 17

BLOCK 2252.

18525 Lillie R Boone—In Berkeley View Homestead, map filed of record in the office of the Recorder of Alameda Co e 1-2 lot 5, blk 2-2252, imps and pers prop.......... 6 55

18528 W H Marston—In Berkeley View Homestead, map filed of record in the office of the Recorder of Alameda Co, pce of ld beg at a pt on the e l of Arch st, 45 1-100 ft s fm Vine st, th s 45 ft by 135 ft e, por lot 9, blk 2-2252.................... 9 01

18528 W H Marston—In Berkeley View Homestead, map filed of record in the office of the Recorder of Alameda Co, pce of ld beg at the se cor of Arch and Vine sts, th s 45 1-100 ft by 135 ft deep e, more or less, por lot 10, blk 2-2252 .... 9 95

BLOCK 2255.

18579 S A D Pieter—In Antisell Villa Lots, map filed of record in the office of the Recorder of Alameda Co, w 120 ft of lots 7 and 10, blk 8-2255, imps and pers prop.... 20 66

18585 S A D Pieter—In Antisell Villa Lots, map filed of record in the office of the Recorder of Alameda Co, e 14 7-12 f of lots 7 and 10, and w 27 5-12 ft of lots 8 and 9, blk 8-2255............ 6 17

BLOCK 2257.

18619 Alice C Bussing—In Antisell Villa Lots, map filed of record in the office of the Recorder of Alameda Co, lot 8, blk 2-2257, and imps and n 1-2 lot 9, blk 2-2257.... 22 71

BLOCK 2258.

18650 Frank P Moulton—In Antisell Villa Lots, map filed of record in the office of the Recorder of Alameda Co, s 10 ft of n 20 ft of lot 33, blk 19-2258 .... 2 39

18654 L L Stein—In Antisell Villa Lots (Re-Sub), map filed of record in the office of the Recorder of Alameda Co, s 24 8-12 ft of lot 9 and n 25 4-12 ft of lot 10, blk 3-2258, imps and poll tax year 1905 4 50

BLOCK 2261.

18730 Alice H Fisher—In Antisell Villa lots, map filed of record in the office of the Recorder of Alameda Co, pce of ld beg at a pt on the n l of Vine st, 40 ft w fm Walnut st, th w 40 ft by 110 ft n, por lots 37, 38, 39, 40, blk 4-2261, and imps 14 62

BLOCK 2263.

18775 George Schmidt—In Graves & Taylor Tract, map filed of record in the office of the Recorder of Alameda Co, lot 19, blk 8-2263, imps and pers prop 14 61

18778 Berkeley Bank of Saving—Mortgagee's interest, in Graves & Taylor Tract, map filed of record in the office of the Recorder of Alameda Co, pce of ld beg at the se cor of Vine and Henry sts, th s 40 ft, e 95 ft, n 40 ft, w 95 ft, to beg, por lot 2, blk 8-2263, and imps.......... 23 18

BLOCK 2265.

18810 Eleanor B Gates—In Graves & Taylor Tract, map filed of record in the office of the Recorder of Alameda Co, lot 11 and s 4 ft of lot 10, blk 2-2265, and imps............ 10 42

18813 Charles D Heywood — In Graves & Taylor Tract, map filed of record in the office of the Recorder of Alameda Co, n 40 ft of lot 14, blk 2-2265, and imps............ 4 76

BLOCK 2266.

18840 Florence E Bellamy—In Graves & Taylor Tract, map filed of record in the office of the Recorder of Alameda Co, lot 13, blk 3-2266........ 9 48

18842 Raymond L Pond—In Graves & Taylor Tract, map filed of record in the office of the Recorder of Alameda Co, s 20 ft of lot 14 and n 20 ft of lot 15, blk 3-2266, and imps.... 15 94

18846 F V Baird—In Graves & Taylor Tract, map filed of record in the office of the Recorder of Alameda Co, e 45 ft of lot 19, blk 3-2266, imps and pers prop........ 3 52

BLOCK 2270.

18937 James Thompson—In Jose Domingo Tract, map filed of record in the office of the Recorder of Alameda Co, lot 9, blk 2-2270.............. 5 23

BLOCK 2271.

18955 Katherine Snyder—In Northlands Tract No 1, map filed of record in the office of the Recorder of Alameda Co, lot 12, blk 2-2271.............. 6 65

18959 Bernice E Watson — In Northlands Tract No 1, map filed of record in the office of the Recorder of Alameda Co, lot 27, blk 2-2271.......... 4 28

BLOCK 2272.

18961 Northlands Development Company — In Northlands Tract No 1, map filed of record in the office of the Recorder of Alameda Co. lot 12, blk 3-2272 .... 4 28

18961 Northlands Development Company — In Northlands Tract No 1, map filed of record in the office of the Recorder of Alameda Co, lot 27, blk 3-2272 .... 4 28

BLOCK 2273.

18969 James Thompson—In Jose Domingo Tract, map filed of record in the office of the Recorder of Alameda Co, fractional lot 20, blk 2273.... 4 28

18969 James Thompson—In Jose Domingo Tract, map filed of record in the office of the Recorder of Alameda Co, fractional lot 21, blk 2273.. 1 45

BLOCK 2282.

18997 Alice Chittenden — Mortgagee's interest, in amended map of Sweeny Tract, map filed of record in the office of the Recorder of Alameda Co, lot 8, blk 2282.......... 9 95

19001 Mark T Ashby—In Domingo Peralta Homestead, map filed of record in the office of the Recorder of Alameda Co, lot 1, blk 6-2282........ 3 81

19001 Mark T Ashby—In Domingo Peralta Homestead, map filed of record in the office of the Recorder of Alameda Co, lot 2, blk 6-2282........ 3 34

19001 Mark T Ashby—In Domingo Peralta Homestead, map filed of record in the office of the Recorder of Alameda Co, lot 3, blk 6-2282........ [illegible]

19001 Mark T Ashby—In Domingo Peralta Homestead, map filed of record in the office of the Recorder of Alameda Co, lot 4, blk 6-2282.......... 3 34

BLOCK 2283.

19004 B F Brunk—Mortgagee's interest, in William Schmidt Tract, map filed of record in the office of the Recorder of Alameda Co, lot 3, blk 1-2283, imps and poll tax year 1905 .... 4 50

BLOCK 2314.

19032 Henry Mohr—In B L & T Improvement Assn Tract "B," map filed of record in the office of the Recorder of Alameda Co, lot 1, blk 56-2314 .... 1 92

19032 Henry Mohr—In B L & T Improvement Assn Tract "B," map filed of record in the office of the Recorder of Alameda Co, lot 2, blk 56-2314 .... 1 45

19032 Henry Mohr—In B L & T Improvement Assn Tract "B," map filed of record in the office of the Recorder of Alameda Co, lot 3, blk 56-2314 .... 1 44

19032 Henry Mohr—In B L & T Improvement Assn Tract "B," map filed of record in the office of the Recorder of Alameda Co, lot 4, blk 56-2314 .... 1 45

19032 Henry Mohr—In B L & T Improvement Assn Tract "B," map filed of record in the office of the Recorder of Alameda Co, lot 5, blk 56-2314 .... 1 44

19036 Ferdinand Schloh—In B L & T Improvement Assn Tract "B," map filed of record in the office of the Recorder of Alameda Co, lot 28, blk 56-2314 .... 1 92

19036 Ferdinand Schloh—In B L & T Improvement Assn Tract "B," map filed of record in the office of the Recorder of Alameda Co, lot 29, blk 56-2314 .... 1 92

19038 Henry Mohr—In B L & T Improvement Assn Tract "B," map filed of record in the office of the Recorder of Alameda Co, lot 32, blk 56-2314 .... 1 92

19038 Henry Mohr—In B L & T Improvement Assn Tract "B," map filed of record in the office of the Recorder of Alameda Co, lot 33, blk 56-2314 .... 1 92

BLOCK 2315.

19042 Augustus Passet—In B L & T Improvement Assn Tract "B," map filed of record in the office of the Recorder of Alameda Co, lots 6 and 8, blk 55-2315, and lot 7, blk 55-2315, imps and poll tax year 1905 .... 4 50

19043 Augustus Huillade — Mortgagee's interest, in B L & T Improvement Assn Tract "B," map filed of record in the office of the Recorder of Alameda Co, lots 6 to 8, blk 55-2315 .... 13 73

BLOCK 2317.

19078 Henry Mohr—In B L & T Improvement Assn Tract "B," map filed of record in the office of the Recorder of Alameda Co, that por lying w of tide ld survey of lots 25, 26, 27, blk 53-2317....... 1 45

19078 Henry Mohr—In B L & T Improvement Assn Tract "B," map filed of record in the office of the Recorder of Alameda Co, lot 28, blk 53-2317 98

19078 Henry Mohr—In B L & T Improvement Assn Tract "B," map filed of record in the office of the Recorder of Alameda Co, lot 29, blk 53-2317 97

19078 Henry Mohr—In B L & T Improvement Assn Tract "B," map filed of record in the office of the Recorder of Alameda Co, lot 30, blk 53-2317 97

19078 Henry Mohr—In B L & T Improvement Assn, Tract "B," map filed of record in the office of the Recorder of Alameda Co, lot 31, blk 53-2317 98

19078 Henry Mohr—In B L & T Improvement Assn, Tract "B," map filed of record in the office of the Recorder of Alameda Co, lot 32, blk 53-2317 97

19078 Henry Mohr—In B L & T Improvement Assn, Tract "B," map filed of record in the office of the Recorder of Alameda Co, lot 33, blk 53-2317 97

19078 Henry Mohr—In B L & T Improvement Assn Tract "B," map filed of record in the office of the Recorder of Alameda Co, lot 34, blk 53-2317 97

BLOCK 2318.

19080 R Percy Wright—In B L & T Improvement Assn Tract "B," map filed of record in the office of the Recorder of Alameda Co, that por lying s of tide ld survey of lots 1 to 10, blk 52-2318.......... 3 34

19081 Thomas Pringle — Mortgagee's interest, in B L & T Improvement Assn Tract "B," map filed of record in the office of the Recorder of Alameda Co, that por lying s of tide ld survey of lots 1 to 10, blk 52-2318.......... 1 45

BLOCK 2319.

19087 Thomas Pringle — Mortgagee's interest, in B L & T Improvement Assn Tract "B," map filed of record in the office of the Recorder of Alameda Co, s 55 ft of lot 10, blk 51-2319.............. 97

19088 R A Berry—In B L & T Improvement Assn Tract "B," map filed of record in the office of the Recorder of Alameda Co (that por not assessed to J T Tracy), lot 9, blk 51-2319 97

BLOCK 2320.

19090 R Percy Wright—In B L & T Improvement Assn Tract "B," map filed of record in the office of the Recorder of Alameda Co, entire blk 26-2320 .... 1 45

19091 Thomas Pringle — Mortgagee's interest, in B L & T Improvement Assn Tract "B," map filed of record in the office of the Recorder of Alameda Co, entire blk 26-2320 .... 1 45

BLOCK 2322.

19095 R Percy Wright—In B L & T Improvement Assn Tract "B," map filed of record in the office of the Recorder of Alameda Co, that por of lots 13 to 20 inc lying w of tide ld survey, por of lots 13 to 20 inc, blk 50-2322.......... 3 81

19096 Thomas Pringle — Mortgagee's interest, in B L & T Improvement Assn Tract "B," map filed of record in the office of the Recorder of Alameda Co, that por of lots 13 to 20 inc lying w of tide ld survey, por lots 13 to 20 inc, blk 50-2322.......... 1 45

BLOCK 2326.

19129 Henry Mohr—In B L & T Improvement Assn Tract "B," map filed of record in the office of the Recorder of Alameda Co, s 50 ft of lots 6 to 10, blk 46-2326 .... 3 33

19129 Henry Mohr—In B L & T Improvement Assn Tract "B," map filed of record in the office of the Recorder of Alameda Co, lot 11, blk 46-2326 .... 2 39

19129 Henry Mohr—In B L & T Improvement Assn Tract "B," map filed of record in the office of the Recorder of Alameda Co, lot 12, blk 46-2326 .... 1 92

19129 Henry Mohr—In B L & T Improvement Assn Tract "B," map filed of record in the office of the Recorder of Alameda Co, lot 13, blk 46-2326 .... 1 92

BLOCK 2327.

19138 Henry Mohr—In B L & T Improvement Assn Tract "B," map filed of record in the office of the Recorder of Alameda Co, lot 1, blk 45-2327 .... 1 92

19138 Henry Mohr—In B L & T Improvement Assn Tract "B," map filed of record in the office of the Recorder of Alameda Co, lot 2, blk 45-2327 .... 1 45

19138 Henry Mohr—In B L & T Improvement Assn Tract "B," map filed of record in the office of the Recorder of Alameda Co, lot 3, blk 45-2327 .... 1 44

19138 Henry Mohr—In B L & T Improvement Assn Tract "B," map filed of record in the office of the Recorder of Alameda Co, lot 4, blk 45-2327 .... 1 45

19138 Henry Mohr—In B L & T Improvement Assn Tract "B," map filed of record in the office of the Recorder of Alameda Co, lot 5, blk 45-2327 .... 1 44

19146 Henry Mohr—In B L & T Improvement Assn Tract "B," map filed of record in the office of the Recorder of Alameda Co, lot 23, blk 45-2327 .... 1 44

19146 Henry Mohr—In B L & T Improvement Assn Tract "B," map filed of record in the office of the Recorder of Alameda Co, lot 24, blk 45-2327 .... 1 45

19146 Henry Mohr—In B L & T Improvement Assn Tract "B," map filed of record in the office of the Recorder of Alameda Co, lot 25, blk 45-2327 .... 1 44

19146 Henry Mohr—In B L & T Improvement Assn Tract "B," map filed of record in the office of the Recorder of Alameda Co, lot 26, blk 45-2327 .... 1 45

19146 Henry Mohr—In B L & T Improvement Assn Tract "B," map filed of record in the office of the Recorder of Alameda Co, lot 27, blk 45-2327 .... 1 92

19146 Henry Mohr—In B L & T Improvement Assn Tract "B," map filed of record in the office of the Recorder of Alameda Co, lot 28, blk 45-2327 .... 1 92

19146 Henry Mohr—In B L & T Improvement Assn Tract "B," map filed of record in the office of the Recorder of Alameda Co, lot 29, blk 45-2327 .... 1 91

19146 Henry Mohr—In B L & T Improvement Assn Tract "B," map filed of record in the office of the Recorder of Alameda Co, lot 30, blk 45-2327 .... 1 92

19146 Henry Mohr—In B L & T Improvement Assn Tract "B," map filed of record in the office of the Recorder of Alameda Co, lot 31, blk 45-2327 .... 1 91

19146 Henry Mohr—In B L & T Improvement Assn Tract "B," map filed of record in the office of the Recorder of Alameda Co, lot 32, blk 45-2327 .... 1 92

19146 Henry Mohr—In B L & T Improvement Assn Tract "B," map filed of record in the office of the Recorder of Alameda Co, lot 33, blk 45-2327 .... 1 92

19146 Henry Mohr—In B L & T Improvement Assn Tract "B," map filed of record in the office of the Recorder of Alameda Co, lot 34, blk 45-2327 .... 1 92

BLOCK 2333.

19164 George T Wright—In B L & T Improvement Assn Tract "B," map filed of record in the office of the Recorder of Alameda Co, lot 18, blk 39-2333 94

19164 George T Wright—In B L & T Improvement Assn Tract "B," map filed of record in the office of the Recorder of Alameda Co, lot 19, blk 39-2333 94

19164 George T Wright—In B L & T Improvement Assn Tract "B," map filed of record in the office of the Recorder of Alameda Co, lot 20, blk 39-2333 94

19164 George T Wright—In B L & T Improvement Assn Tract "B," map filed of record in the office of the Recorder of Alameda Co, lot 21, blk 39-2333 94

19164 George T Wright—In B L & T Improvement Assn Tract "B," map filed of record in the office of the Recorder of Alameda Co, lot 22, blk 39-2333 94

19164 George T Wright—In B L & T Improvement Assn Tract "B," map filed of record in the office of the Recorder of Alameda Co, lot 23, blk 39-2333 94

19164 George T Wright—In B L & T Improvement Assn Tract "B," map filed of record in the office of the Recorder of Alameda Co, lot 24, blk 39-2333 94

19164 George T Wright—In B L & T Improvement Assn Tract "B," map filed of record in the office of the Recorder of Alameda Co, lot 25, blk 39-2333 95

19164 George T Wright—In B L & T Improvement Assn Tract "B," map filed of record in the office of the Recorder of Alameda Co, lot 26, blk 39-2333 94

19164 George T Wright—In B L & T Improvement Assn Tract "B," map filed of record in the office of the Recorder of Alameda Co, lot 27, blk 39-2333 .... 1 16

BLOCK 2335.

19188 Patrick J O'Keefe—In B L & T Improvement Assn Tract "B," map filed of record in the office of the Recorder of Alameda Co, lot 12, blk 37-2335 .... 1 45

BLOCK 2336.

19191 Joseph Jund—In B L & T Improvement Assn Tract "B," map filed of record in the office of the Recorder of Alameda Co, e 16 ft of lot 4, blk 36-2336.............. 1 45

19191 Joseph Jund—In B L & T Improvement Assn Tract "B," map filed of record in the office of the Recorder of Alameda Co, lot 5, blk 36-2336 .... 1 92

19198 William Nicol—In B L & T Improvement Assn Tract "B," map filed of record in the office of the Recorder of Alameda Co, lot 29, blk 36-2336 .... 1 92

BLOCK 2337.

19206 A M Palmer—Mortgagee's interest, in B L & T Improvement Assn Tract "B," map filed of record in the office of the Recorder of Alameda Co, lot 9, blk 35-2337, and lot 10, blk 35-2337, and imps 8 06

19210 R Percy Wright—In B L & T Improvement Assn Tract "B," map filed of record in the office of the Recorder of Alameda Co, lots 18, 19, 20, blk 35-2337 .... 2 87

19211 Thomas Pringle — Mortgagee's interest, in B L & T Improvement Assn Tract "B," map filed of record in the office of the Recorder of Alameda Co, lots 18, 19, 20, blk 35-2337 .... 2 39

19214 D H Bruns—In B L & T Improvement Assn Tract "B," map filed of record in the office of the Recorder of Alameda Co, lot 25, blk 35-2337 .... 1 92

19214 D H Bruns—In B L & T Improvement Assn Tract "B," map filed of record in the office of the Recorder of Alameda Co, lot 26, blk 35-2337 .... 1 92

19214 D H Bruns—In B L & T Improvement Assn Tract "B," map filed of record in the office of the Recorder of Alameda Co, lot 27, blk 35-2337 .... 2 39

19218 Tillie Moran—In B L & T Improvement Assn Tract "B," map filed of record in the office of the Recorder of Alameda Co, w 13 6-12 ft of lot 3 and e 19 6-12 ft of lot 4, blk 35-2337, and imps..... 13 26

BLOCK 2340.

19247 Louis P Digler—In B L & T Improvement Assn Tract "B," map filed of record in the office of the Recorder of Alameda Co, lot 15, blk 32-2340 .... 1 45

19247 Louis P Digler—In B L & T Improvement Assn Tract "B," map filed of record in the office of the Recorder of Alameda Co, n ½ of lot 16, blk 32-2340 97

19247 Louis P Digler—In B L & T Improvement Assn Tract "B," map filed of record in the office of the Recorder of Alameda Co, lot 30, blk 32-2340 .... 2 86

BLOCK 2342.

19269 R Percy Wright—In B L & T Improvement Assn Tract "B," map filed of record in the office of the Recorder of Alameda Co, entire blk P-2342 .... 2 39

19270 Thomas Pringle — Mortgagee's interest, in B L & T Improvement Assn Tract "B," map filed of record in the office of the Recorder of Alameda Co, entire blk P-2342 .... 1 45

BLOCK 2343.

19271 R Percy Wright—In B L & T Improvement Assn Tract "B," map filed of record in the office of the Recorder of Alameda Co, entire blk Q-2343 .... 3 34

19272 Thomas Pringle — Mortgagee's interest, in B L & T Improvement Assn Tract "B," map filed of record in the office of the Recorder of Alameda Co, entire blk Q-2343 .... 1 45

BLOCK 2344.

19273 R Percy Wright—In B L & T Improvement Assn Tract "B," map filed of record in the office of the Recorder of Alameda Co, lots 1 to 7, blk 30-2344 .... 3 34

19274 Thomas Pringle — Mortgagee's interest, in B L & T Improvement Assn Tract "B," map filed of record in the office of the Recorder of Alameda Co, lots 1 to 7, blk 30-2344 .... 1 45

19276 William Cron, Jr—In B L & T Improvement Assn Tract "B," map filed of record in the office of the Recorder of Alameda Co, lot 16, blk 30-2344 97

19276 William Cron, Jr—In B L & T Improvement Assn Tract "B," map filed of record in the office of the Recorder of Alameda Co, lot 19, blk 30-2344 98

19276 William Cron, Jr—In B L & T Improvement Assn Tract "B," map filed of record in the office of the Recorder of Alameda Co, lot 20, blk 30-2344 97

19279 R Percy Wright—In B L & T Improvement Assn Tract "B," map filed of record in the office of the Recorder of Alameda Co, lots 34 to 50 inc, blk 30-2344.............. 8 06

19280 Thomas Pringle — Mortgagee's interest, in B L & T Improvement Assn Tract "B," map filed of record in the office of the Recorder of Alameda Co, lots 34 to 50, blk 30-2344 .... 1 45

BLOCK 2345.

19281 Ella Conners—In B L & T Improvement Assn Tract "B," map filed of record in the office of the Recorder of Alameda Co, lot 1, blk 29-2345 .... 1 45

19282 A A Fink—In B L & T Improvement Assn Tract "B," map filed of record in the office of the Recorder of Alameda Co, lot 3, blk 29-2345 97

BLOCK 2346.

19311 H Hintman — Mortgagee's interest, in map of the I M Wentworth Boot & Shoe Co's Tract, map filed of record in the office of the Recorder of Alameda Co, lots 17, 18, blk 28-2346.............. 11 84

19312 California Ink Company—In map of the I M Wentworth Boot & Shoe Co's Tract, map filed of record in the office of the Recorder of Alameda Co, lot 19, blk 28-2346 .... 1 45

19312 California Ink Company—In map of the I M Wentworth Boot & Shoe Co's Tract, map filed of record in the office of the Recorder of Alameda Co, lot 20, blk 28-2346 .... 1 45

19312 California Ink Company—In map of the I M Wentworth Boot & Shoe Co's Tract, map filed of record in the office of the Recorder of Alameda Co, lot 21, blk 28-2346 .... 1 92

19312 California Ink Company—In map of the I M Wentworth Boot & Shoe Co's Tract, map filed of record in the office of the Recorder of Alameda Co, lot 22, blk 28-2346 .... 1 91

19312 California Ink Company—In map of the I M Wentworth Boot & Shoe Co's Tract, map filed of record in the office of the Recorder of Alameda Co, lot 23, blk 28-2346 .... 1 92

19312 California Ink Company—In map of the I M Wentworth Boot & Shoe Co's Tract, map filed of record in the office of the Recorder of Alameda Co, lot 24, blk 28-2346 .... 1 91

19312 California Ink Company—In map of the I M Wentworth Boot & Shoe Co's Tract, map filed of record in the office of the Recorder of Alameda Co, lot 25, blk 28-2346 .... 1 92

19315 California Ink Company—In map of the I M Wentworth Boot & Shoe Co's Tract, map filed of record in the office of the Recorder of Alameda Co, lot 26, blk 28-2346 .... 19 87

19315 California Ink Company—In map of the I M Wentworth Boot & Shoe Co's Tract, map filed of record in the office of the Recorder of Alameda Co, lot 27, blk 28-2346 .... 1 45

19315 California Ink Company—In map of the I M Wentworth Boot & Shoe Co's Tract, map filed of record in the office of the Recorder of Alameda Co, lot 28, blk 28-2346 .... 1 44

19315 California Ink Company—In map of the I M Wentworth Boot & Shoe Co's Tract, map filed of record in the office of the Recorder of Alameda Co, lot 29, blk 28-2346 .... 1 45

19315 California Ink Company—In map of the I M Wentworth Boot & Shoe Co's Tract, map filed of record in the office of the Recorder of Alameda Co, lot 30, blk 28-2346 .... 1 44

19315 California Ink Company—In map of the I M Wentworth Boot & Shoe Co's Tract, map filed of record in the office of the Recorder of Alameda Co, lot 31, blk 28-2346 .... 1 45

19315 California Ink Company—In map of the I M Wentworth Boot & Shoe Co's Tract, map filed of record in the office of the Recorder of Alameda Co, lot 32, blk 28-2346 .... 1 45

19315 California Ink Company—In map of the I M Wentworth Boot & Shoe Co's Tract, map filed of record in the office of the Recorder of Alameda Co, lot 33, blk 28-2346 .... 1 45

19315 California Ink Company—In map of the I M Wentworth Boot & Shoe Co's Tract, map filed of record in the office of the Recorder of Alameda Co, lot 34, blk 28-2346 .... 1 45

19315 California Ink Company—In map of the I M Wentworth Boot & Shoe Co's Tract, map filed of record in the office of the Recorder of Alameda Co, lot 35, blk 28-2346 .... 1 45

19318 John M Owens—In map of the I M Wentworth Boot & Shoe Co's Tract, map filed of record in the office of the Recorder of Alameda Co, lot 44, blk 28-2346.............. 1 45

BLOCK 2347.

19323 R A Berry—In map of the I M Wentworth Boot & Shoe Co's Tract, map filed of record in the office of the Recorder of Alameda Co, lot 12, blk 27-2347, and imps.... 4 28

BLOCK 2348.

19341 F B Wetherbee—Mortgagee's interest, in map of the I M Wentworth Boot & Shoe Co's Tract, map filed of record in the office of the Recorder of Alameda Co, lot 26, blk 26-2348.............. 4 28

BLOCK 2349.

19343 Amelia Peters—In map of the I M Wentworth Boot & Shoe Co's Tract, map filed of record in the office of the Recorder of Alameda Co, lot 26 and s 10 ft of lot 27, blk 25-2349 .... 3 86

19343 Amelia Peters—Pers prop... 2 52

BLOCK 2351.

19361 Alexander Mann, Jr—In map of the I M Wentworth Boot & Shoe Co's Tract, map filed of record in the office of the Recorder of Alameda Co, lot 26, blk 23-2351...... 1 45

19361 Alexander Mann, Jr—In map of the I M Wentworth Boot & Shoe Co's Tract, map filed of record in the office of the Recorder of Alameda Co, lot 27, blk 23-2351.......... 1 44

19361 Alexander Mann, Jr—In map of the I M Wentworth Boot & Shoe Co's Tract, map filed of record in the office of the Recorder of Alameda Co, lot 28, blk 23-2351.......... 1 45

19368 Maria L Shimins—In map of the I M Wentworth Boot & Shoe Co's Tract, map filed of record in the office of the Recorder of Alameda Co, lots 5 to 14, blk 21-2153.......... 11 20

19369 Michael Murphy — Mortgagee's interest, in map of the I M Wentworth Boot & Shoe Co's Tract, map filed of record in the office of the Recorder of Alameda Co, lots 5 to 14, blk 21-2153.......... 5 70

BLOCK 2354.

19383 S F Green—In map of the I M Wentworth Boot & Shoe Co's Tract, map filed of record in the office of the Recorder of Alameda Co, lot 26, blk 20-2354 95

BLOCK 2359.

19401 Georgiana de Rohan Baranidis—In map of Home Park Tract, map filed of record in the office of the Recorder of Alameda Co, lot 10, blk 15-2359 94

19401 Georgiana de Rohan Baranidis—In map of Home Park Tract, map filed of record in the office of the Recorder of Alameda Co, lot 11, blk 15-2359 94

19401 Georgiana de Rohan Baranidis—In map of Home Park Tract, map filed of record in the office of the Recorder of Alameda Co, lot 12, blk 15-2359 94

19401 Georgiana de Rohan Baranidis—In map of Home Park Tract, map filed of record in the office of the Recorder of Alameda Co, lot 13, blk 15-2359 94

19401 Georgiana de Rohan Baranidis—In map of Home Park Tract, map filed of record in the office of the Recorder of Alameda Co, lot 14, blk 15-2359 .... 1 16

19401 Georgiana de Rohan Baranidis—In map of Home Park Tract, map filed of record in the office of the Recorder of Alameda Co, lot 5, blk 15-2359 .... 1 39

BLOCK 2360.

19403 Georgiana de Rohan Baranidis—In map of Home Park Tract, map filed of record in the office of the Recorder of Alameda Co, lot 18, blk 14-2360 94

19403 Georgiana de Rohan Baranidis—In map of Home Park Tract, map filed of record in the office of the Recorder of Alameda Co, lot 26, blk 14-2360 .... 1 16

19403 Georgiana de Rohan Baranidis—In map of Home Park Tract, map filed of record in the office of the Recorder of Alameda Co, lot 35, blk 14-2360 95

19405 Heta Stegman—In map of Home Park Tract, map filed of record in the office of the Recorder of Alameda Co, lot 27, blk 14-2360.............. 1 92

19405 Heta Stegman—In map of Home Park Tract, map filed of record in the office of the Recorder of Alameda Co, lot 28, blk 14-2360 .... 1 45

19408 Georgiana de Rohan Baranidis—In map of Home Park Tract, map filed of record in the office of the Recorder of Alameda Co, lot 41, blk 14-2360 94

19408 Georgiana de Rohan Baranidis—In map of Home Park Tract map filed of record in the office of the Recorder of Alameda Co, lot 42, blk 14-2360 94

19410 Georgiana de Rohan Baranidis—In map of Home Park Tract, map filed of record in the office of the Recorder of Alameda Co, lot 1, blk 14-2360 .... 1 17

BLOCK 2361.

19413 Georgiana de Rohan Baranidis—In map of Home Park Tract, map filed of record in the office of the Recorder of Alameda Co, lot 1, blk 13-2361 .... 1 16

19413 Georgiana de Rohan Baranidis—In map of Home Park Tract, map filed of record in the office of the Recorder of Alameda Co, lot 2, blk 13-2361 95

19417 Georgiana de Rohan Baranidis—In map of Home Park Tract, map filed of record in the office of the Recorder of Alameda Co, lot 12, blk 13-2361 95

19417 Georgiana de Rohan Baranidis—In map of Home Park Tract, map filed of record in the office of the Recorder of Alameda Co, lot 13, blk 13-2361 94

19420 Georgiana de Rohan Baranidis—In map of Home Park Tract, map filed of record in the office of the Recorder of Alameda Co, lot 33, blk 13-2361 94

19426 Georgiana de Rohan Baranidis—In map of Home Park Tract, map filed of record in the office of the Recorder of Alameda Co, lot 21, blk 13-2361 94

19426 Georgiana de Rohan Baranidis—In map of Home Park Tract, map filed of record in the office of the Recorder of Alameda Co, lot 22, blk 13-2361 95

19426 Georgiana de Rohan Baranidis—In map of Home Park Tract, map filed of record in the office of the Recorder of Alameda Co, lot 27, blk 13-2361 94

19426 Georgiana de Rohan Baranidis—In map of Home Park Tract, map filed of record in the office of the Recorder of Alameda Co, lot 28, blk 13-2361 .... 1 16

BLOCK 2363.

19448 R Percy Wright—In B L & T Improvement Assn Tract "B," map filed of record in the office of the Recorder of Alameda Co, entire blk 11-2363 .... 25 55

19449 Thomas Pringle — Mortgagee's interest, in B L and T Improvement Assn Tract "B," map filed of record in the office of the Recorder of Alameda Co, entire blk 11-2363.......... 97

BLOCK 2364.

19450 R Percy Wright—In B L & T Improvement Assn Tract "B," map filed of record in the office of the Recorder of Alameda Co, entire blk R-2364 .... 2 87

19451 Thomas Pringle — Mortgagee's interest in B L & T Impt Assn Tract "B," map filed of record in the office of the Recorder of Alameda Co, entire blk R-2364...... 3 34

BLOCK 2365.

19452 R Percy Wright—In B L & T Impt Assn Tract "B," map filed of record in the office of the Recorder of Alameda Co, entire blk U-2365 .... 2 39

19453 Thomas Pringle — Mortgagee's interest, in B L & T Impt Assn Tract "B," map filed of record in the office of the Recorder of Alameda Co, entire blk U-2365..... 97

BLOCK 2380.

19455 R Percy Wright—In B L & T Impt Assn Tract "B," map filed of record in the office of the Recorder of Alameda Co, lots 20 to 38 in blk S-2380.............. 97

19456 Thomas Pringle — Mortgagee's interest, in B L & T Impt Assn Tract "B," map filed of record in the office of the Recorder of Alameda Co, lots 20 to 38 inc, blk S-2380 .... 1 45

BLOCK 2381.

19457 R Percy Wright—In B L & T Impt Assn Tract "B," map filed of record in the office of the Recorder of Alameda Co, tract of land bounded N by ld W M Haywood (Trustee), E by Second st, S by Durant st, W by First st, por blk 10-2381 .... 1 89

19458 Thomas Pringle — Mortgagee's interest, in B L & T Impt Assn Tract "B," map filed of record in the office of the Recorder of Alameda Co, tract of land bounded N by ld W M Haywood (Trustee), E by Second st, S by Durant st, W by First st, por blk 10-2381........ 3 50

BLOCK 2383.

19469 Georgiana de Rohan Baranidis—In map of the I M Wentworth Boot & Shoe Co's Tract, map filed of record in the office of the Recorder of Alameda Co, lots 16 to 21 and lots 26, 27 and fractional por of lots 28 to 35, blk 8-2383.......... 3 15

19473 Charles A Merkle—In map of the I M Wentworth Boot & Shoe Co's Tract, map filed of record in the office of the Recorder of Alameda Co, lots 14, 15, blk 8-2383.. 1 45

BLOCK 2411.

19547—J G Iverson — Mortgagee's interest, in Christiania Tract, map filed of record in the office of the Recorder of Alameda Co, lots 5, 6, blk D-2411 .... 1 45

BLOCK 2412.

19572 S G Nye—In Christiania Tract, map filed of record in the office of the Recorder of Alameda Co, lot 40, blk C-2412 97

19572 S G Nye—In Christiania Tract, map filed of record in the office of the Recorder of Alameda Co, lot 41, blk C-2412 97

19572 S G Nye—In Christiania Tract, map filed of record in the office of the Recorder of Alameda Co, lot 42, blk C-2412 97

19572 S G Nye—In Christiania Tract, map filed of record in the office of the Recorder of Alameda Co, lot 43, blk C-2412 97

19572 S G Nye—In Christiania Tract, map filed of record in the office of the Recorder of Alameda Co, lot 44, blk C-2412.................. 98

BLOCK 2413.

19575 A J Manning—In Everding Tract, map filed of record in the office of the Recorder of Alameda Co, lot 37, blk 2413 and imps 5 55

19585 S C Legroux—In Christiania Tract, map filed of record in the office of the Recorder of Alameda Co, lot 22, blk B-2413 1 45

19585 S C Legroux—In Christiania Tract, map filed of record in the office of the Recorder of Alameda Co, lot 23, blk B-2413 .... 1 44

19603 Phillies Griffin—In Christiania Tract, map filed of record in the office of the Recorder of Alameda Co, lot 48, blk B-2413.............. 1 45

19603 Phillies Griffin—In Christiania Tract, map filed of record in the office of the Recorder of Alameda Co, lot 49, blk B-2413.............. 1 44

BLOCK 2415.

19622 Joseph Cayere — In Domingo Peralta Homestead, map filed of record in the office of the Recorder of Alameda Co, lots 3, 4, 5, blk 2415...... 3 38

19622 Joseph Cayere — In Domingo Peralta Homestead, map filed of record in the office of the Recorder of Alameda Co, lots 180, 181, 182, blk 2415.............. 3 34

19626 A Klimmerle — In Domingo Peralta Homestead, map filed of record in the office of the Recorder of Alameda Co, tract of land bounded N by Hopkins st, E by right of way of Santa Fe Ry, S by Rose st and S W l of Domingo Peralta Homestead, W by said l of said Homestead, containing about 1 95 acres 38 30

BLOCK 2425.

19629 Annie Jacobson—In Winfield Place, map filed of record in the office of the Recorder of Alameda Co, lots 8, 9, 10, 11, 1, 2, 5, 12, 14, 20, 22, blk 2425.............. 11 37

19630 H G Platt—In Winfield Place, mortgagee's interest, map filed of record in the office of the Recorder of Alameda Co, lots 8 to 11 inc and lots 1, 2, 5, 12, 14, 20, 22, blk 2425 .... 11 84

BLOCK 2427.

19663 H M Waterbury—In Peralta Park—Map filed of record in the office of the Recorder of Alameda Co, lot 5, blk C-2427 .... 2 38

19668 Alex White—Peralta Park, map filed of record in the office of the Recorder of Alameda Co, lot 9, blk C-2427 and imps.............. 8 05

19670 William Strachan—In Peralta Park, map filed of record in the office of the Recorder of Alameda Co, lot 10, blk C-2427 and imps........ 1 45

19684 A C Crocker—In Peralta Park, map filed of record in the office of the Recorder of Alameda Co, lot 25, blk C-2427, and imps...... 10 21

BLOCK 2431.

19743 C B Mills—In Waverly Place, map filed of record in the office of the Recorder of Alameda Co, lot 27, blk A-2431 .... 1 92

BLOCK 2434.

19749 H W Taylor—In Map of Peralta Park, Southern Annex, map filed of record in the office of the Recorder of Alameda Co, lot 33, blk 2434 .... 1 82

19749 H W Taylor—In Map of Peralta Park, Southern Annex, map filed of record in the office of the Recorder of Alameda Co, lot 34, blk 2434.................... 1 83

19750 C M K Oakland—In Map of Peralta Park, Southern Annex, map filed of record in the office of the Recorder of Alameda Co, lot 31, blk 2434 .... 3 34

BLOCK 2435.

19762 D A Macdonald—In Peralta Park, map filed of record in the office of the Recorder of Alameda Co, W 77 8-100 ft of lot 15, blk 2435, imps and pers prop.............. [illegible]

BLOCK 2438.

19776 H Willegass—In Domingo Peralta Homestead, map filed of record in the office of the Recorder of Alameda Co, tract of land bounded N by Hopkins st, E S and W by San F Chemical Company, por lot 9, blk 2438, and imps 2 71

BLOCK 2444.

19790 Mary A Alvarez—Mortgagee's interest, in Livinston Tract, map filed of record in the office of the Recorder of Alameda Co, lot [illegible], blk B-2444 and imps...... 2 87

BLOCK 2446.

19802 Maria Hall—In Kellersberger's Plot No 89, map filed of record in the office of the Recorder of Alameda Co, pce of ld in ne cor of plot 89, lying N and E of Cardonices creek, containing about 1 50-100 acres, blk 2446.................... 36 18

BLOCK 2447.

19814 Lucretia C Beardin—Levin-

ton Tract, map filed of record in the office of the Recorder of Alameda Co, lot 15, blk A-2447........ 7 59

19815 J J and E T O'Connor—In Leviston Tract, map filed of record in the office of the Recorder of Alameda Co, lot 16, blk A-2447........ 4 47

19815 J J and E T O'Connor—In Leviston Tract, map filed of record in the office of the Recorder of Alameda Co, lot 17, blk A-2447........ 4 03

BLOCK 2449.

19846 Maria Hall—In Plot 39, map filed of record in the office of the Recorder of Alameda Co, an undivided 1-3 interest in that por of plot 39 lying N of S boundary line of Plot 38, por blk 2449.... 7 12

19890 Ernestine Wullenberg — In Berkeley Villa Association, map filed of record in the office of the Recorder of Alameda Co, pce of ld beg at a point on the W l of Louisa st 151 ft N from Gilman st, th N 112 12-100 ft, W 72 50-100 ft, S 139 ft, E 67 5-100 ft to beg, por lots 5 and 8, blk 16-2449 and imps 16 10

BLOCK 2450.

19864 John T Maybey—In Berryman Tract, map filed of record in the office of the Recorder of Alameda Co, lot 10, blk 6-15-2450........ 5 23

19867 James A Pinkerton — In Berryman Tract, map filed of record in the office of the Recorder of Alameda Co, W 60 ft of lots 1-2 and S 35 ft of W 60 ft of lot 3, blk 6-15-2450, imps and pers prop 2 52

19874 Florence Schroeffer—In Berkeley Villa Assn, map filed of record in the office of the Recorder of Alameda Co, lot 6 and N 10 ft of lot 5, blk 6-15-2450 and imps.. 5 23

19874 Florence Schroeffer — Pers prop 3 52

19937 Louisa O'Toole — In Berryman Tract, map filed of record in the office of the Recorder of Alameda Co, lot 10, blk 3-12-2456........ 2 26

19937 Louisa O'Toole — In Berryman Tract, map filed of record in the office of the Recorder of Alameda Co, S 30 ft of lot 11, blk 3-12-2456 .... 1 83

BLOCK 2457.

19962 George S Wood—In Berryman Tract, map filed of record in the office of the Recorder of Alameda Co, pce of ld beg at a point on the W line of Walnut st 240 ft N from N line of Rose st, th W 142 8-12 ft, S 52 ft, E 142 8-12 ft to W line of Walnut st, th N 52 ft to beg, lot 25 and por lot 26, blk 12-21-2457, and imps.. 23 65

19964 Hannah L Severio—In Berryman Tract, map filed of record in the office of the Recorder of Alameda Co, pce of land beg at the nw cor of Walnut and Rose st, th N 120 ft, W 50 feet, S 120 ft to N line of Rose st, th E 50 ft to beg, por lots 28, 29, 30, blk 12-21-2457, imps and pers prop 4 53

BLOCK 2458.

19973 Sarah A Cochran—In Berkeley Villa Assn, map filed of record in the office of the Recorder of Alameda Co, lot 8, blk 22-2458, and imps....43 03

BLOCK 2460.

20016 Jane Cumbeppatch—In Berryman Tract, map filed of record in the office of the Recorder of Alameda Co, lot 13, blk 1-10-2460 .... 4 28

20023 S S Quackenbush—In Berryman Tract, map filed of record in the office of the Recorder of Alameda Co, lot 9, blk 1-10-2460, imps, pers prop and poll tax for year 1905 .... 6 52

20024 F M Tracy — Mortgagee's interest, in Berryman Tract, map filed of record in the office of the Recorder of Alameda Co, lot 9, blk 1-10-2460 and imps 13 73

20025 M E Perry—Mortgagee's interest, in Berryman Tract, map filed of record in the office of the Recorder of Alameda Co, lot 9, blk 1-10-2460 and imps 15 52

BLOCK 2462.

20065 Mrs Paxton Wright — In Hopkins Terrace, map filed of record in the office of the Recorder of Alameda Co, lot 4 and N 5 ft of lot 3, blk A-2462 .... 12 79

20066 Frank M Scoonover — In Hopkins Terrace, map filed of record in the office of the Recorder of Alameda Co, lot 5, blk A-2462, imps and pers prop........ 2 52

BLOCK 2463.

20087 H A de W Wood—In Hopkins Terrace, map filed of record in the office of the Recorder of Alameda Co, lot 7, blk F-2463 .... 6 73

20092 Margaret James—In Hopkins Terrace, Map No 2, map filed of record in the office of the Recorder of Alameda Co, lot 1, blk F-2463 .... 7 69

20103 R S Hawley—In Hopkins Terrace, Map No 2, map filed of record in the office of the Recorder of Alameda Co, E 40 ft of W 80 ft of lots 15, 16, blk F-2463..... 2 89

20111 Olive Early — In Hopkins Terrace, map filed of record in the office of the Recorder of Alameda Co, lot 2, blk B-2464 .... 7 69

20117 J G January—In Hopkins Terrace, map filed of record in the office of the Recorder of Alameda Co, lot 21, blk B-2464 .... 3 25

BLOCK 2465.

20147 Mary E Higar—In Hopkins Terrace, Map No 2, map filed of record in the office of the Recorder of Alameda Co, lot 13, blk C-2465 2 19

20154 Ella Corbett — Mortgagee's interest, in Hopkins Terrace, Map No 2, map filed of record in the office of the Recorder of Alameda Co, lot 12 and S 8 6-12 ft of lot 11, blk C-2465 .... 1 39

20162 W G Needham—In Hopkins Terrace, Map No 2, map filed of record in the office of the Recorder of Alameda Co, E 10 ft of lot 1, blk D-2466 87

20165 Linnie J Offield—In Hopkins Terrace, Map No 2, map filed of record in the office of the Recorder of Alameda Co, lot 5, blk D-2466..... 2 87

BLOCK 2474.

20204 Johannes Reimers — In Amended Map Hopkins Terrace No 4, map filed of record in the office of the Recorder of Alameda Co, lots 2, 3, 4, blk 5-2474 .... 12 79

IN TIDE LANDS.

20221 Amanda C Crooks—In Tide Lands, that por lying within the limits of new town line of Berkeley, Section 16, Twp 1-S, Range 4 w, lots 13, 14........ 8 06

20234 Southern Pacific Railroad Company — Steam railroad track beginning on Second st at its intersection with N l of University av, running th N along and on Second st a distance of about 6115 ft; also, sidetrack or switch beginning at a point on Second st between University av and Delaware st and running th W about 500 ft; also, commencing on main line or right of way on Third st bet University av and Delaware st, running th W 800 ft, crossing Second st and continuing W to the wharf of the W Berkeley Lumber Co on the Bay of S F; also, beginning on Second st N of Delaware st, th running E from Second st to Third st, connecting with main line, a distance of about 750 ft 58 25

IN EMERYVILLE.

BLOCK 418.

[illegible] T S Ward—Mortgagee's In-

terest, in Map No 2 of Watts Tract, map filed of record in the office of the Recorder of Alameda Co, sub A and B, lot 5, blk 803-613 81

21030 John Lohman—In Map No 2 Watts Tract, map filed of record in the office of the Recorder of Alameda Co, sub E, lot 6, blk 803-613.. 3 77

21032 Jacob Mueller—In Map No 2, Watts Tract, map filed of record in the office of the Recorder of Alameda Co (por N of city line), sub D of lot 7, blk 803-613..... 2 54

21032 Jacob Mueller—In Map No 2, Watts Tract, map filed of record in the office of the Recorder of Alameda Co (por N of city line), sub C, lot 7, blk 803-613 and imps 6 62

BLOCK 617.

21045 C Gell—In Part of Plot 6, Prop of J S Emery, map filed of record in the office of the Recorder of Alameda Co, pce of ld beg at a pt e l of Holden st, 175 ft s fm Park ave, th s 25 ft by 125 ft e, por blk 18-617........ 2 54

21060 A Leheke—Mortgagee's interest in Part of Plot 6, Prop of J S Emery, map filed of record in the office of the Recorder of Alameda Co, E ½ of lot 20, blk 27-617 .... 7 03

BLOCK 618.

21073 Lillie B Emery—In Part of of Plot 6, Prop of J S Emery, map filed of record in the office of the Recorder of Alameda Co, lots 24 and 25, blk 3-618 and imps..... 51 89

21074 Land and Development Co of San Francisco (a corporation)—In Part of Plot 6, Prop of J S Emery, map filed of record in the office of the Recorder of Alameda Co, pce of ld beg at a point on the W l of San Pablo av 62¼ ft S fm Park av, th S 132 6-12 ft, W 135 ft, N 70 ft, E 15 ft, N 62 6-12 ft, E 120 ft to beg, por blk 3-618 and imps; also pce of ld beg at the sw cor of Park av and Emery st, th S 125 ft by 135 ft, por blk 6-618 and imps........ 35 17

BLOCK 952.

21098 Benjamin Courant—In Kimball Tract, map filed of record in the office of the Recorder of Alameda Co, por W of E bdy l of Emeryville of lot 34, blk 962...... 91

BLOCK 1027.

21159½ Amelia S Emery—In part of Plot 6, Prop of J S Emery, map filed of record in the office of the Recorder of Alameda Co, pce of ld beg at the nw cor of Park av and San Pablo av, th N 362 3-12 ft, W 590 ft, S 233 10-12 ft, E 60 ft, S 125 ft, E 530 ft to beg, por blk 1027 and imps........164 17

21160 P G Lynch—In Part of Plot 6, Prop of J S Emery, map filed of record in the office of the Recorder of Alameda Co, pce of ld beg at the ne cor of Park av and Watts st, th E 60 ft by 125 ft N, por blk 1027 and imps..... 27 43

21160 P G Lynch—Pers prop.... 5 72

BLOCK 1029.

21162 Land and Development Co of San Francisco (a corporation)—In Part of Plot 6, Prop of J S Emery, map filed of record in the office of the Recorder of Alameda Co, pce of ld beg at a point on the E l of Harlan st 325 ft N fm Park av, th E 130 ft, by S 120 ft, por blk 10-1029 and imps 9 64

21164 Land and Development Co of San Francisco (a corporation)—In Part of Plot 6, Prop of J S Emery, map filed of record in the office of the Recorder Alameda Co, pce of land beg at a pt on the E l of Harlan St 275 ft N fm ark ave, th N 50 ft by 130 ft E, por blk 10-1029 .... 2 40

21164 Land and Development Co of San Francisco (a corporation)—In Part of Plot 6, Prop of J S Emery, map filed of record in the office of the Recorder of Alameda Co, pce of ld beg at the ne cor of Park av and Harlan st, th E 60 ft by 125 ft N, por of blk 10-1029 .... 5 65

21165 Matthew G Emery—In Part of Plot 6, Prop of J S Emery, map filed of record in the office of the Recorder of Alameda Co, pce of ld beg at a point on the E l of Harlan st 125 ft N fm Park av, th N 150 ft, E 130 ft S 333 ft, w 60 ft to beg, por blk 10-1029 .... 18 96

21166 Katie Bojanns—In Part of Plot 6, Prop of J S Emery, map filed of record in the office of the Recorder of Alameda Co, pce of ld beg at point on the N l of Park av 60 ft E fm Harlan st, th E 50 ft by 125 ft N, por blk 10-1029 and imps...... 1 22

21171 Land and Development Co of San Francisco (a corporation)—In Part of Plot 6, Prop of J S Emery, map filed of record in the office of the Recorder of Alameda Co, pce of ld beg at a pt on the W line of Harlan st, 325 ft n fm Park ave, th n 117 ft, W 720 ft, S 103.25 ft, E 270 ft to beg, por blk 13-1030 .... 5 07

21173 Land and Development Co of San Francisco (a corporation)—In Part of Plot 6, Prop of J S Emery, map filed of record in the office of the Recorder of Alameda Co, pce of ld beg at a point on the W l of Harlan st 225 ft N fm Park av, th N 25 ft by 135 ft, w por blk 13-1030..... 1 46

BLOCK 1031.

21180 Land and Development Co of San Francisco (a corporation)—In Part of Plot 6, Prop of J S Emery, map filed of record in the office of the Recorder of Alameda Co, pce of ld beg at a point on the W l of Haven st 325 ft N fm Park av, th N 100 5-12 ft, W 250 ft, S 87 10-12 ft, E 250 ft to beg, por blk 16-1031 .... 3 94

21182 Land and Development Co of San Francisco (a corporation)—In Part of Plot 6, Prop of J S Emery, map filed of record in the office of the Recorder of Alameda Co, pce of ld beg at the nw cor of Park av and Haven st, th W 25 ft by 125 ft N, por of blk 16-1031 and imps; also In Part of Plot 6, Prop of J S Emery, map filed of record in the office of the Recorder of Alameda Co, pce of ld beg at a point on the N l of Park av 100 ft E fm Hollis st, th E 25 ft by 125 ft N, por blk 16-1031 and imps........ 89

BLOCK 1032.

21188 Land and Development Co of San Francisco (a corporation)—In Part of Plot 6, Prop of J S Emery, map filed of record in the office of the Recorder of Alameda Co, pce of ld beg at a point on the E l of Holden st 360 ft N fm Park av, th E 132 ft, N 35 ft, W 270 ft, S 40 ft to beg, por blk 19-1032; also In Part of Plot 6, Prop of J S Emery, map filed of record in the office of the Recorder of Alameda Co, pce of ld beg at a point on the E l of Holden st 100 ft N fm Park av, th E 103 ft, N 25 ft, E 30 ft, N 100 ft, W 135 ft, S 125 ft to beg, por blk 19-1032........ 7 55

21194 J H Breed—Mortgagee's interest, In Part of Plot 6, Prop of J S Emery, map filed of record in the office of the Recorder of Alameda Co, lot 12 and N 14 ft of lot 13, blk 19-1032........ 20 09

21197 Land and Development Co of San Francisco (a corporation)—In Part of Plot 6, Prop of J S Emery, map filed of record in the office of the Recorder

of Alameda Co, lot 14, blk 19-1032, and imps.. 4 65

21203 Land and Development Co of San Francisco (a corporation)—In Part of Plot 6, Prop of J S Emery, map filed of record in the office of the Recorder of Alameda Co, pce of ld beg at the ne cor of Park av and Holton st, th E 266 ft, N 395 ft, W 135 ft, S to pt 125 ft N fm Park av, th W 132 ft, S 125 feet to beg, por blk 22-1033 13 26

21205 Land and Development Co of San Francisco (a corporation)—In Part of Plot 6, Prop of J S Emery, map filed of record in the office of the Recorder of Alameda Co, pce of ld beg at a point on the E l of Horton st 275 ft N fm Park av, th N 50 ft by 133 ft, por blk 22-1033..... 2 41

BLOCK 1034.

21213 Land and Development Co of San Francisco (a corporation)—In Part of Plot 6, Prop of J S Emery, map filed in the office of the Recorder of Alameda Co, pce of ld beg at a point on the W l of Horton 275 ft N fm Park av, th W 133 ft, N 100 ft, E 133 ft, S 125 ft to beg, por blk 25-1034..... 2 98

21228 A G Burnett—In Plots 7 and 39, map filed of record in the office of the Recorder of Alameda Co, pce of ld beg at a point on the W l of right of way of N Ry Co 257 ft N fm N l of Plot 6, N on said right of way 256 6-12 ft, W 395 7-12 ft, S 223 ft, W 27 ft, S 84 ft, E 414 3-12 ft to beg, por blk 1037 contg 2 acres and imps 14 21

BLOCK 1083.

21289 Emelia M Emery—In por of Plot 6, map filed of record in the office of the Recorder of Alameda Co, triangular pce of ld bd N and W by Adeline st, S and E by Plot 92, por blk 4-1083.. 2 14

BLOCK 1174.

21311 C W Chappell—In Coggshall Tract, East of San Pablo Avenue (Original Sub), map filed of record in the office of the Recorder of Alameda Co, lot 11, blk 1174 and imps 1 28

21325 C R Van Low—In Coggshall Tract, East of San Pablo Avenue, map filed of record in the office of the Recorder of Alameda Co, lot 40, blk 1174, imps and pers prop 2 24

21335 Sarah A Tucker—In Coggshall Tract, East of San Pablo Avenue, map filed of record in the office of the Recorder of Alameda Co, pce of ld beg at a point on the S l of Auburn av or 47th st 1063 24-100 ft E fm San Pablo av, th E 34 65-100 ft, S 75 78-100 ft, W 2 ft, S 75 79-100 ft, W 32 65-100 ft N to beg, por of lot 48, blk 1174, and imps........ 14 35

BLOCK 1175.

21346 Albert G Burnett—In Coggshall Tract, East of San Pablo Avenue, map filed of record in the office of the Recorder of Alameda Co, pce of ld beg at a point on the N l of Auburn av 776 23-100 ft E fm San Pablo av, th E 50 ft, N 188 28-100 ft, W 50 ft, S 195 ft to beg, por lot 5, blk 1175........ 3 65

21349 J A Ferguson—In Coggshall Tract, East of San Pablo Avenue, map filed of record in the office of the Recorder of Alameda Co, pce of ld beg at a point on the N l of Auburn av 726 2-12 ft E fm San Pablo av, th E 50 ft by 195 ft N, por blk 1175; also, 1 ft marked reserved on north end of above lot, por blk 1175 and imps 7 03

21366 Unknown Owners—In Sub of Lot 4 Coggshall Tract, map filed of record in the office of the Recorder of Alameda Co, pce of ld beg at the se cor of Lulu av and Salem st, th S 1 ft by 402 2-12 ft e, por blk 1175.... 1 32

21367 Albert G Burnett—In Map of Parsons Golden Gate Tract, map filed of record in the office of the Recorder of Alameda Co, pce of ld bd N and E by Temescal creek, S by Plot 38, W by Gaskills Addition to Parsons Golden Gate Tract, por blk 1175........ 3 16

BLOCK 1177.

21388 B R Taylor—In Coggsshall Tract, East of San Pablo Avenue, map filed of record in the office of the Recorder of Alameda Co, lots 61, 62 and 63, blk 1177........ 39 24

BLOCK 1184.

21430 Albert Currlin—In San Pablo Ave Villa Tract (Revised Map), map filed of record in the office of the Recorder of Alameda Co, lots 33 and 34, blk 6-1184.. 7 03

21438 Emma Smith In San Pablo Ave Villa Tract (Revised Map), map filed of record in the office of the Recorder of Alameda Co, lot 38, blk 6-1184 and imps........ 5 83

21438 Emma Smith—In San Pablo Ave Villa Tract (Revised Map), map filed of record in the office of the Recorder of Alameda Co, lot 39, blk 6-1184 .... 1 27

21438 Emma Smith—In San Pablo Ave Villa Tract (Revised Map) map filed of record in the office of the Recorder of Alameda Co, lot 37, blk 6-1184 .... 2 02

BLOCK 1312.

21440 C S Engle—In San Pablo Ave Villa Tract (Revised Map) map filed of record in the office of the Recorder of Alameda Co, lot 9, blk 1312 .... 4 17

21446 Wm Kehres — Mortgagee's interest In San Pablo Ave Villa Tract (Revised Map) map filed of record in the office of the Recorder of Alameda Co, lots 23 and 24, blk 1312 .... 6 21

21451 Dora M Clifford—In San Pablo Ave Villa Tract (Revised Map), map filed of record in the office of the Recorder of Alameda Co, S 29 ft of lot 13, blk 4-1312.. 3 76

21451 Dora M Clifford—In San Pablo Ave Villa Tract, map filed of record in the office of the Recorder of Alameda Co, lot 14, blk 4-1312........ 3 77

BLOCK 1316.

21475 Isabella A Beaudry and G Peladeau—In Beaudry & Peladeau Tract, map filed of record in the office of the Recorder of Alameda Co, lots 1 to 7, blk 33-1316.... 9 64

BLOCK 1321.

21496 Western Carbonic Acid Gas Co—In Beaudry & Peladeau Tract, map filed of record in the office of the Recorder of Alameda Co, lots 1 to 8 inc, blk 38-1321 and imps.. 3 77

21496 Western Carbonic Acid Gas Co—Pers prop........ 17 90

BLOCK 1322.

21498 Western Carbonic Acid Gas Co—In Beaudry & Peladeau Tract, map filed of record in the office of the Recorder of Alameda Co, lots 1 to 8 inc, blk 39-1322 and lot 13, blk 1322, and imps........ 3 77

BLOCK 1331.

21536 Pauline Stockman et al—In Beaudry & Peladeau Tract, man filed of record in the office of the Recorder of Alameda Co, lot 20, blk 21-1331 .... 2 42

21538 P J Keane et al—In Beaudry & Peladeau Tract, map filed of record in the office of the Recorder of Alameda Co, lots 22 and 23, blk 21-1331 .... 9 07

BLOCK 1470.

21543 F Cames—In Landregan Tract, map filed of record in the office of the Recorder of Alameda Co, lot 2, blk 24-1470 .... 3 84

BLOCK 1471.

21552 Tillie R Spear—In Landregan Tract, map filed of record in the office of the Recorder of Alameda Co, lot 5, blk 3-1471........ 2 95

BLOCK 1472.

21563—John Scannell—In Map of Klinkerville Tract, map filed of record in the office of Recorder of Alameda Co, lots 1 and 2, blk F-1472, and imps 2 94

21566 W L Rockwell—In Map of Klinkerville Tract, map filed of record in the office of the Recorder of Alameda Co, lot 3, blk F-1472........ 2 03

21567 W L Rockwell—In Map of Klinknerville Tract, map filed of record in the office of the Recorder of Alameda Co, lots 4 and 5, blk F-1472 3 55

BLOCK 1476.

21592 J and H Abrahamson—In Beaudry & Peladeau Tract, map filed of record in the office of the Recorder of Alameda Co, lots 1 to 10 inc, blk 5-1476........ 26 60

BLOCK 1483.

21621 San Francisco Savings Union—In Landregan Tract, map filed of record in the office of the Recorder of Alameda Co, lot 3, blk 9-1483 .... 2 54

21625 Hattie A Hunter—In Landregan Tract, Map filed of record in the office of the Recorder of Alameda Co, lot 7, blk 9-1483 .... 2 54

BLOCK 1487.

21649 Gabriel Bove—In Map of Klinknerville Tract, map filed of record in the office of the Recorder of Alameda Co, lot 6, blk 1-1487........ 2 94

21656 Continental Building and Loan Assn—Mortgagee's interest In Map of Klinkerville Tract, map filed of record in the office of the Recorder of Alameda Co, lot 8, blk I-1487........ 15 59

BLOCK 1488.

21676 Gabriel Bove—In Map of Klinknerville Tract, map filed of record in the office of the Recorder of Alameda Co, lot 17, blk I-1488....... 2 54

BLOCK 1496.

21696 C A Klinkner, E Higgins, G H Collins and A J Snyder—Pce of ld beg at sw cor of E l of Town of Emeryville and Snyder av, th S 1 ft by 2240 ft W to right of way of Northern Railway, blk 1496 .... 2 54

BLOCK 1497.

21701 W L Rockwell—In Map of Klinknerville Tract, map filed of record in the office of the Recorder of Alameda Co, lot 6, blk L-1497 .... 1 65

BLOCK 1499.

21705 Joseph G Deming—In Landregan Tract, map filed of record in the office of the Recorder of Alameda Co, lot 2, blk 6-1499........ 1 27

BLOCK 1508.

21746 J P Rohrback—Mortgagee's interest In Maxwell Tract, map filed of record in the office of the Recorder of Alameda Co, lot 45, blk 1508 10 29

BLOCK 1511.

21772 Byron W Alden—In Maxwell Tract, map filed of record in the office of the Recorder of Alameda Co, lots 73 and 89, blk 1510 and imps 4 59

21772 Byron W Alden—Pers prop 2 24

IN TIDE LANDS.

21824 Amanda C Crooks—In Tide Lands, map filed of record in the office of the Recorder of Alameda Co, por lying S of S l of Berkeley of lot 13 in Sec 16, T 1 S R 4 W 10 29

21824 Amanda C Crooks—In Tide Lands—Map filed of record in the office of the Recorder of Alameda Co, lot 14 in Sec 16, T 1 S R 4 W 10 29

HAYWARDS.

B.

22044 J S Bettancourt—Tract of land bounded N by ld of Rose, E by ld of Oswald, S by ld of Silva, W by ld of Jackson, poll tax 1905... 4 50

22048 Estate of John Booken—E por of lot 19 and W 210 ft of lots 20 to 24, blk 31, and imps 45 86

22061 Calvin M Buck—Tract of land bounded N by ld of Jorggensen, E by ld of Buck, S by ld of Lawrence, W by "B" st, por blk 33, imps, pers prop and poll tax 11 31

22072 Clara B Brunner and Elizabeth Andrew—W 20 ft of lots 1, 2 and 3, W 50 ft of lot 4 and E 50 ft of lots 25 to 28 inc, blk 34, imps and pers prop 2 77

22075 John Bure—Pce of ld beg at a point on the sw l of Watkins st 160 ft se fm intersection with S l of Dean st, th sw 140 6-10 ft by 30 ft se and imps........ 7 52

22076 Julie Brulon—Pce of ld beg at a point on the se l of B st at its intersection with ne bdy l of ld of D S Smally, said pt sw 1578 1-10 ft fm intersection Kelly av and B st, th ne 168 8-10 ft pt on ne bdy D S Smalley ld, nw 784 15-100 ft to beg, 3 40-100 acres and imps 8 41

22085 J Brown—In Meek Town Tract, map filed of record in the office of the Recorder of Alameda Co, lot 10, blk 103 .... 4 82

C.

22088 Methodist Episcopal Church (trustees of)—Lots 9 and 10, blk 36, and imps........ 11 31

22094 O Chrisholm—Tract of ld bounded n by ld of Russell, e by ld of Suburban Electric Light Co, s by ld of Chrisholm, w by A st, por lot 21, blk 29, imps and pers prop.. 23 18

22130 John Concia—In Meek Tract (No 1) 1892, map filed of record in the office of the Recorder of Alameda Co, lot 18, blk 101 .... 5 91

22130 John Concia—In Meek Tract (No 1) 1892, map filed of record in the office of the Recorder of Alameda Co, lot 20, blk 101........ 5 91

22131 M F Christian—In Armstrong Tract, map filed of record in the office of the Recorder of Alameda Co, s 50 ft of lots 12 and 13, blk 1, and imps........ 6 95

22135 C Cataldo—Lots 16, 17, 18 and nw 50 ft of lots 7, 8 and 9, blk 35, and imps........ 2 67

22135 C Cataldo—Pers prop........ 3 90

F.

22189 R Foster et al, Francisca (Wf) and John E Costa—In Belina Tract, map filed of record in the office of the Recorder of Alameda Co, und ½ of lots 10 and 12, blk 40, and imps........ 6 45

22189 R Foster et al, Francisca (Wf) and John E Costa—Pers prop 1 64

G.

22209 Mary E Green—In Laurence Tract, map filed of record in the office of the Recorder of Alameda Co, lots 1 and 2 7 51

22228 Antonio Goulart—In Armstrong Tract, map filed of record in the office of the Recorder of Alameda Co, lots 1 to 4 and 24, blk 1, and imps 22 10

H.

22233 John Hunt—S 150 ft of lot 4, blk 30, and imps........ 7 50

22245 F O Irwin—Mortgagee's interest, in Pearce Tract, map filed of record in the office of the Recorder of Alameda Co, lots 15 and 16........ 5 90

22274 Martin R and Bertha A Helyer — In Meek Town Tract, map filed of record in the office of the Recorder of Alameda Co, pce of ld beg

at stake in n l of B st, ne 364 6-10 ft fm e l of Front st, th along said l of B st ne 50 ft, nw 150 ft, sw 50 ft, se 150 ft, to beg, blk 107 4 83

22279 James G Hoyt—Por of lots 10 and 11, blk 13........ 6 97

I.

22287 Independent Order of Odd Fellows, Trustees of Sycamore Lodge—In Anspacher Tract, map filed of record in the office of the Recorder of Alameda Co, e 55 ft of lot 4, blk 13, and imps........ 8 05

J.

22298 Kierstine Jensen—In Meek Tract (No 1), map filed of record in the office of the Recorder of Alameda Co, lot 8, and imps........ 22 10

K.

22307 George W. Cavanaugh—N 20 ft of lot 24, blk 32, imps and pers prop........ 3 90

22313 George W Kavanaugh et al —Sw 140 ft of lot 5 and sw 140 ft of nw 30 ft of lot 6, blk 4, imps and pers prop.. 34 52

M.

22373 S Madsen—In Hampton Terrace, lot 4 and s 1 ft of lot 3, blk C, imps and pers prop 8 43

22387 William March—In Buena Vista Terrace, map filed of record in the office of the Recorder of Alameda Co, lot 1, imps and pers prop...... 2 77

N.

22426 H P Nielsen—Tract of ld bounded n by Castro st, e by A st, s by ld of Spour, w by bridge, imps and pers prop 16 38

R

22518 Mrs Alice Rouglik—In Meek Tract (No 1), map filed of record in the office of the Recorder of Alameda Co, lot 3, blk 101, imps and pers prop 5 04

22542 Manuel F da Rosa—Tract of ld bounded n by Sherman, e by C st, s by Rodrigues, w by Jones, imps and poll tax 1905 .... 4 50

22552 M F and J F F P Ramos—Tract of ld bounded n by Winton ave, e by Mt Eden rd, s by Silveiria, w by Winton ave, imps and pers prop 7 31

22553 D A Hollister—Mortgagee's interest in tract of ld bounded n by Winton ave, e by Mt Eden rd, s by Silveiria, w by Winton ave.... 34 00

22560 Enid A Rosenberg—W 212 ft of lot 23, blk 32, and imps 8 55

22560 Enid A Rosenberg — Pers prop 3 34

S.

22582 William E Schneider—Tract of ld bounded n by D st, e by Schneider, s by Palmtag, w by Periera, por lots 1 and 2, blk 28, and imps........ 8 04

22610 M M de Silva—Tract of ld bounded n by Silva, e by Oswald, s by town l, w by Jackson st, 50-100 acres.... 3 76

22614 Henrietta Shaw—Lot 11, s 5 ft of lots 5 and 12, n 25 ft of lots 7 and 10, and e 61 ft of lot 6, blk 23, and imps 6 21

22622 T H Silver—Mortgagee's interest in, lot 11, blk 34 .... 4 68

22635 L M Hauschildt—Mortgagee's interest in, tract of ld bounded n by Serpa, e by Peterson, s by Bodias & Nune, w by C st........ 1 45

22649—Marian Silva—SE 50 ft of lots 10, 11 and 12........ 4 82

T.

22673 The Protestant Episcopal Bishop of California — In Anspacher Tract, map filed of record in the office of the Recorder of Alameda Co, lots 1, 2 and 3, blk D........ 5 07

22678 Emma Crane Thurman—In Belina Tract, map filed of record in the office of the Recorder of Alameda Co, lot 19, blk 40, and imps..... 4 82

V.

22679 Mary Whoff—In Meek Tract, map filed of record in the office of the Recorder of Alameda Co, lot 17, blk 103, and imps 11 29

22679 Mary Whoff—Pers prop..... 2 20

22692 Frank C Vergas—Por lots 10 to 14 inc, blk 35, imps and pers prop 2 77

22697 Theresa B Vieira—Com S'ly l of 2d st, 251 03-100 ft fm E st, nw 50 ft by nw 150 43-100 ft, in Boardman's map, por blk 12........ 3 75

W.

22721 Alice Williams—In Hampton Terrace, map filed of record in the office of the Recorder of Alameda Co, lot 6, n 30 ft of lot 7, and s 10 ft of lot 5 5 89

IN LIVERMORE.

B.

23040 Bank of Livermore — In Northern Addition, map filed of record in the office of the Recorder of Alameda Co, lots 7, 8 and 9, blk 47.. 1 96

23056 W P Bartlett—In Northern Addition, map filed of record in the office of the Recorder of Alameda Co, triangular tract of ld bounded n and e by Junction ave, s by Locust st, w by K st, por blk 53 98

C.

23068 H R Crane — Mortgagee's interest in Addition No 3, map filed of record in the office of the Recorder of Alameda Co, lot 9, blk 28 3 88

23111 Crepo (undivided ½ interest), in Northern Addition, map filed of record in the office of the Recorder of Alameda Co, lots 4, 5 and 6, blk 35 .... 1 47

F.

23170 G L Fitz—In Northern Addition, map filed of record in the office of the Recorder of Alameda Co, lots 4 and 9, blk 38 .... 1 96

23181 T D Fischer—In Villa Lots, tract of ld bd n by Pine st, e by P st, s by lot 14 Villa Lots, w by ld of Fischer.... 88

23181 T D Fischer—In Villa Lots, map filed of record in the office of the Recorder of Alameda Co, lots 13 and 14.. 2 40

23181 T D Fischer—In Mountain View Tract, map filed of record in the office of the Recorder of Alameda Co, lot 6, 6 82-100 acres........ 4 12

23196 Joe V Fernandis—In Northern Addition, map filed of record in the office of the Recorder of Alameda Co, lots 10 and 11, blk 17, and imps 15 48

G.

23210 Thomas A Gochey—In Mendenhall Plan, map filed of record in the office of the Recorder of Alameda Co, lots 1 and 2, blk 9........ 3 89

H.

23251 Jesus Higuera—In Addition No 3, map filed of record in the office of the Recorder of Alameda Co, lot 10 and fractional lot 3, blk 26, and imps 3 44

23257 Antonio Homens—In Northern Addition, map filed of record in the office of the Recorder of Alameda Co, w por of lots 7 and 8, blk 13, imps and pers prop........ 1 52

23263 G E Spencer—Mortgagee's interest, in Northern Addition, map filed of record in the office of the Recorder of Alameda Co, lots 1, 2 and 3, blk 31 .... 4 37

23269 Martin Hansen—In Northern Addition, map filed of record in the office of the Recorder of Alameda Co, lots 4, 5 and 6, blk 31...... 1 96

K.

23295 Maria H Keely—In Northern Addition, map filed of record in the office of the Recorder of Alameda Co, lot 9, blk 31........ 88

L.

23313 L H Lambern—In Northern Addition, map filed of record in the office of the Recorder of Alameda Co, lot 10, blk 31........ 88

23322 Isabella Laing—In Southern Addition, map filed of record in the office of the Recorder of Alameda Co, lots 8, 9 and 10, blk 67........ 3 89

M.

23343 D A Mendenhall—In Southern Addition, map filed of record in the office of the Recorder of Alameda Co, lots 1 to 4 inc, blk 67.... 4 36

23351 Lena Marx—In Mendenhall Plan, map filed of record in the office of the Recorder of Alameda Co, tract of ld bounded n by ld of Berg, e by ld of Stevens Estate, s by Main st, w by ld of Livermore Water & Power Co, por blk 2, and imps........ 30 95

23359 Peter J Murray—In Southern Addition, map filed of record in the office of the Recorder of Alameda Co, n 1-3 of lots 1 and 2 and n 2-3 of lots 3 and 4, blk 54, imps and pers prop........ 2 54

Mc.

23376a Continental Building and Loan Assn—Mortgagee's interest, in Northern Addition, map filed of record in the office of the Recorder of Alameda Co, lot 7, blk 19...... 8 23

23398 Delice McDonald—In Northern Addition, map filed of record in the office of the Recorder of Alameda Co, lot 1, blk 23........ 98

R.

23423 Mary L Raymond—In Northern Addition, map filed of record in the office of the Recorder of Alameda Co, lots 11 and 12, blk 30....... 1 96

23434 John W Robertson — In Southern Addition, map filed of record in the office of the Recorder of Alameda Co, tract of ld bounded n by College ave, e by L st, s by town l, w by ld of Bank of Livermore, 10 acres, and imps; also in Southern Addition, map filed of record in the office of the Recorder of Alameda Co, tract of ld bounded n by College ave, e by ld of Greenbaum, s by town l, w by L st, 10 acres, and imps 141 33

23436 J W Robertson—In Southern Addition, map filed of record in the office of the Recorder of Alameda Co, por of blk 66 (known as 4-acre pce), 3 70-100 acres, and imps.... 5 45

23446 John W Robertson — In Southern Addition, map filed of record in the office of the Recorder of Alameda Co, lots 20 to 28, blk 66, and imps 4 49

25446 John W Robertson — In Southern Addition map filed of record in the office of the Recorder of Alameda Co, lots 7 to 19, blk 66........ 4 69

S.

23455 Katie Schoenstedt—In Mendenhall Plan, map filed of record in the office of the Recorder of Alameda Co, lots 1 and 12, blk 13, imps and pers prop........ 1 53

23464 John J Silva—In Northern Addition, map filed of record in the office of the Recorder of Alameda Co, fractional blk 4, imps and pers prop . 4 58

23465 P C Waltenbaugh—Mortgagee's interest, in Northern Addition, map filed of record in the office of the Recorder of Alameda Co, fractional blk 4 .... 19 82

23467 S Sager—In Northern Addition, map filed of record in the office of the Recorder of Alameda Co, lot 1, blk 19.... 1 46

23470 Daniel A Smith—In McLeod Tract, map filed of record in the office of the Recorder of Alameda Co, lot 9, blk 9 ... 88

23470 Daniel A Smith—In McLeod Tract, map filed of record in the office of the Recorder of Alameda Co, s 2-3 of lots 10, 11 and 12, blk 8, and imps . 5 64

23477 George Spencer — In Northern Addition, map filed of record in the office of the Recorder of Alameda Co, lot 12, blk 32, and imps 3 39

T.

23523 M Thomas Tushey, Jr—In Southern Addition, map filed of record in the office of the Recorder of Alameda Co, e ½ of ne ¼ of blk 49, and imps 4 32

W.

23541 H Hogan—Mortgagee's interest, in Northern Addition, map filed of record in the office of the Recorder of Alameda Co, lots 7, 8 and 9, blk 17........ 10 16

23543 J C Wallman—In Southern Addition, map filed of record in the office of the Recorder of Alameda Co, lots 10, 11 and 12, blk 46, and imps.... 6 78

OAKLAND CITY.

BLOCK 1.

24009 Robert Kuerzel—In Kellersberger's map of Oakland, map filed of record in the office of the Recorder of Alameda Co, lot 25, blk 1, and imps 7 70

BLOCK 7.

24034 Louis Schafer—In Kellersberger's map of Oakland, map filed of record in the office of the Recorder of Alameda Co, lot 3, blk 7 ..... 36 50

24037 Pierre Berit—In Kellersberger's map of Oakland, map filed of record in the office of the Recorder of Alameda Co, lot 11, blk 7........ 3 44

24037 Pierre Berit—In Kellersberger's map of Oakland, map filed of record in the office of the Recorder of Alameda Co, lot 12, blk 7 .... 3 44

24037 Pierre Berit—In Kellersberger's map of Oakland, map filed of record in the office of the Recorder of Alameda Co, lot 13, blk 7, and imps.. 4 70

BLOCK 9.

24061 W R Goodburn—Mortgagee's interest, in Kellersberger's map of Oakland, map filed of record in the office of the Recorder of Alameda Co, lots 13, 14, 15, 16, 17 and 24, blk 9 .... 9 50

BLOCK 13.

24087 Bernard Bennett—In Kellersberger's map of Oakland, map filed of record in the office of the Recorder of Alameda Co, w 70 ft of lots 5 to 8, blk 13, and imps ... 2 30

24090 J J Dowling—In Kellersberger's map of Oakland, map filed of record in the office of the Recorder of Alameda Co, lot 1 and s 3 1-3 of lot 2, blk 13, and imps.. 5 45

BLOCK 13.

24092 Annie Ward—In Kellersberger's map of Oakland, map filed of record in the office of the Recorder of Alameda Co, lot 15, blk 13........ 1 76

24092 Annie Ward—In Kellersberger's map of Oakland, map filed of record in the office of the Recorder of Alameda Co, lot 16, blk 13........ 1 55

21092 Annie Ward—In Kellersberger's map of Oakland, map filed of record in the office of the Recorder of Alameda Co, lot 17, blk 13, and imps.. 8 27

24099 J A Cozzens—In Kellersberger's map of Oakland, map filed of record in the office of the Recorder of Alameda Co, lot 28, blk 13, and imps 5 33

BLOCK 14.

24103 Alice Lee—In Kellersberger's map of Oakland, map filed of record in the office of the Recorder of Alameda Co, e ½ of w 50 ft of lots 6, 7 and 8, blk 14, and imps 7 01

BLOCK 16.

24143 Aubrey Fair—In Kellersberger's map of Oakland, map filed of record in the office of the Recorder of Alameda Co, lot 7, blk 16, and imps.. 10 85

24145 Rachael McCrimmins — In Kellersberger's map of Oakland, map filed of record in the office of the Recorder of Alameda Co, lot 9, blk 16... 3 65

24145 Rachael McCrimmins — In Kellersberger's map of Oakland, map filed of record in the office of the Recorder of Alameda Co, lot 10, blk 16.. [illegible]

24145 Rachael McCrimmins — In Kellersberger's map of Oakland, map filed of record in the office of the Recorder of Alameda Co, lot 11, blk 16, and imps .... [illegible]

24148 Florence E Wilson, Clara B Wilson—½ interest each, in Kellersberger's map of Oakland, map filed of record in the office of the Recorder of Alameda Co, lot 26, blk 16.. [illegible]

BLOCK 24.

24240 Thomas Callaghan—In Kellersberger's map of Oakland, map filed of record in the office of the Recorder of Alameda Co, pce of ld beg at a pt on the n l of 2d st, 50 ft e fm Brush st, th e 25 ft by 35 ft n, por of lots 1, 2, 3 and 4, blk 24, and imps....... [illegible]

BLOCK 25.

24254 John W Ledgett—In Kellersberger's map of Oakland, map filed of record in the office of the Recorder of Al-ameda Co, e 23½ ft of lot 12, blk 25........ [illegible]

24254 John W Ledgett—In Kellersberger's map of Oakland, map filed of record in the office of the Recorder of Alameda Co, lot 13, blk 25.... [illegible]

BLOCK 26.

24258 Julia B Duke—In Kellersberger's map of Oakland, map filed of record in the office of the Recorder of Alameda Co, lot 20, blk 25..... [illegible]

24258 Julia B Duke—In Kellersberger's map of Oakland, map filed of record in the office of the Recorder of Alameda Co, lot 21, blk 25, and imps 14 79

24258 Julia B Duke—In Kellersberger's map of Oakland, map filed of record in the office of the Recorder of Alameda Co, lot 22, blk 25.. 8 44

24267 John W Ledgett—In Kellersberger's map of Oakland, map filed of record in the office of the Recorder of Alameda Co, w 3 ft of lot 14, blk 25, and poll tax 1905.... 4 95

BLOCK 30.

24312 George Roeth—In Kellersberger's map of Oakland, map filed of record in the office of the Recorder of Alameda Co, lots 6 and 7, blk 30, and lot 8, blk 30, and imps 21 71

24313 Mary Brooks — Mortgagee's interest, in Kellersberger's map of Oakland map filed of record in the office of the Recorder of Alameda Co, lots 6, 7 and 8, blk 30....... 3 44

BLOCK 30.

24316 Albert Currlin—In Kellersberger's map of Oakland, map filed of record in the office of the Recorder of Alameda Co, lot 12, blk 30.... 8 15

24316 Albert Currlin—In Kellersberger's map of Oakland, map filed of record in the office of the Recorder of Alameda Co, lot 13, blk 30, and imps 26 16

BLOCK 32.

24351 Hyman Davis—In Kellersberger's map of Oakland, map filed of record in the office of the Recorder of Alameda Co, lot 12, blk 32, and imps 9 50

BLOCK 33.

24365 P H Stuebe—Mortgagee's interest, in Kellersberger's map of Oakland, map filed of record in the office of the Recorder of Alameda Co, lots 4 and 23 blk 33........ 4 66

BLOCK 34.

24379 H B and Hannah Katz—In Kellersberger's map of Oakland, map filed of record in the office of the Recorder of Alameda Co, lot 14, blk 34, and e ½ of lot 13, blk 34, and imps 3 44

24381 Catherine Murphy—In Kellersberger's map of Oakland, map filed of record in the office of the Recorder of Alameda Co, lots 16, blk 34, and lot 15, blk 34, and imps 5 46

24381 Catherine Murphy — Pers prop 1 34

BLOCK 38.

24396 George Kirchiner—In Kellersberger's map of Oakland, map filed of record in the office of the Recorder of Alameda Co, lots 1 to 4 and lot 28, blk 38, and imps, and pers prop 6 28

BLOCK 39.

24421 Ralph Asher—In Kellersberger's map of Oakland, map filed of record in the office of the Recorder of Alameda Co, s 15 ft of e 20 ft of lot 14, blk 39, and s 15 ft of lot 18 blk 39, and imps........ 14 90

24421 Ralph Asher—In Kellersberger's map of Oakland, map filed of record in the office of the Recorder of Alameda Co, lot 19 and n 25 ft of lot 23, blk 39........ 5 90

BLOCK 40.

24434 Mira Baker—In Kellersberger's map of Oakland, map filed of record in the office of the Recorder of Alameda Co e 10 ft of lot 12, blk 40 1 76
pers prop 6 26

24434 Mira Baker—In Kellersberger's map of Oakland, map filed of record in the office of the Recorder of Alameda Co, lot 18, blk 40, and imps 8 48

24439 A and D Bercovich—In Kellersberger's map of Oakland, map filed of record in the office of the Recorder of Alameda Co, lot 19, blk 40.... 2 60

24439 A and D Bercovich—In Kellersberger's map of Oakland, map filed of record in the office of the Recorder of Alameda Co, lot 20, blk 40, and imps 4 28

24439 A and D Bercovich—In Kellersberger's map of Oakland, map filed of record in the office of the Recorder of Alameda Co, lot 21, blk 40.... 2 60

24439 A and D Bercovich—In Kellersberger's map of Oakland, map filed of record in the office of the Recorder of Alameda Co, lot 22, blk 40, and imps 10 87

24439 A and D Bercovich—In Kellersberger's map of Oakland, map filed of record in the office of the Recorder of Alameda Co, lot 23, blk 40, and imps 5 94

BLOCK 44.

24463 Elizabeth J Hoag—In Kellersberger's map of Oakland, map filed of record in the office of the Recorder of Alameda Co, lot 23, blk 44.... 4 07

24463 Elizabeth J Hoag—In Kellersberger's map of Oakland, map filed of record in the office of the Recorder of Alameda Co, lot 24, blk 44, and imps 5 88

BLOCK 45.

24470 Michael Carroll—In Kellersberger's map of Oakland, map filed of record in the office of the Recorder of Alameda Co, w 20 3-12 ft of lot 11, blk 45, and e 5 10-12 ft of lot 12, blk 45, and imps 3 30

BLOCK 46.

24481 Sarah A Hoskins—In Kellersberger's map of Oakland, map filed of record in the office of the Recorder of Alameda Co, lot 10, blk 46.... 5 20

24481 Sarah A Hoskins—In Kellersberger's map of Oakland, map filed of record in the office of the Recorder of Alameda Co, lot 11, blk 46, and imps 14 90

24484 Mary O'Connell—In Kellersberger's map of Oakland, map filed of record in the office of the Recorder of Alameda Co, lot 20, blk 46, and imps 2 60

BLOCK 47.

24499 R M Hayes et al—Mortgagee's interest, in Kellersberger's map of Oakland, map filed of record in the office of the Recorder of Alameda Co, lots 10, 11 and 12, blk 47 .... [illegible]

BLOCK 48.

[illegible] Hannah Dougherty—In Kellersberger's map of Oakland, map filed of record in the office of the Recorder of Alameda Co, lot 21, blk 48, and imps 7 44

[illegible] Hannah Dougherty—In Kellersberger's map of Oakland, map filed of record in the office of the Recorder of Alameda Co, lot 22 blk 48, and imps 8 06

BLOCK 49.

[illegible] J E Provost — Mortgagee's interest, in Kellersberger's map of Oakland, map filed of record in the office of the Recorder of Alameda Co, lots 25 and 26, blk 49 .... 1 24

BLOCK 51.

[illegible] State Savings Bank—Mortgagee's interest, in Kellersberger's map of Oakland, map filed of record in the office of the Recorder of Alameda Co, lot 28, blk 51 .... 7 70

BLOCK 52.

24604 Mary O'Connell—In Kellersberger's map of Oakland, map filed of record in the office of the Recorder of Alameda Co, lot 1, blk 52, and imps 42 80

24604 Mary O'Connell—In Kellersberger's map of Oakland, map filed of record in the office of the Recorder of Alameda Co, lot 2, blk 52, and imps 14 45

24610 Constance McKeand—Mortgagee's interest, in Kellersberger's map of Oakland, map filed of record in the office of the Recorder of Alameda Co, e ½ of lot 13 and lot 14, blk 52 .... 5 54

BLOCK 54.

24645 S Mello—Mortgagee's interest in Kellersberger's map of Oakland, map filed of record in the office of the Recorder of Alameda Co, lots 12 and 13, blk 54 .... 25 70

BLOCK 55.

24660 P and Minna Baker—In Kellersberger's map of Oakland, map filed of record in the office of the Recorder of Alameda Co, lot 14, blk 55, and imps 3 44

BLOCK 56.

24680 Jacob Pantosky—In Kellersberger's map of Oakland, map filed of record in the office of the Recorder of Alameda Co, e 25 ft of lots 6, 7 and 8, blk 56, and imps.... 13 73

24680 Jacob Pantosky—In Kellersberger's map of Oakland, map filed of record in the office of the Recorder of Alameda Co, n 75 ft of lot 9, blk 56, and imps 10 37

BLOCK 57.

24686 Asher Simon—In Kellersberger's map of Oakland, map filed of record in the office of the Recorder of Alameda Co, s 9 1-3 ft of lot 6, blk 57 3 65

24686 Asher Simon—In Kellersberger's map of Oakland, map filed of record in the office of the Recorder of Alameda Co, lot 5, blk 57, and imps.. 17 15

BLOCK 57.

24692 Harriet K Wilson—In Kellersberger's map of Oakland, map filed of record in the office of the Recorder of Alameda Co, lot 14, blk 57, and imps 14 26

24692 Harriet K Wilson—In Kellersberger's map of Oakland, map filed of record in the office of the Recorder of Alameda Co, lot 15, blk 57, and imps 14 75

24692 Harriet K Wilson—In Kellersberger's map of Oakland, map filed of record in the office of the Recorder of Alameda Co, lot 16, blk 57, and imps 14 15

24692 Harriet K Wilson—In Kellersberger's map of Oakland, map filed of record in the office of the Recorder of Alameda Co, lot 17, blk 57, and imps 14 15

24692 Harriet K Wilson—In Kellersberger's map of Oakland, map filed of record in the office of the Recorder of Alameda Co, lot 18, blk 57, and imps 14 15

BLOCK 59.

24714 J Hennings—In Kellersberger's map of Oakland, map filed of record in the office of the Recorder of Alameda Co, w 73 ft of lot 1, blk 59, and imps 8 60

24715 Annie Flannery—In Kellersberger's map of Oakland, map filed of record in the office of the Recorder of Alameda Co, w 73 ft of lot 2, blk 59, and imps 9 50

BLOCK 61.

24752 Della Kreyenhagen — Mortgagee's interest, in Kellersberger's map of Oakland, map filed of record in the office of the Recorder of Alameda Co, w 50 ft of lots 1 and 2, blk 61 .... 8 90

BLOCK 62.

24779 August Lundin—In Kellersberger's map of Oakland, map filed of record in the office of the Recorder of Alameda Co, n 75 ft of lot 9, blk 62, and imps 5 12

BLOCK 63.

24810 Emma M Nye—Mortgagee's interest, in Kellersberger's map of Oakland, map filed of Record in the office of the Recorder of Alameda Co, n 75 ft of lot 14, blk 63..... 5 45

24824 Ellen Clunie—In Kellersberger's map of Oakland, map filed of record in the office of the Recorder of Alameda Co, w 12½ ft of lot 27, blk 63, and imps 6 80

BLOCK 64.

24828 Ella F Merchant—In Kellersberger's map of Oakland, map filed of record in the office of the Recorder of Alameda Co, lot 9, blk 64, and imps 8 48

24828 Ella F Merchant—In Kellersberger's map of Oakland, map filed of record in the office of the Recorder of Alameda Co, lot 10, blk 64, and imps 11 00

24833 Ella F Merchant—In Kellersberger's map of Oakland, map filed of record in the office of the Recorder of Alameda Co, lot 11, blk 64.... 6 80

BLOCK 65.

24837 R S Farrelly—Mortgagee's interest, in Kellersberger's map of Oakland, map filed of record in the office of the Recorder of Alameda Co, lots 5 and 6, blk 65 .... 90 50

BLOCK 66.

24862 Union Savings Bank—Mortgagee's interest, in Kellersberger's map of Oakland, map filed of record in the office of the Recorder of Alameda Co, lot 23 and s 22 4-12 ft of lot 22, blk 66.. 63 50

BLOCK 69.

24916 Abraham Silverstein — In Kellersberger's map of Oakland, map filed of record in the office of the Recorder of Alameda Co, lot 28, blk 69, and imps 15 35

BLOCK 70.

24963 William Dunlap—In Kellersberger's map of Oakland, map filed of record in the office of the Recorder of Alameda Co, lot 26, blk 70, and imps 10 79

BLOCK 73.

25023 P Betz—In Kellersberger's map of Oakland, map filed of record in the office of the Recorder of Alameda Co, lot 1, blk 73, and imps 50 46

25023 P Betz—In Kellersberger's map of Oakland, map filed of record in the office of the Recorder of Alameda Co, lot 2, blk 73, and imps 25 25

25023 P Betz—In Kellersberger's map of Oakland, map filed of record in the office of the Recorder of Alameda Co, lot 3, blk 73, and imps 25 25

BLOCK 79.

25045 Missionary Society of the Methodist Episcopal Church—In Kellersberger's map of Oakland, map filed of record in the office of the Recorder of Alameda Co, lots 13 and 14, blk 79, and imps........ 28 15

BLOCK 81.

25091 Katherina Brandstetter — In Kellersberger's map of Oakland, map filed of record in the office of the Recorder of Alameda Co, w 50 ft of lots 6, 7 and 8, blk 81, and imps 4 10

BLOCK 82.

25112 H C Morris — Mortgagee's interest, in Kellersberger's map of Oakland, map filed of record in the office of the Recorder of Alameda Co, lot 11, blk 82 .... 8 90

BLOCK 82.

25119 Thomas F Dolan—In Kellersberger's map of Oakland, map filed of record in the office of the Recorder of Alameda Co, lot 27, blk 82, and imps, and poll tax year 1905 4 50

25122 Julia Rees—In Kellersberger's map of Oakland, map filed of record in the office of the Recorder of Alameda Co, n 25 ft of s 50 ft of lot 14, blk 82, and lot 17, blk 82, and imps 1 40

25123 B McGinnis — Mortgagee's interest, in Kellersberger's map of Oakland, map filed of record in the office of the Recorder of Alameda Co, n 25 ft of s 50 ft of lot 14, and lot 17, blk 82........ 15 20

BLOCK 85.

25166 Elizabeth A Potter—In Kellersberger's map of Oakland, map filed of record in the office of the Recorder of Alameda Co, w 50 ft of lots 6, 7, and 8, blk 85, and imps... 41 90

BLOCK 85.

25172 Thomas Mullen—In Kellersberger's map of Oakland, map filed of record in the office of the Recorder of Alameda Co, lots 15 and 16, blk 85, and imps 47 75

25172 Thomas Mullen—In Kellersberger's map of Oakland, map filed of record in the office of the Recorder of Alameda Co, lot 17, blk 85, and imps 19 85

BLOCK 87.

25206 Lim Ben and Lim You and Lim Foo—In Kellersberger's map of Oakland, map filed of record in the office of the Recorder of Alameda Co, lots 19, and 20, blk 87, and lots 21 and 22, blk 87, and imps 4 10

BLOCK 88.

25219 Ellen M Chabot—In Kellersberger's map of Oakland, map filed of record in the office of the Recorder of Alameda Co, lot 19, blk 88.... 27 50

25219 Ellen M Chabot—In Kellersberger's map of Oakland, map filed of record in the office of the Recorder of Alameda Co, lot 20, blk 88.. 27 50

25219 Ellen M Chabot—In Kellersberger's map of Oakland, map filed of record in the office of the Recorder of Alameda Co, lot 21, blk 88.... 27 50

25219 Ellen M Chabot—In Kellersberger's map of Oakland, map filed of record in the office of the Recorder of Alameda Co, lot 22, blk 88, and imps 70 25

25219 Ellen Chabot—Kellersberger's Map of Oakland, map filed of record in the office of the Recorder of Alameda Co, lot 23, blk 88 .... 45 50

25219 Ellen M Chabot—In Kellersberger's map of Oakland, map filed of record in the office of the Recorder of Alameda Co, lot 24, blk 88.... 45 50

BLOCK 90.

25245 John Simon—In Kellersberger's map of Oakland, map filed of record in the office of the Recorder of Alameda Co, lot 26, blk 90, and imps 24 86

25245 John Simon—In Kellersberger's map of Oakland, map filed of record in the office of the Recorder of Alameda Co, lot 27, blk 90, and imps.. 28 22

BLOCK 92.

25265 James L Floud—In Kellersberger's map of Oakland, map filed of record in the office of the Recorder of Alameda Co, lots 1 to 11 inc, blk 93 .... 79 67

25265 James L Floud—In Kellersberger's map filed of record in the office of the Recorder of Alameda Co, lots 26, 27 and 28, blk 93, and imps 67 70

BLOCK 93.

25266 Edmund Taylor—In Kellersberger's map of Oakland, map filed of record in the office of the Recorder of Alameda Co, w 22½ ft of lot 12, blk 93, and imps........ 1 40

BLOCK 95.

25286 Amelia B di Azevedo—In Kellersberger's map of Oakland, map filed of record in the office of the Recorder of Alameda Co, w 50 ft of lots 1, 2, 3 and 4, blk 95........ 40 10

25287 Farmers and Merchants' Savings Bank—Mortgagee's interest, in Kellersberger's map of Oakland, map filed of record in the office of the Recorder of Alameda Co, w 50 ft of lots 1, 2, 3 and 4, blk 95 .... 2 30

25283 Frank Rickert—In Kellersberger's map of Oakland, map filed of record in the office of the Recorder of Alameda Co, e 25 ft of lots 1, 2 and 3, blk 95, and imps.... 28 01

BLOCK 96.

25313 Joseph Lamoure—In Kellersberger's map of Oakland, map filed of record in the office of the Recorder of Alameda Co, lot 26 and w ½ of lot 25, blk 96, and imps.... 17 15

25313 Joseph Lamoure—Pers prop 2 42

BLOCK 97.

25316 C Mahoney—In Kellersberger's map of Oakland, map filed of record in the office of the Recorder of Alameda Co, lot 5, blk 97, and imps.. 15 80

25316 C Mahoney—In Kellersberger's map of Oakland, map filed of record in the office of the Recorder of Alameda Co, s 2 ft of lot 6, blk 97.... 1 40

25311 Catherine Brown — Mortgagee's interest, in Kellersberger's map of Oakland, map filed of record in the office of the Recorder of Alameda Co, fractional lots 11 and 12, blk 97 .... 27 50

BLOCK 100.

25335 Charles McCarthy—In Kellersberger's map of Oakland, map filed of record in the office of the Recorder of Alameda Co, lot 22, blk 100, and imps 6 59

BLOCK 114.

25431 Mary S Foster—In Kellersberger's map of Oakland, map filed of record in the office of the Recorder of Alameda Co, lot 5 and s 6 in of lot 8, blk 114, and s 25½ ft of lot 9, blk 114, and imps 31 55

25431 Mary S Foster—Pers prop... 2 42

BLOCK 117.

25465 R S Kitchener—In Kellersberger's map of Oakland, map filed of record in the office of the Recorder of Alameda Co, lot 4, blk 117, and n 5 ft of lot 3, blk 117, and imps 118 54

BLOCK 120.

[illegible] Jean Rousset—In Kellersberger's map of Oakland, map filed of record in the office of the Recorder of Alameda Co, lot 26, blk 120, and imps 11 21

25540 Beulah Park Camp Meeting Association — In Kellersberger's map of Oakland, map filed of record in the office of the Recorder of Alameda Co, lot 27, blk 120, and imps 14 99

BLOCK 121.

25546 Jacob Many et al—In Kellersberger's map of Oakland, map filed of record in the office of the Recorder of Alameda Co, n 24 2-12 ft of lot 6 and lots 7 and 8, and n 74 2-12 ft of lot 9, blk 121, and imps 4 55

BLOCK 124.

25590 Margaret F La Blanc—In Kellersberger's Map of Oakland, map filed of record in the office of the Recorder of Alameda Co, w 35 ft of lots 5, 6, 7 and 8, blk 124, and imps 7 22

BLOCK 125.

25605 Franklin Bangs—In Kellersberger's Map of Oakland, map filed of record in the office of the Recorder of Alameda Co, lot 26 and e 11 2-3 ft of lot 27, blk 125, and imps and poll tax 1905.. 4 50

BLOCK 126.

25610 Charles Congdon—In Kellersberger's Map of Oakland, map filed of record in the office of the Recorder of Alameda Co, e 10 ft of lot 24, blk 126 and lot 23, blk 126, and imps........ 11 75

25617 Martin and M Diersen—In Kellersberger's Map of Oakland, map filed of record in the office of the Recorder of Alameda Co, n 5 ft of lot 3 and lot 4 and n 25 ft of lot 23, blk 126, and imps.. 26 50

BLOCK 126.

25617 Martin and M Diersen—Pers prop 2 42

BLOCK 127.

25635 John C Adriance—In Kellersberger's Map of Oakland, map filed of record in the office of the Recorder of Alameda Co, lots 1, 2, 3, 4 and lot 28, blk 127, and imps 10 16

25642 F S Stratton—Mortgagee's Interest in Kellersberger's Map of Oakland, map filed of record in the office of the Recorder of Alameda Co, lots 26 and 27, blk 127.... 18 56

25643 Mrs A St John Winchester—Mortgagee's Interest in Kellersberger's Map of Oakland, map filed of record in the office of the Recorder of Alameda Co, lots 26 and 27, blk 127........ 5 12

BLOCK 127.

25648 Carrie I Ross—In Kellersberger's Map of Oakland, map filed of record in the office of the Recorder of Alameda Co, pce of ld beg at a pt on the w l of Oak st, 25 ft s fm 7th st, th s 50 ft by 100 ft w, por blk 127, and imps 33 35

BLOCK 129.

25680 Cecelia Kelly—In Kellersberger's Map of Oakland, map filed of record in the office of the Recorder of Alameda Co, lot 10, and w 5 ft of lot 11, blk 129, and imps 16 04

25689 George Devol—In Kellersberger's Map of Oakland, map filed of record in the office of the Recorder of Alameda Co, w 25 ft of e 50 ft of lots 20, 21 and 22, blk 129, and imps 6 35

BLOCK 131.

25701 Catherine Fella—In Kellersberger's Map of Oakland, Re-sub of por of blk 131, map filed of record in the office of the Recorder of Alameda Co, lot 4, blk 131, and imps 10 40

BLOCK 132.

25721 Joseph Hutchinson—In Map of the Dillon Property, map filed of record in the office of the Recorder of Alameda Co, lots 1, 2, 3 and 4, blk 132 .... 22 10

BLOCK 134.

25765 L Snide—In Kellersberger's Map of Oakland, map filed of record in the office of the Recorder of Alameda Co, pce of ld beg at a pt on the e l of Oak st, 25 ft n fm 7th st, th n 28 9-12 ft by 100 ft e, por of blk 134, and imps and pers prop........ 8 18

BLOCK 135.

25784 Albert Currlin—In Kellersberger's Map of Oakland, map filed of record in the office of the Recorder of Alameda Co, pce of ld beg at a pt on the e l of Oak st, 97 6-12 ft n fm 8th st, th n 40 ft by 120 ft e, por of blk 135, and imps........ 63 50

25784 Albert Currlin—Pers prop... 3 33

BLOCK 136.

25785 Bacon Land and Loan Co—In Kellersberger's Map of Oakland, map filed of record in the office of the Recorder of Alameda Co, entire blk 136, and imps........ 210 50

BLOCK 139.

25797 A Koenig—In Kellersberger's Map of Oakland, map filed of record in the office of the Recorder of Alameda Co, lots 10 and 11, blk 139, and imps 83 30

BLOCK 139.

25804 Walter F Lloyd—In Kellersberger's Map of Oakland, map filed of record in the office of the Recorder of Alameda Co, lot 28, blk 139, and imps 23 00

BLOCK 142.

25829 L Wager—In Kellersberger's Map of Oakland, map filed of record in the office of the Recorder of Alameda Co, lot 12, blk 142, and imps 27 95

25829 L Wager—In Kellersberger's Map of Oakland, map filed of record in the office of the Recorder of Alameda Co, lot 13, blk 142........ 20 75

BLOCK 143.

25840 Chas Carpy—In Kellersberger's Map of Oakland, map filed of record in the office of the Recorder of Alameda Co, pce of ld beg at the se cor of 11th and Broadway sts, th e 75 1-2 ft by 99 1-2 ft s, por blk 143, and imps 21 50

BLOCK 147.

25896 Josephine S Steketee—In Kellersberger's Map of Oakland, map filed of record in the office of the Recorder of Alameda Co, lot 10, blk 147 .... 7 85

25896 Josephine S Steketee — In Kellersberger's Map of Oakland, map filed of record in the office of the Recorder of Alameda Co, w 20 ft of lot 11, blk 147, and imps 32 63

25898 Telfer Christopher—In Kellersberger's Map of Oakland, map filed of record in the office of the Recorder of Alameda Co, lots 19 and 20, blk 147, and imps........ 67 10

25898 Telfer Christopher — Pers prop 6 26

25898 Telfer Christopher—In Kellersberger's Map of Oakland, map filed of record in the office of the Recorder of Alameda Co, n 1-2 of lots 22, blk 147........ 9 50

BLOCK 150.

25941 S T Allen—In Kellersberger's Map of Oakland, map filed of record in the office of the Recorder of Alameda Co, e 50 ft of lots 15 and 16, blk 150, and imps; and e 50 ft of lots 17 and 18, blk 150, and pers prop........ 2 41

[illegible] S T Allen—In Kellersberger's Map of Oakland, map filed of record in the office of the Recorder of Alameda Co, e 15 ft of lot 14, blk 150, and imps, and w 25 ft of lots 15 to 18, blk 150.. 5 06

BLOCK 153.

25978 Eliza Moses—In Kellersberger's Map of Oakland, map filed of record in the office of the Recorder of Alameda Co, lots 17 and 18, blk 152, and s 50 ft of lot 14, blk 153, and imps........ 49 55

BLOCK 156.

26013 Elizabeth H and Frances J Havens—In Kellersberger's Map of Oakland, map filed of record in the office of the Recorder of Alameda Co, lots 19, 20, 21 and 22, blk 156, and imps, and lot 23, blk 156 .... 160 10

BLOCK 163.

26079 C B Slicer—Mortgagee's Interest in Kellersberger's Map of Oakland, map filed of record in the office of the Recorder of Alameda Co, lots 1, 2 and s 10 ft of lot 3, blk 163 .... 11 30

BLOCK 169.

26139 S B McKee—In Kellersberger's Map of Oakland, map filed of record in the office of the Recorder of Alameda Co, pce of ld beg at a pt on the n l of 12th st, 120 ft w fm Madison st, th w 60 ft by 100 ft n, por of blk 169 .... 43 70

BLOCK 184.

26296 Louise Ritter—Mortgagee's Interest in Kellersberger's Map of Oakland, map filed of record in the office of the Recorder of Alameda Co, w 10 ft of lot 23 and lots 24 and 25, blk 184........ 17 30

BLOCK 193.

26375 Masonic Cathedral Association—In Kellersberger's Map of Oakland, map filed of record in the office of the Recorder of Alameda Co, lots 15 to 18 inc, blk 193, and lot 14, blk 193, and imps...... 187 70

BLOCK 193.

26379 Hannah Towan—In Kellersberger's Map of Oakland, map filed of record in the office of the Recorder of Alameda Co, lot 26, blk 193, and lot 27, blk 193, and imps 1 40

BLOCK 196.

26404 A J Russell, et al, Trustees—In Kellersberger's Map of Oakland, map filed of record in the office of the Recorder of Alameda Co, w 5 ft lot 5 and lots 6, 7 and 9, blk 196 and n 80 ft of lots 9, 10 and 11, blk 196, and imps.... 67 50

BLOCK 200.

26424 Kate K Wheeler—In Kellersberger's Map of Oakland, map filed of record in the office of the Recorder of Alameda Co, pce of ld beg at a pt on the n l of 8th st, 250 ft e fm Fallon st, th e about 108 ft by 70 ft n, por blk 200........ 8 90

BLOCK 200.

26427 Maria Cooper Safford—In Kellersberger's Map of Oakland, map filed of record in the office of the Recorder of Alameda Co, pce of ld beg at a pt on the s l of 9th st, 100 ft e fm Fallon st, th e 100 ft by 100 ft s, por blk 200 .... 18 50

26429 William J Samuel—In Kellersberger's Map of Oakland, map filed of record in the office of the Recorder of Alameda Co, pce of ld beg at a pt on the e l of Fallon st, 85 6-12 ft n fm 8th st, th n 28 6-12 ft by 100 ft e, por blk 200, and imps, and pers prop 2 42

BLOCK 201.

26439 Otto H Herrule—In Kellersberger's Map of Oakland, map filed of record in the office of the Recorder of Alameda Co, lots 10 and 11, blk 201, and imps........ 38 30

26449 Goldberg, Bowen and Co—In Kellersberger's Map of Oakland, map filed of record in the office of the Recorder of Alameda Co, pce of ld beg at a pt on the n l of 7th st 100 ft e fm Fallon st, th e 50 ft by 100 ft n, por blk 201 .... 9 50

BLOCK 204.

26470 Maria Lafietchi—In Kellersberger's Map of Oakland, map filed of record in the office of the Recorder of Alameda Co, lot 1 and s 25 ft lot 28, blk 204, and imps.. 14 57

26472 R F Crist—Mortgagee's Interest in Kellersberger's Map of Oakland, map filed of record in the office of the Recorder of Alameda Co, pce of ld beg at a pt on the s l of 1st st, 71 ft e fm Broadway st, th e 29 ft, s 111 ft, w 32 ft, n 58 ft, e 3 ft, n 35 ft to beg, por blk 204 .... 12 20

26473 John W Havens—In Kellersberger's Map of Oakland, map filed of record in the office of the Recorder of Alameda Co, pce of ld beg at a pt on the e l of Broadway st 25 ft n fm Water st, th n 42 6-12 ft by 100 ft e, por blk 204, poll tax 1906........ 4 50

BLOCK 208

26503 George H Barrett—In Casserly Tract on 14th st, map filed of record in the office of the Recorder of Alameda Co, pce of ld beg at the se cor of 15th and Grove sts, th s 50 ft by 85 ft deep e, por of blk 208, and imps, poll tax 1906 .... 4 50

26518 Mrs C I Metzgar—In Casserly Tract on 14th st, map filed of record in the office of the Recorder of Alameda Co, lot 9, blk 208 and imps. 37 04

BLOCK 212.

26566 John R Spring—In North Oakland Homestead, map filed of record in the office of the Recorder of Alameda Co (except e 25 ft of) lots 1 and 2, blk A-212, and imps.. 37 46

BLOCK 213.

26588 Mary E Armes—In North Oakland Homestead, map filed of record in the office of the Recorder of Alameda Co, s 22 8-12 ft of lot 3, blk B-213, and imps........ 19 61

BLOCK 218.

26668 L R Tyner and J A Hudson—In Casserly Tract on 14th st, map filed of record in the office of the Recorder of Alameda Co, e 1-2 of lot 3, blk 218, and w 12 1-2 ft of lot 4, blk 218, and imps. 5 33

26673 Rebecca H Abrahamson—In Casserly Tract on 14th St, map filed of record in the office of the Recorder of Alameda Co, e 25 ft of lot 10, blk 218, and imps........ 21 50

BLOCK 222.

26723 Elizabeth B Moore—Pce of ld beg at a pt on the s l of 17th st 100 ft e fm Grove st, th e 25 ft by 80 ft s, por blk 222, and imps........ 11 42

BLOCK 223.

26728 Thomas C Coxhead—Pce of ld beg at a pt on the n l of 16th st 50 ft e fm Castro st, th e 50 ft by 100 ft n, por blk 223, and imps........ 2 30

BLOCK 223.

26728 Thomas C Coxhead—Pers prop 4 34

BLOCK 224.

26739 Henry East—In Oakland Union Homestead, map filed of record in the office of the Recorder of Alameda Co, pce of ld beg at a pt on the n l of 16th st [illegible] ft e fm Brush st, th e 50 ft by 70 ft n, por lots 1 and 2, blk 224, and imps 28 64

26740 Jennie B Gordon — Mortgagee's Interest in Oakland Union Homestead, map filed of record in the office of the Recorder of Alameda Co, pce of ld beg at a pt on the n l of 16th st 50 ft e fm Brush st, th e 50 ft by 70 ft n, por lots 1 and 2, blk 224 .... 5 12

BLOCK 226.

26805 Lena M Hamilton — Mortgagee's Interest in North Oakland Homestead, map filed of record in the office of the Recorder of Alameda Co, w 30 ft of lot 18, blk C-226 .... 12 26

BLOCK 228.

26827 Mary Maloney—Mortgagee's Interest in North Oakland Homestead, map filed of record in the office of the Recorder of Alameda Co, s 33 9-12 ft of lot 3, blk E-228.. 8 27

BLOCK 229.

26848 Samuel F Curry — Mortgagee's Interest in Oakland Union Homestead, pce of ld beg at a pt on the e l of Brush st 41 1-4 ft s fm 18th st, th s 31 3-12 ft by 100 ft e, por lots 3 and 4, blk L-229 .... 6 38

BLOCK 230.

26873 Nellie L Edwards—Pce of ld beg at a pt on the n l of 17th st 38 ft e fm Castro st, th e 32 ft by 100 ft n, por blk 230, and imps........ 23 60

BLOCK 232.

26914 Ada Cockerton, et al—In Grove Tract, map filed of record in the office of the Recorder of Alameda Co, lots 4 and 5, blk 232, and imps 59 90

26914 Ada Cockerton, et al—Pers prop 4 34

BLOCK 232.

26915 Mamie E Larson—In Grove Tract, map filed of record in the office of the Recorder of Alameda Co, lots 6 and 7, blk 232, and imps........ 34 70

26917 Christina A Morgan—In Grove Tract, map filed of record in the office of the Recorder of Alameda Co, lots 8 and 9, blk 232, and imps 13 10

26917 Christina A Morgan—Pers prop 4 34

BLOCK 233.

26938 Channing Westover—Pce of ld beg at the n l of 18th st 100 ft w fm Grove st, th w 40 ft by 100 ft n, por blk 233, and imps 22 76

BLOCK 236.

26995 Daniel Geary—In Barnes Tract, map filed of record in the office of the Recorder of Alameda Co, lot 11, blk S-236, and imps........ 2 30

BLOCK 239

27046 Ethel Burke, et al—In Barnes Tract, map filed of record in the office of the Recorder of Alameda Co, n 30 ft lot 4, blk P-239, and imps 7 43

BLOCK 243.

27112 Hugh R Alton—In Grove Tract, map filed of record in the office of the Recorder of Alameda Co, lots 14, 17, 18, 19, 20 and 21, blk A-243, and lots 15 and 16, blk A-243, and imps 75 63

BLOCK 244.

27127 Nina D Crittenden—Pce of ld beg at a pt on the w l of San Pablo ave 165 64-100 ft nw fm Grove st, th n 136 1-2 ft, sw 391 ft, more or less, to the n l of 20th st, th se 125 ft, th ne 290 ft to beg, por of blk 244, and imps and pers prop........ 8 18

27128 San Louis Land Co—Mortgagee's Interest, pce of ld beg at a pt on the w l of San Pablo ave 165 64-100 ft nw fm Grove st, th n 136 1-2 ft, sw 391 ft, more or less, to the n l of 20th st, th se 125 ft, th ne 290 ft to beg, por of blk 244 .... 640 50

BLOCK 245.

27135 George M Hodgkins — In Curtis and Williams Tract, map filed of record in the office of the Recorder of Alameda Co, n 30 ft of lot 3, blk L-245, and imps and pers prop 2 90

27146 Julian Colman—In Curtis & Williams Tract, map filed of record in the office of the Recorder of Alameda Co, lot 9, blk L-245, and imps........ 1 40

BLOCK 246

27163 H H Bubering—Mortgagee's Interest in Curtis & Williams Tract, map filed of record in the office of the Recorder of Alameda Co, s 33 1-3 ft of lots 9, 10, 11 and 12, blk M-246 .... 1 40

BLOCK 247.

27181 Hibernia Savings and Loan Society—In Curtis & Williams Tract, map filed of record in the office of the Recorder of Alameda Co, w 100 ft of lot 4, blk N-247 ... 12 20

BLOCK 248.

27206 Ida J Deme—In Curtis & Williams Tract, map filed of record in the office of the Recorder of Alameda Co, w 1-2 of lot 6, blk I-248........ 5 00

27219 Patrick Heverin—In Curtis & Williams Tract, map filed of record in the office of the Recorder of Alameda Co, w 25 ft of lot 13, blk I-248, and imps, and e 12 1-2 ft of lot 14, blk I-248........ 20 50

BLOCK 249.

27229 Bridget Wills—In Curtis & Williams Tract, map filed of record in the office of the Recorder of Alameda Co, e 25 ft of lot 5, blk J-249, and imps 3 86

27230 William Ryan—In Curtis & Williams Tract, map filed of record in the office of the Recorder of Alameda Co, lot 6, blk J-249 .... 5 54

BLOCK 250.

27239 Isabella J Martin—In Curtis & Williams Tract, map filed of record in the office of the Recorder of Alameda Co, w 73 3-12 ft of lots 1 and 2, blk K-250, and imps 36 50

27247 Isabella J Martin—In Curtis & Williams Tract, map filed of record in the office of the Recorder of Alameda Co, e 26 9-12 ft of lots 1 and 2, blk K-250, and imps........ 12 65

27251 Laura E Lane—In Curtis & Williams Tract, map filed of record in the office of the Recorder of Alameda Co, e 1-2 of lot 12, blk K-250, and imps 11 30

BLOCK 252

27287 J H Butler—In Curtis & Williams Tract, map filed of record in the office of the Recorder of Alameda Co, e 80 ft of s 35 ft of lot 8, blk F-252, and imps, poll tax 1906 .... 4 50

BLOCK 253.

27303 Kate F Campbell—In Curtis & Williams Tract, map filed of record in the office of the Recorder of Alameda Co, pce of ld beg at a pt on the s l of 22d st, 50 ft w fm West st, th w 25 ft by 80 1-3 ft s, por of blk G-253, and imps 8 00

BLOCK 258.

27397 Martha Gregory, et al—Mortgagee's Interest, pce of ld beg at the intersection of the n l of 23d st and nw l of Brush st, th ne 55 4¼-12 ft, n 51 ft, th w 124 11-12 ft, th s 33 11-12 ft, th se 108 ft to beg, por blk 258.. 128 [illegible]

BLOCK 259.

27410 E E Frye—In Gunn Tract, map filed of record in the office of the Recorder of Alameda Co, e 1-2 of lot 18, blk 259, and imps........ 3 86

BLOCK 259.

27433 H B Belden—In Map of Central Key Route Tract, map filed of record in the office of the Recorder of Alameda Co, lot 31, blk 259........ 2 60

27433 H B Belden—In Map of Central Key Route Tract, map filed of record in the office of the Recorder of Alameda Co, lot 39, blk 259........ 2 60

27437 First Spiritual Church of Oakland—In Map of the Cordes Tract, map filed of record in the office of the Recorder of Alameda Co, lot 10, blk 259........ 5 00

BLOCK 260.

27457 Sarah McBrearty—In Mead Park, map filed of record in the office of the Recorder of Alameda Co, lot 39, blk 260, and imps 5 96

27457 Sarah McBrearty—In Mead Park, map filed of record in the office of the Recorder of Alameda Co, w 10 ft of lot 40, blk 260........ 92

BLOCK 261.

27507 Patrick Kean — In Mead Park, map filed of record in the office of the Recorder of of Alameda Co, lot 6, blk 261, and imps........ 7 22

BLOCK 262.

27544 R W Boggess—In Milton Tract, map filed of record in the office of the Recorder of Alameda Co, e 1-2 of lot 22, blk 262, and imps, poll tax 1905........ 4 50

BLOCK 268.

27636 John Conroy—In Adeline and Market St Homestead, map filed of record in the office of the Recorder of Alameda Co, lot 29, blk 268, and imps, poll tax 1905........ 4 50

BLOCK 270.

27675 James Watson—In Adeline and Market St Homestead, map filed of record in the office of the Recorder of Alameda Co, lot 18, blk 270, and imps 5 90

BLOCK 271.

27700 Stephen Haley—In Brigg's Tract, map filed of record in the office of the Recorder of Alameda Co, lot 22, blk 271, and imps, politax 1905 . 4 50

27703 Henry Orth — In Brigg's Tract, map filed of record in the office of the Recorder of Alameda Co, lot 24, blk 271 92

27703 Henry Orth — In Brigg's Tract, map filed of record in the office of the Recorder of Alameda Co, lot 25, blk 271 92

27705 Hannah Matthewson — In Brigg's Tract, map filed of record in the office of the Recorder of Alameda Co, lot 27, blk 271, and imps........ 3 86

BLOCK 276.

27739 Rosa Bray—In Subdivision of blk 450, map filed of record in the office of the Recorder of Alameda Co, lot 14, blk 276 .... 1 65

BLOCK 279.

27770 Elizabeth Bryant—In Bay View Homestead, map filed of record in the office of the Recorder of Alameda Co, lot 3, blk J-279........ 1 50

BLOCK 282.

27833 J and S Clifford—Mortgagee's Interest in Bay View Homestead, map filed of record in the office of the Recorder of Alameda Co, lot 26, blk G-282........ 32 45

BLOCK 283.

27880 M Garcia—Mortgagee's Interest in Bay View Homestead, map filed of record in the office of the Recorder of Alameda Co, lot 21, blk F-283 .... 8 60

BLOCK 284.

27908 Philip Kennedy—In Bay View Homestead, map filed of record in the office of the Recorder of Alameda Co, lot 9, blk E-284, and imps..... 2 75

BLOCK 287.

27973 M C Threlkald—Pce of ld beg at the se cor of 5th and Kirkham sts, th e 139 8-12 ft, th sw about 147 ft, th n 43 7-12 ft to beg, por blk 287 1 85

BLOCK 290.

27997 West Oakland Mutual Loan Association—Mortgagee's Interest in Brigg's Tract, map filed of record in the office of the Recorder of Alameda Co, n 28 ft of lots 1, 2 and 3, blk 290 .... 2 50

28005 Cornelius Cronin—In Brigg's Tract, map filed of record in the office of the Recorder of Alameda Co, lot 19, blk 290, and imps, poll tax 1905 .... 4 50

28006 Continental Building and Loan Association — Mortgagee's Interest in Brigg's Tract, map filed of record in the office of the Recorder of Alameda Co, lot 19, blk 290 .... 12 20

BLOCK 291

28036 Hannah Matthewson — In Adeline and Market St Homestead, map filed of record in the office of the Recorder of Alameda Co, lot 7, blk 291, and imps..... 2 60

BLOCK 292.

28046 Mary C Ewell—In Adeline and Market St Homestead, map filed of record in the office of the Recorder of Alameda Co, lot 9, blk 292, and imps 3 02

28046 Mary C Elwell—In Adeline and Market St Homestead, map filed of record in the office of the Recorder of Alameda Co, lot 10, blk 292 1 97

BLOCK 293.

28074 Andrew Sorenson—In Adeline and Market St Homestead, map filed of record in the office of the Recorder of Alameda Co, lot 15, blk P-293, and imps........ 12 65

BLOCK 296

28185 Laura E Laine—Pce of ld beg at a pt on the e l of Myrtle st, 231 9-12 ft n fm 5th st, th n 28 ft by 100 ft e, por of blk 296, and imps. 11 21

28193 May Hayes—Pce of ld beg at a pt on the w l of Market st, 140 10-12 ft s fm Railroad ave, th s 15 ft, w 125 ft, s 25 ft, w 25 2-12 ft, n 44 8-12 ft, e 25 ft, n 18 4-12 ft, e 127 ft to beg, por blk 296; also pce of ld beg at a pt on the w l of Market st, 155 10-12 ft s fm Railroad ave, th s 25 ft by 125 ft w, por of blk 296, and imps 11 42

BLOCK 298.

28225 Marie Paillet—In Market St Tract (Rediv of blk O), map filed of record in the office of the Recorder of Alameda Co, lot 6, blk O-298, and imps........ 3 86

28234 P and V Accurso—In Market St Tract (Rediv of blk O), map filed of record in the office of the Recorder of Alameda Co, lot 15, blk O-298, and imps 4 55

28243 Henry Ott—In Market St Tract (Rediv of blk O), map filed of record in the office of the Recorder of Alameda Co, n 24 5¼ ft of s 48 10¼-12 ft of lots 26 and 27, blk O-298, and imps........ 3 02

BLOCK 299.

28252 Wellington Gregg, Jr—Pce of ld beg at the sw cor of 7th and Linden sts, th w 55 ft by 90 ft deep s, por of blk 299 .... 14 00

28253 Wellington Gregg, Jr—Pce of ld beg at a pt on the s l of 7th st, 50 ft e fm Chestnut st, th e 25 ft by 90 ft s, por of blk 299........ 5 00

28257 August A Guyliere—Pce of ld beg at the se cor of 7th and Chestnut sts, th e 25 ft by 90 ft deep s, por of blk 299, and imps and pers prop 2 42

28271 Leone and Marie Sayons—Pce of ld beg at a pt on the s l of 7th st, 114 ft w fm Linden st, th w 50 ft by 90 ft s, por of blk 299, and imps, and pers prop........ 2 42

28272 A and E Sayous — Mortgagee's Interest, pce of ld beg at a pt on the s l of 7th st 114 ft w fm Linden st, th w 50 ft by 90 ft s, por of blk 299 .... 22 10

BLOCK 304.

28399 William H Dunlap — In Brigg's Tract, map filed of record in the office of the Recorder of Alameda Co, lot 9, blk 304 .... 2 35

28409 Annie E Bushell—In Brigg's Tract, map filed of record in the office of the Recorder of Alameda Co, lot 22, blk 304 .... 3 44

28409 Annie E Bushell—In Brigg's Tract, map filed of record in the office of the Recorder of Alameda Co, lot 23, blk 304 .... 3 44

BLOCK 306.

28431 William and Bridget Monahan—Pce of ld beg at a pt on the e l of Center st, 129 ft n fm 5th st, th n 56 6-12 ft by 160 ft e, por of blk 306, and imps; also pce of ld beg at a pt on the e l of Center st, 135 7-12 ft s fm 7th st, th s 50 ft by 150 11-12 ft e, por blk 306, and imps.. 5 90

BLOCK 307.

28449 Robert G and J Story—In Map of Redivision of City Blk 494, map filed of record in the office of the Recorder of Alameda Co, lot 8, blk 307, and imps 6 17

28489 Patrick Mayles—In Map of Redivision of City Blk 495, map filed of record in the office of the Recorder of Alameda Co, lot 9, blk 308, and imps 19 85

BLOCK 308

28497 C W Shepherd—Mortgagee's Interest in Map Redivision of City Blk 495, map filed of record in the office of the Recorder of Alameda Co, lot 14, blk 308 .... 4 38

BLOCK 309.

28516 F W Moore—In Map of Redivision City Blk 496, map filed of record in the office of the Recorder of Alameda Co, s 70 ft lot 2, blk 309, and imps, poll tax 1905........ 4 50

28519 Thomas A Russell—In Map of Redivision of City Blk 496, map filed of record in the office of the Recorder of Alameda Co, s 100 ft of lot 4, blk 309, and imps 3 86

28521 Nancy E Batchelder — In Map of Redivision of City Blk 496, map filed of record in the office of the Recorder of Alameda Co, s 100 ft of lot 5, blk 309........ 3 20

28521 Nancy E Batchelder — In Map of Redivision of City Blk 496, map filed of record in the office of the Recorder of Alameda Co, s 100 ft of lot 6, blk 309 .... 3 20

28521 Nancy E Batchelder—In Map of Redivision of City Blk 496, map filed of record in the office of the Recorder of Alameda Co, s 100 ft of lot 7, blk 309 .... 3 20

28527 Annie Curry—In Map of Redivision of City Blk 496, map filed of record in the office of the Recorder of Alameda Co, lot 12, blk 309, and imps 3 65

BLOCK 311.

28565 Maria Sherott—In Gibbon's Property Map No 1, map filed of record in the office of the Recorder of Alameda Co, pce of ld beg at a pt on the n l of 7th st, 152 ft w fm Henry st, th w 26 ft by 80 ft n, por of blk 311, and imps 12 20

28571 L A Parker — In Gibbon's Property Map No 1, map filed of record in the office of the Recorder of Alameda Co, pce of ld beg at a pt on the e l of Peralta st, 173 6¼-12 ft s fm 8th st, th s 32 4¼-12 ft, e 123 4½-12 ft, n 31 ft, w 114 3¾-12 ft to beg, por of blk 311, and imps 9 90

BLOCK 315.

28630 L P Berger—Pce of ld beg at a pt on the n l of 7th st, 145½ ft w fm dividing l between Witcher Plots 358 and 367, th w 75 ft by 125 n, por blk 315, and imps........ 45 60

28630 L P Berger—Pers prop...... 3 43

BLOCK 316.

28636 Hattie R Flint—Pce of ld beg at a pt on the n l of 7th st 178 ft e fm Kirkham st, th e 34 ft by 147 60-100 ft n, por of blk 316, and imps.. 3 30

BLOCK 318.

28676 Emma Thompson—Pce of ld beg at a pt on the n l of 7th st, 150 ft e fm Union st, th e 21 ft by 127 1-2 ft n, por of blk 318, and imps........ 13 65

28686 A V Duzant—Pce of ld beg at a pt on the e l of Union st 153 11-12 ft n fm 7th st, th n 25 ft by 100 ft e, por blk 318, and imps 4 10

BLOCK 322.

28768 P H Anderson—Mortgagee's Interest in Market St Tract, map filed of record in the office of the Recorder of Alameda Co, pce of ld beg at a pt on the w l of Filbert st 110 ft n fm Railroad ave, th n 43 8¾-12 ft by 125 ft w, por of blk 322 .... 32 00

BLOCK 323.

28775 German Evangelical St Mark's Congregation — In Market St Tract (Rediv of Blk L, map filed of record in the office of the Recorder of Alameda Co, lot 13, blk 323, and lot 12, blk 323, and imps 18 80

BLOCK 325.

28807 Mildred C and Frank Titus—In Oakland Central Homestead, map filed of record in the office of the Recorder of Alameda Co, pce of ld beg at the se cor of 10th and Myrtle sts, th s 60 ft by 150 ft deep e, por of blk 325, and imps 15 80

28807 Mildred C and Frank Titus—Pers prop 13 94

BLOCK 326

28830 Susan L Fisher—In Market St Tract, map filed of record in the office of the Recorder of Alameda Co, s 95 ½-12 ft of lots 8 and 9, blk 326, and imps........ 46 43

BLOCK 328.

28874 C Westover—Pce of ld beg at a pt on the e l of Chestnut st, 165 ft s fm 10th st, th s 40 ft by 100 ft e, por of blk 328, and imps 24 86

BLOCK 329.

28907 Alfred Albey, et al—Pce of ld beg at a pt on the e l of Adeline st, 175 ft n fm 8th st, th n 70 ft by 127 ft e, por of blk 329, and imps...... 34 94

28908 R A Hiscox—Mortgagee's Interest, pce of ld beg at a pt on the e l of Adeline st, 175 ft n fm 8th st, th n 70 ft by 127 ft e, por of blk 329 .... 4 70

BLOCK 331.

28963 Mary F Childs, 1-2 interest in, and George C Rose, 1-2 interest in, pce of ld beg at a pt on the n l of 8th st 100 ft e fm Union st, th e 33 4-12 ft by about 88 ft n, por of blk 331, and imps.... 18 [illegible]

28992 Lucy E Blackwood—Pce of ld beg at a pt on the e l of Union st, 182 ft s fm 10th st, th s 28 ft by 123 8-12 ft e,

por blk 331, and imps........ 10 80

BLOCK 333.

29950 John and Lucy Allie—In Scott Property, map filed of record in the office of the Recorder of Alameda Co, lot 10, blk 333, and imps, pers prop 3 38
29966 J N Harris and Wife — In Scott Property, map filed of record in the office of the Recorder of Alameda Co, lot 25, blk 333, and imps........ 13 10

BLOCK 334.

29968 Randi Berge—In Plot 35, map filed of record in the office of the Recorder of Alameda Co, e 1-2 of lot 18, blk 334, and imps............ 20 30

BLOCK 336.

30134 Aaron Spencer—In 8th St Tract, map filed of record in the office of the Recorder of Alameda Co, pce of ld beg at a pt on the s l of 9th st, 50 ft w fm Cypress st, th w 25 ft by 100 ft s, por of blk 336, and imps, pers prop 4 34
30139 Thomas M Drake—In 8th St Tract, map filed of record in the office of the Recorder of Alameda Co, pce of ld beg at a pt on the e l of Center st, 40 ft s fm 9th st, th s 26 ft by 31 08-100 ft e, por blk 336, and imps, pers prop 3 38

BLOCK 337.

30160 I F Chapman—In 8th St Tract, map filed of record in the office of the Recorder of Alameda Co, e 57 ft of lot 21, blk 337 and imps...... 7 25
30174 W. N. Tarr—Mortgagee's interest in 8th st tract. Map filed of record in the office of the Recorder of Alameda Co, lot 29, blk 337 13 73

BLOCK 338.

29183 Nelson Bump—In City Survey No. 1007, map filed of record in the office of the Recorder of Alameda Co, pce of ld beg at a pt on the e line of Chester st, 144 ft N fm 8th st, th n 44 ft by 100 ft e por of blk 333, and imps 29 30
29192 Mary A Stetson, et al—In City Survey No. 1007, map filed of record in the office of the Recorder of Alameda Co, pce of ld beg at a pt on the sw cor of 9th and Center sts, th s 34 3½-12 ft by 91 7½-12 feet deep, w por of blk 338, and imps...... 5 75

BLOCK 339.

29214 Catherine Smith—In Gibbon's Property Map No 1, map filed of record in the office of the Recorder of Alameda Co, pce of ld beg at a pt on the n line of 8th st, 57 ft w fm Henry st, th w 29½ ft by 70 ft n, por blk 339, and imps......... 13 31

BLOCK 341.

29296 Ames Estate Co—In map of Chester and Center St Lots, map filed of record in the office of the Recorder of Alameda Co, lot 19, blk 341, and imps............ 14 15
29296 Ames Estate Co—In Map of Chester and Center St Lots, map filed of record in the office of the Recorder of Alameda Co, lot 20, blk 341, and imps............ 14 16
29296 Ames Estate Co—In Map of Chester and Center St Lots, map filed of record in the office of the Recorder of Alameda Co, n 11 1-12 ft of lot 21, blk 341........... 3 13
29296 Ames Estate Co—In Map of Chester and Center St Lots, map filed of record in the office of the Recorder of Alameda Co, s 7 11-12 ft of lot 22, blk 341.......... 1 34
29296 Ames Estate Co—In Map of Chester and Center St Lots, map filed of record in the office of the Recorder of Alameda Co, lot 23, blk 341 4 07
29296 Ames Estate Co—In Map of Chester and Center St Lots, map filed of record in the office of the Recorder of Alameda Co, lot 24, blk 341, and imps............ 16 67
29296 Ames Estate Co—In Map of Chester and Center St Lots, map filed of record in the office of the Recorder of Alameda Co, lot 25, blk 341, and imps............ 12 47
29296 Ames Estate Co—In Map of Chester and Center St Lots, map filed of record in the office of the Recorder of Alameda Co, lot 26, blk 341, and imps............ 12 47
29296 Ames Estate Co—In Map of Chester and Center St Lots, map filed of record in the office of the Recorder of Alameda Co, lot 27, blk 341 4 67
29296 Ames Estate Co—In Map of Chester and Center St Lots, map filed of record in the office of the Recorder of Alameda Co, lot 28, blk 341, and imps............ 12 47
29313 Michael Griffin—In Ziegenbein Property—Map filed of record in the office of the Recorder of Alameda Co, s 3½ ft of lot 17, blk 341, and n 26½ ft of lot 16, blk 341, and imps.... .... 1 40

BLOCK 343.

29371 Mary McGuire—In Center St Home Lots, map filed of record in the office of the Recorder of Alameda Co, s 35 ft of n 73 ft of lot 15 and 16, blk 343............ 4 70
29372 Elise Rotermundt—In Center St Home Lots, map filed of record in the office of the Recorder of Alameda Co, w 26 ft of lot 6, blk 343, and imps....... .... 9 06

BLOCK 345.

29406 S S Gillespie—In 8th St Tract, map filed of record in the office of the Recorder of Alameda Co, w 25 ft of lot 6, blk 343, and imps... 3 65

BLOCK 346.

29429 Ira Vaughn — In Subdivision of Block 560, map of record in the office of the Recorder of Alameda Co, n 36 ft of lot 12, blk 346, and imps........ 1 34
29430 J. E. McDonald—Mortgagee's interest in Subdivision of Block 560—Map filed of record in the office of the Recorder of Alameda Co, n 36 ft of lot 12, blk 346.... .... 13 94

BLOCK 348.

29464 D P Kellogg, pce of ld beg at a pt on the e l of Union st, 276 6-12 ft s fm 12th st, th s 31 ft by 133 3-12 ft e, por blk 348, and imps...... 4 23

BLOCK 349.

29499 A F and Alice Aird, pce of ld beg at a pt on the e l of Magnolia st, 118 3-12 ft n fm 10th st, th n 30 ft by 128 ft e, por of blk 349, and imps.... .... 3 20
29499 A F and Alice Aird, pers prop........ .... 3 38

BLOCK 350.

29518 Franklin J Wentworth—In Adeline St Homestead No 1, map filed of record in the office of the Recorder of Alameda Co, n 25 feet of e 80 ft of lot 6, blk 350...... 4 70

BLOCK 353.

29539 Alice C Donaldson—In Oakland Central Homestead, map filed of record in the office of the Recorder of Alameda Co, lot 23, blk F-353, and imps...... 13 96

BLOCK 354.

29615 Melaine Roeb—In Oakland Central Homestead, map filed of record in the office of the Recorder of Alameda Co, pce of ld beg at a pt on the s l of 12th st, 103 36-100 ft w fm Market st, th w 25 10-12 ft, s 113 2-12, e 25 ft, n 100 10-12 ft to beg, por of lots 1 and 2, blk G-354, and imps, pers prop... 3 33

BLOCK 356.

[illegible] F. B. [illegible]—In Oakland Central Homestead, map filed of record in the office of the Recorder of Alameda Co, lot 11 and e 25 ft of lot 12, blk B-356, and imps, poll tax 1906......... 4 50

BLOCK 357.

29692 David Goldberg—In Oakland Central Homestead, map filed of record in the office of the Recorder of Alameda Co, pce of ld beg at a pt on the s l of 14th st, 85 ft e fm Linden st, th e 40 ft by 95½ ft s, por lots 9 and 10, blk D-357, and imps........ 8 90

BLOCK 358.

29709 Grace A Forgie—Pce of ld beg at a pt on the e line of Chestnut st 153 6-12 ft s from 14th st, th n 35 ft by 132 ft e, por of blk 358, and imps.. .... 4 10
29718 Laura Belle Marsh Kluegel—Pce of ld beg at a pt on the w line of Linden st 125 6-11 ft s from 14th st, th s 10 6-12 ft by 152 ft w, por blk 358, and imps..... 22 13

BLOCK 361

29804 F P Howland—Pce of ld beg at a pt on the n line of 12th st 131 25-100 ft e from Union st, th e 53 3-12 ft by 118 50-100 ft n, por of blk 361, and imps.. .... 46 95
29804 F P Howland—Pers prop.. 4 32

BLOCK 365

29843 State Savings Bank—Mortgagee's interest, in Center St Home Lots, map filed of record in the office of the Recorder of Alameda Co, w 26 ft of lot 36, blk 365...... 10 85

BLOCK 366

29855 M E Gavello et al—In Center St Home Lots, map filed of record in the office of the Recorder of Alameda Co, e 50 ft of lot 46, blk 366, and imps.......... 6 88

BLOCK 367

29902 J D Bledsoe—In Base Ball Grounds, map filed of record in the office of the Recorder of Alameda Co, lot 8, blk 367, and imps, pers prop... 17 78
29912 Clara H Piercy—In Base Ball Grounds, map filed of record in the office of the Recorder of Alameda Co, lot 17, blk 367, and imps...... 16 70

BLOCK 368

29948 Robert Sternitzky—In Peralta and Center St Lands, map filed of record in the office of the Recorder of Alameda Co, lot 11, blk A-369, and imps.......... 17 15
29968 Fred F Cate—In Peralta and Center St Lands, map filed of record in the office of the Recorder of Alameda Co, lot 9, blk 370, and imps 1 40
29989 Paul Goldsmith — Mortgagee's interest, in Bagge Tract, map filed of record in the office of the Recorder of Alameda Co, lot 9, blk A-371 5 45
29998 John Rode—Mortgagee's interest, in Bagge Tract, map filed of record in the office of the Recorder of Alameda Co, n 34 9-12 ft of s 73 9-12 ft of lots 16 and 17, blk A-371 and n 34 9-12 ft of s 73 9-12 ft of e 23 ft of lot 15, blk A-371.. .... 8 90

BLOCK 378

30151 Continental Building and Loan Association—Pce of ld beg at a pt on the s line of 16th st 115½ ft e from Magnolia st, th e 28 ft by 90 ft s, por blk 378, and imps ... 24 80
30155 Louise Wilkinson—Pce of ld beg at a pt on the e line of Magnolia st 105 ft n from 14th st, th n 35 ft by 128 3-12 ft e, por of blk 378, and imps, pers prop.......... 2 42
30169 Mary E Tuck—Pce of ld beg at a pt on the w line of Adeline st 175 ft n from 14th st, th n 35 ft by 128 3-12 ft w, por of blk 378, and imps, pers prop.......... 5 30
30170 Farmers' and Merchants' Savings Bank—Mortgagee's interest, pce of ld beg at a pt on the w line of Adeline st 175 ft n from 14th st, th n 35 ft by 128 3-12 ft w, por of blk 378.......... 17 30
30171 C F Hansen—Mortgagee's interest, pce of ld beg at pt on the w line of Adeline st 175 ft n from 14th st, th n 35 ft by 128 3-12 ft w, por blk 378.. .... 9 50

BLOCK 379

30181 E C Frisble—Pce of ld beg at the se cor 16th and Adeline sts, th 60 4-12 ft by 92 ft deep e, por blk 379, and imps.......... 21 92
30184 Laura F Shaw—Mortgagee's interest, pce of ld beg at a pt on the e line of Adeline st 60 4-12 ft s from 16th st, th s 58 4-12 ft by 127 ft e, por blk 379.......... 18 94
30209 Louis J Larson—Pce of ld beg at a pt on the w line of Chestnut st 102 ft s from 16th st, th s 33 ft by 127 ft w, por blk 379, and imps and Pers prop...... 2 42

BLOCK 381

30267 H White—Mortgagee's interest in Galindo Tract, map filed of record in the office of the Recorder of Alameda Co, w 25 ft of s 100 ft of lot 2 and e 10 ft of s 100 ft of lot 4 blk 381......... 24 70

BLOCK 382

30284 Mary A Sohncke—In Reed Tract, map filed of record in the office of the Recorder of Alameda Co, pce of ld beg at a pt on the s line of 16th st 100 ft e from Filbert st, th e 50 ft by 135.17 s, por of blk 382 and imps... 5 12
30293 Clara F Spencer—In Galindo Tract, map filed of record in the office of the Recorder of Alameda Co, pce of ld beg at a pt on the e line of Filbert st 185.17 ft s from 16th st, th s 50 ft by 125 ft e, por of lots 3 and 4 blk 382 and imps, pers prop.......... 8 18

BLOCK 385

30355 Walter J Smyth—In Market St Tract, map filed of record in the office of the Recorder of Alameda Co, bet 18th and 18th sts lot 10 blk 385 and lot 11, blk 385 and imps.......... 11 30
30355 Walter J Smyth — Pers prop.......... 2 42

BLOCK 387

30404 F J Horswill—Pce of ld beg at the ne cor of 16th and Chestnut st, th n 90 ft by w 50 ft s 90 ft e 50 ft to beg, por of blk 387.......... 8 90
30409 Mary P Ross—Pce of ld beg at a pt on the n line of 16th st 100 ft e from Chestnut st, th e 30 ft by 100 ft n, por of blk 387.......... 14 60

BLOCK 393

30461 F A Mendonca—In Scotchler Tract, map filed of record in the office of the Recorder of Alameda Co, lot 8 blk 393 and imps.......... 8 86
30470 R P M Greeley—In Scotchler Tract, map filed of record in the office of the Recorder of Alameda Co, lot 18, blk 393, and imps....... 12 20

BLOCK 394

30480 Fabian Mackinon—Mortgagee's interest in Scotchler Tract, map filed of record in the office of the Recorder of Alameda Co, lot 28 blk 394. 16 70
30481 Pietro Zunino—In Scotchler Tract, map filed of record in the office of the Recorder of Alameda Co, lot 29 blk 394.......... 3 20
30481 Pietro Zunino—In Scotchler Tract, map filed of record in the office of the Recorder of Alameda Co, lot 30 blk 394 and imps.......... 9 50
30481 Piero Zunino—Pers prop... 4 34

BLOCK 395

30513 W F Underhill—Mortgagee's interest in Bagge Tract, map filed of record in the office of the Recorder of Alameda Co, w 15 ft of lot 22 e 20 ft of lot 23 blk B-395. 9 50
30515 William Cashman—In Bagge Tract, map filed of record in the office of the Recorder of Alameda Co, lot 25 blk B-396 and imps.......... 8 06
30515 William Cashman—In Bagge Tract, map filed of record in the office of the Recorder of Alameda Co, lot 26 blk B-395.......... 3 18

BLOCK 400

30556 Pacific Coast Dredging & Reclamation Co in Scotchler Tract, map filed of record in the office of the Recorder of Alameda Co, lot 1, blk 400.......... 92
30556 Pacific Coast Dredging & Reclamation Co in Scotchler Tract, map filed of record in the office of the Recorder of Alameda Co, lot 2, blk 400.......... 92
30556 Pacific Coast Dredging & Reclamation Co in Scotchler Tract, map filed of record in the office of the Recorder of Alameda Co, lot 3, blk 400.......... 92
30556 Pacific Coast Dredging & Reclamation Co in Scotchler Tract, map filed of record in the office of the Recorder of Alameda Co, lot 4 blk 400.......... 92
30556 Pacific Coast Dredging & Reclamation Co in Scotchler Tract, map filed of record in the office of the Recorder of Alameda Co, lot 5, blk 400 92
30556 Pacific Coast Dredging & Reclamation Co in Scotchler Tract, map filed of record in the office of the Recorder of Alameda Co, lot 6, blk 400 92
30556 Pacific Coast Dredging & Reclamation Co in Scotchler Tract, map filed of record in the office of the Recorder of Alameda Co, lot 7, blk 400 92
30556 Pacific Coast Dredging & Reclamation Co in Scotchler Tract, map filed of record in the office of the Recorder of Alameda Co, lot 8, blk 400 92
30556 Pacific Coast Dredging & Reclamation Co in Scotchler Tract, map filed of record in the office of the Recorder of Alameda Co, lot 9, blk 400 92
30556 Pacific Coast Dredging & Reclamation Co in Scotchler Tract, map filed of record in the office of the Recorder of Alameda Co, lot 10, blk 400.......... 92
30556 Pacific Coast Dredging & Reclamation Co in Scotchler Tract, map filed of record in the office of the Recorder of Alameda Co, lot 11, blk 400 92
30556 Pacific Coast Dredging & Reclamation Co in Scotchler Tract, map filed of record in the office of the Recorder of Alameda Co, lot 12, blk 400.......... 92
30556 Pacific Coast Dredging & Reclamation Co in Scotchler Tract, map filed of record in the office of the Recorder of Alameda Co, lot 13, blk 400.......... 92
30556 Pacific Coast Dredging & Reclamation Co in Scotchler Tract, map filed of record in the office of the Recorder of Alameda Co, lot 14, blk 400.......... 92
30556 Pacific Coast Dredging & Reclamation Co in Scotchler Tract, map filed of record in the office of the Recorder of Alameda Co, lot 15, blk 400.......... 92
30556 Pacific Coast Dredging & Reclamation Co in Scotchler Tract, map filed of record in the office of the Recorder of Alameda Co, lot 16 blk 400.......... 92
30556 Pacific Coast Dredging & Reclamation Co in Scotchler Tract, map filed of record in the office of the Recorder of Alameda Co, lot 17 blk 400.......... 92
30556 Pacific Coast Dredging & Reclamation Co in Scotchler Tract, map filed of record in the office of the Recorder of Alameda Co, lot 18 blk 400.......... 92
30556 Pacific Coast Dredging & Reclamation Co in Scotchler Tract, map filed of record in the office of the Recorder of Alameda Co, lot 19 blk 400.......... 92
30556 Pacific Coast Dredging & Reclamation Co in Scotchler Tract, map filed of record in the office of the Recorder of Alameda Co, lot 20 blk 400.......... 92
30556 Pacific Coast Dredging & Reclamation Co in Scotchler Tract, map filed of record in the office of the Recorder of Alameda Co, lot 21 blk 400.......... 92
30556 Pacific Coast Dredging & Reclamation Co in Scotchler Tract, map filed of record in the office of the Recorder of Alameda Co, lot 22 blk 400.......... 92
30556 Pacific Coast Dredging & Reclamation Co in Scotchler Tract, map filed of record in the office of the Recorder of Alameda Co, lot 23 blk 400.......... 92
30556 Pacific Coast Dredging & Reclamation Co in Scotchler Tract, map filed of record in the office of the Recorder of Alameda Co, lot 24 blk 400.......... 92
30556 Pacific Coast Dredging & Reclamation Co in Scotchler Tract, map filed of record in the office of the Recorder of Alameda Co, lot 25 blk 400.......... 92
Reclamation Co in Scotchler
30556 Pacific Coast Dredging & Tract, map filed of record in the office of the Recorder of Alameda Co, lot 26 blk 400.......... 92

BLOCK 404

30584 August Niderost—In Surrhyne Tract, map filed of record in the office of the Recorder of Alameda Co, lot 7 blk 404 and imps........ 9 60
30584 August Niderost—Pers prop 2 42
30590 Otto F Rode—In Surrhyne Tract, map filed of record in the office of the Recorder of Alameda Co, pce of ld beg at a pt on the n line of 18th st 22 ft e from Union st, th e 23 ft, n 112 6.1-4.12 ft, w 46 ft, s 12 6-12 ft, e 22 ft, s 100 ft to beg, por of lots 1 and 2 blk 404. 4 10

BLOCK 405

30636 Mark Ryan—That por of blk 405 lying n of Encinal line, por blk 405 and imps.. 31 16

BLOCK 406

30650 Peter J Kolich—In Adeline St Property, map filed of record in the office of the Recorder of Alameda Co, lot 12 blk A-406 and imps, poll tax 1905.......... 4 60
30655 J J Dowling—In Adeline St Property, map filed of record in the office of the Recorder of Alameda Co, lot 16 blk A-406.......... 5 90
30660 J H Daly—In Adeline St Property, map filed of record in the office of the Recorder of Alameda Co, lot 22 blk A-406.......... 4 10
30665 P E Madoux—Pce of ld beg at a pt on the e line of Adeline st 150 ft n from 18th st, th n 50 ft by 127 ft e, por blk 406.......... 9 50
30678 Isabel O Bigelow—In Barstow Tract, map filed of record in the office of the Recorder of Alameda Co, lot 3 blk 406 and imps.. ..... 17 60
30678 Isabel O Bigelow—Pers prop 4 34

BLOCK 407.

30680 John Almquist—In Adeline St Property, map filed of record in the office of the Recorder of Alameda Co, lot 1, blk B-407, and imps.... 50 00
30680 John Almquist—In Adeline St Property, map filed of record in the office of the Recorder of Alameda Co, n 10 ft lot 2, blk B-407...... 2 30
30684 Nellie W Purington—In Adeline St Property, map filed of record in the office of the Recorder of Alameda Co, lot 9, blk B-407, and imps, and lot 10, blk B-407 1 76
30696 John H Leggett—In Barstow Tract, map filed of record in the office of the Recorder of Alameda Co, s 40 ft of lot 2, blk 407, and imps, pers prop.......... 2 42
30698 Bridget Carter—In Barstow Tract, map filed of record in the office of the Recorder of Alameda Co, n 29 ft lot 4, blk 407, and imps,........ 8 69

BLOCK 408

30745 Mary C Murry—In Barstow Tract, map filed of record in the office of the Recorder of Alameda Co, lot 2, blk 408, and imps...... 16 68
30758 A C Daly—In Barstow Tract, map filed of record in the office of the Recorder of Alameda Co, s 28 ft lot 6, blk 405, and imps.... 2 30

BLOCK 410

30815 R P Wright—Mortgagee's interest, in Wall Tract, map filed of record in the office of the Recorder of Alameda Co, lot 1, blk 410.......... 5 90
30850 Ellen F Ghirardelli—Pce of ld beg at a pt on the w line of Market st 200 ft n from 18th st, th n 47.30 ft by 125 ft w, por blk 410.......... 10 58
30850 Ellen F Ghirardelli—Pce of ld beg at a pt on the w line of Market st 247.30 ft n from 18th st, th n 47.30 ft by 125 ft w, por of blk 410 and imps 44 18

BLOCK 412

30867 Alexander W Boreland—In Northern Extension, map filed of record in the office of the Recorder of Alameda Co, pce of ld beg at the ne cor of Filbert and 21st, th e 50 ft by 100 ft deep n, por blk 412.......... 12 65

BLOCK 413

30873 A N Rosenberg—In Northern Extension, map filed of record in the office of the Recorder of Alameda Co, pce of ld beg at a pt on the e line of Linden st 174 ft n from 21st st, th n 32 4-12 ft by 125 ft e, por blk F-413, and imps.......... 14 90
30873 A N Rosenberg—In Northern Extension, map filed of record in the office of the Recorder of Alameda Co, pce of ld beg at the nw cor of 21st and Filbert sts, th w 40 ft by 100 ft deep n, por of lots 8, 9 and 10, blk F-413, and imps and pers prop 2 42
30876 William Knox—In Northern Extension, map filed of record in the office of the Recorder of Alameda Co, pce of ld beg at a pt on the n line of 21st st 40 ft w from Filbert st, th w 40 by 100 ft n, por lots 8, 9 and 10, blk F-413, and imps.......... 9 53
30877 Louise Sieferle—In Northern Extension, map filed of record in the office of the Recorder of Alameda Co, pce of ld beg at a pt on the n line of 21st st 80 ft w from Filbert st, th w 40 ft by 100 ft n, por blk F-413, and imps.......... 10 79

BLOCK 415

30920 State Savings Bank—Mortgagee's interest, pce of ld beg at a pt on the s line of 22d st 129 ft e from Adeline st, th e 25 ft by 100 ft s, por blk 415.......... 5 54
30922 Continental Building & Loan Association — Mortgagee's interest, pce of ld beg at the sw cor of 22d and Chestnut sts, th w 50 ft by 100 ft deep, s por blk 415.. 27 50

BLOCK 418

30951 Pacific Coast Dredging & Reclamation Co—Pce of ld beg at a pt on the e line of Poplar st 100 ft s from 22d st, th s 83 4-12 ft by 200 ft e, por blk 418.......... 1 97

BLOCK 419

30954 Pacific Coast Dredging & Reclamation Co—Pce of ld beg at a pt on the e line of Kirkham st 100 ft s from 22d st, th s 165 ft by 230 ft e, por blk 419.......... 6 38

BLOCK 420

30957 Pacific Coast Dredging & Reclamation Co—In Northern Extension, map filed of record in the office of the Recorder of Alameda Co, lot 6, blk 1-420.......... 1 76
30957 Pacific Coast Dredging & Reclamation Co—In Northern Extension, map filed of record in the office of the Recorder of Alameda Co, lot 7, blk 1-420.......... 1 76
30957 Pacific Coast Dredging & Reclamation Co—In Northern Extension, map filed of record in the office of the Recorder of Alameda Co, lot 8, blk 1-420.......... 1 76
30957 Pacific Coast Dredging & Reclamation Co—In Northern Extension, map filed of record in the office of the Recorder of Alameda Co, lot 16, blk 1-420.......... 1 76
30957 Pacific Coast Dredging & Reclamation Co—In Northern Extension, map filed of record in the office of the Recorder of Alameda Co, lot 17, blk 1-420.......... 1 76
30957 Pacific Coast Dredging & Reclamation Co—In Northern Extension, map filed of record in the office of the Recorder of Alameda Co, lot 18, blk 1-420.......... 1 76
30957 Pacific Coast Dredging & Reclamation Co—In Northern Extension, map filed of record in the office of the Recorder of Alameda Co, s 15 6-12 ft of lots 9 and 19, blk 1-420.......... 1 34

BLOCK 424

30978 Mathilda Cohn—In Northern Extension, map filed of record in the office of the Recorder of Alameda Co, lot 20, blk V-424 .... 1 85

BLOCK 426

31033 Wolf Carish—In Adeline St Lots, map filed of record in the office of the Recorder of Alameda Co, lot 25, blk 426.......... 2 75
31033 Wolf Carish—In Adeline St Lots, map filed of record in the office of the Recorder of Alameda Co, lot 26, blk 426.......... 2 75
31036 Wolf Carish—In Adeline St Lots, map filed of record in the office of the Recorder of Alameda Co, lot 29, blk 426.......... 1 85

BLOCK 427

31054 George E Bayles—Pce of ld beg at a pt on the e line of Adeline st 238¾ ft s from 24th st, th s 38 6-12 ft by 127 ft e, por blk 427, and imps, poll tax 1905.......... 4 58
31058 J M Curtis — Mortgagee's interest, pce of ld beg at a pt on w line of Chestnut st 128 ft s from 24th st, th s 35 6-12 ft by 127 ft w, por of blk 427.......... 2 81

BLOCK 429

31078 T Callaghan — In Northern Extension, map filed of record in the office of the Recorder of Alameda Co, s ¼ of lot 17, blk H-429, and imps, and n ½ of lot 16, blk H-429, poll tax 1905.......... 4 50
31093 John St John—Pce of ld beg at a pt on the w line of Filbert st 163 6-12 ft n from 22d st, th n 100 ft by 48 6-12 ft w, por blk 429, and imps. 3 44

BLOCK 430

31111 James Cahill—In Market St Lots, map filed of record in the office of the Recorder of Alameda Co, e 122 ft of lots 6 to 9 inc, blk 430, and imps.......... 9 50
31111 James Cahill—Pers prop.... 5 30

BLOCK 431

31147 Hannah Shield — Mortgagee's interest, in Market St Lots, map filed of record in the office of the Recorder of Alameda Co, lots 21 and 22, blk 431.......... 11 84
31152 George Bloom—In Market St Lots, map filed of record in the office of the Recorder of Alameda Co, w ½ of lot (25) blk 431, and lot 26, blk 431, and imps, poll tax 1905.......... 4 50
31190 Continental Building & Loan Association — Mortgagee's interest, in Market St Lots, map filed of record in the office of the Recorder of Alameda Co, s 30 ft lots 27 and 28, blk 431.......... 14 90
31168 John F English—In Market St Lots, map filed of record in the office of the Recorder of Alameda Co, lot 37, blk 431, and imps.......... 3 65

BLOCK 432

31177 John W Neal—Pce of ld beg at a pt on the e line of Myrtle st 88 ft s from 26th st, th s 50 ft by 125 ft e, por blk 432, and imps, pers prop 2 42
31202 David J Lynch—Pce of ld beg at a pt on the n line of Market st 89 ft s from 26th st, th s 50 ft by 125 ft w, por blk 432.......... 5 54

BLOCK 433

31209 J G Neisch—Pce of ld beg at the sw cor of 26th and Myrtle sts, th w 50 ft by 89 ft deep s, por blk 433, and imps; also pce of ld beg at a pt on the s line of 26th st 50 ft w from Myrtle st, th w 55 ft, s 70 ft, w 20 ft, s 19 ft, e 75 ft, n 89 ft to beg, por blk 433, and pers prop.......... 3 38
31211 Ben O Johnson—Pce of ld beg at a pt on the w l of Myrtle st 89 ft s fm 26th st, th s 35 ft by 125 ft w, por blk 433, and imps.......... 26 60
31211 Ben O Johnson—Pers prop.. 5 30
31214 Wiley Hinds—Pce of ld beg at a pt on the w l of Myrtle st 154 ft s fm 26th st, th s 35 ft by 125 ft w, por blk 433, and imps.......... 12 20
31214 Wiley Hinds—Pers prop..... 3 38
31217 Mrs A A Benton—Pce of ld beg at a pt on the w l of Myrtle st 217 2-12 ft s fm 26th st, th s 28 2-12 ft by 125 ft w, por blk 433, and imps.......... 14 90
31227 Michael Meyer—In Northern Extension, map filed of record in the office of the Recorder of Alameda Co, pce of ld beg at a pt on the e l of Filbert st 102 ft n fm 24th st, th n 30 ft by 125 ft e, por lots 2 and 3, blk E-433 .... 5 00
31228 Michael Meyer—In Northern Extension, map filed of record in the office of the Recorder of Alameda Co, pce of ld beg at a pt on the e l of Filbert st 133 ft n fm 24th st, th n 70 ft by 125 ft e, por lots 3 and 4, blk E-433, and imps 16 70
31228 Michael Meyer—Pers prop.. 4 34
31244 Albert E Powell—Pce of ld beg at a pt on the w l of Myrtle st 124 ft s fm 26th st, th s 30 ft by 125 ft w, por blk 433, and imps.... 20 30
31244 Albert E Powell—Pers prop 4 84
31246 Ambrose N Haines—Pce of ld beg at a pt on the w l of Myrtle st 189 ft s fm 26th st, th s 28 2-12 ft by 125 ft w, por blk 433, and imps...... 16 70
31248 James G Neish—Pce of ld beg at the sw cor of 26th and Myrtle sts, th s 89 ft by w 125 ft, th n 19 ft, th e 20 ft, th n 70 ft, th e 105 ft to pt of beg, por blk 433, and imps 20 30
31248 James G Neish—Pers prop.. 3 38

BLOCK 435.

31303 J J Dowling—Pce of ld beg at a pt on the w l of Linden st 125 ft n fm 24th st, th n 25 ft by 132 ft w, por blk 435 .... 5 00

BLOCK 438.

31347 Mercantile Trust Co—Mortgagee's Interest in Northern Extension, map filed of record in the office of the Recorder of Alameda Co, lots 10, 17, 18, 19 and 20, blk Q-438 .... 14 00

BLOCK 439.

31350 H S Aldrich—Mortgagee's interest, pce of ld beg at a pt on the w l of Union st 133 6-12 ft s fm 26th st, th s 50 ft by 230 ft w, por blk 439 .... 9 50
31356 Blanca Alexander—Pce of ld beg at the nw cor of 24th and Union sts, th n 73 6-12 ft by 230 ft deep w, por of blk 7-439 .... 2 00
31357 George W A Bletten, et al—In Northern Extension, map filed of record in the office of the Recorder of Alameda Co, pce of ld beg at the ne cor of 26th and Poplar sts, th e 75 ft by 108 6 12 ft deep s, lots 8, 9 and 10, blk 7-439, poll tax 1905.......... 4 50
31359 Mollie C Smith—In Northern Extension, map filed of record in the office of the Recorder of Alameda Co, pce of ld beg at the sw cor of 26th and Union sts, th w 75 ft by 108 6-12 ft deep s, por of lots 18, 19 and 20, blk 7-439 .... 6 80
31361 Foresters of America—Mortgagee's Interest in Northern Extension, map filed of record in the office of the Recorder of Alameda Co, s 25 ft of lot 18, blk 7-439.... 9 50

BLOCK 445.

31425 Margaret Manning — Mortgagee's Interest in Northern Extension, map filed of record in the office of the Recorder of Alameda Co, s 1-2 of lot 14, blk O-445.......... 7 70

BLOCK 447.

31429 Annie A Woodward and Lizzie B Clark—In Northern Extension, map filed of record in the office of the Recorder of Alameda Co, n 40 ft of lot 2, blk N-447.......... 6 35
31440 Walter W Canning — In Northern Extension, map filed of record in the office of the Recorder of Alameda Co, n 30 ft of s 31 ft of lot 8, blk N-447, and imps, pers prop 2 42

BLOCK 450.

31471 Edward Gill — Pce of ld beg at the sw cor of 28th and Filbert sts, th e 125 ft by 262 1-2 ft deep s, por of blk 450, and imps, poll tax 1905 .... 4 50

BLOCK 451.

31486 Samuel A Jones—In Keene Tract, map filed of record in the office of the Recorder of Alameda Co, n 10 ft of lot 27, blk 451 and lot 26, blk 451, and imps, poll tax 1905 4 50

BLOCK 453.

31535 J S Harris—Mortgagee's Interest in Golden Gate Homestead, map filed of record in the office of the Recorder of Alameda Co, lot 7, blk B-453.......... 8 20
31553 A J McKee—In Golden Gate Homestead, map filed of record in the office of the Recorder of Alameda Co, lot 21, blk B-453.......... 9 50
31553 A J McKee—In Golden Gate Homestead, map filed of record in the office of the Recorder of Alameda Co, lot 28, blk B-453, and imps 20 30

BLOCK 454.

31587 John M Cockerton — In Golden Gate Homestead, map filed of record in the office of the Recorder of Alameda Co, lot 22, blk A-454 .... 4 91

BLOCK 457.

31620 Clara W Jones—In Peralta Homestead, map filed of record in the office of the Recorder of Alameda Co, lot 2, blk E-457.......... 9 05
31620 Clara W Jones—In Peralta Homestead, map filed of record in the office of the Recorder of Alameda Co, lot 11, blk E-457.......... 14 90

BLOCK 458.

31621 Mary Gilmore—In Peralta Homestead, map filed of record in the office of the Recorder of Alameda Co, w 35 ft of lot 1, blk H-458...... 3 65
31630 Stockton Savings Bank—Mortgagee's Interest in Peralta Homestead, n 25 ft of lot 3 and s 25 ft of lot 4, blk H-458 .... 5 00
31639 Maud M and Frank L Carroll—In Peralta Homestead, map filed of record in the office of the Recorder of Alameda Co, e 52 1½-12 ft of lot 6, blk H-458.......... 2 30
31640 A Hawkins — Mortgagee's Interest in Peralta Homestead, map filed of record in the office of the Recorder of Alameda Co, e 52 1½-12 ft of lot 6, blk H-458 .... 3 20
31656 Julius Attendorf—In Peralta Homestead, map filed of record in the office of the Recorder of Alameda Co, Lot 12, blk H-458, and imps.... .... 10 58

BLOCK 459.

31658 H C Morris—In Peralta Homestead, map filed of record in the office of the Recorder of Alameda Co, e 25 ft of w 78 ft of lot 1, blk I-459 .... 1 55
31661 M Friedlander—In Peralta Homestead, map filed of record in the office of the Recorder of Alameda Co, e 12 ft of lot 1 and w 13 ft of lot 12, blk I-459.......... 2 75

BLOCK 462.

31701 Cecilie M Lansten—In Peralta Homestead, map filed of record in the office of the Recorder of Alameda Co, n 25 ft of s ½ of lot 3, blk G-462, and imps.......... 3 65
31703 William B Hall—In Peralta Homestead, map filed of record in the office of the Recorder of Alameda Co, s 25 ft of n ½ of lot 4, blk G-462, and imps 5 45
31707 Martha E Newcomb—In Golden Gate Homestead, map filed of record in the office of the Recorder of Alameda Co, n ½ of lot 5, blk G-462 .... 5 00
31727 M and S Giroux—In Peralta Homestead, map filed of record in the office of the Recorder of Alameda Co, e 58½ ft of lot 12, blk G-462, and imps.......... 11 84
31728 Moses Giroux—In Peralta Homestead, map filed of record in the office of the Recorder of Alameda Co, e 25 ft of w 75 ft of lot 12, blk G-462 .... 1 55

BLOCK 464.

31760 H K Putnam — Mortgagee's interest in Peralta Homestead, map filed of record in the office of the Recorder of Alameda Co, n ½ of lot 3, blk C-464.... 8 02
31761 R P M Greeley—In Peralta Homestead, map filed of record in the office of the Recorder of Alameda Co, pce of ld beg at a pt on the e l of Adeline st, 300 ft n from 30th st, th n 25 ft by 127 ft e, por of lots 4 and 9, blk C-464, and imps...... 7 28

BLOCK 465.

31814 Elizabeth M Reed—In Glascock Tract, map filed of record in the office of the Recorder of Alameda Co, s 10 ft of lot 12, blk 465 and lot 13, blk 465, and imps.......... 8 23
31823 Delia McDonald—In Glascock Tract, map of record filed in the office of the Recorder of Alameda Co, lot 27, blk 465 and n 25 ft of lots 28 and 29, blk 465 and imps, pers prop 2 42
31824 J F Cross—Mortgagee's interest in Glascock Tract, map filed of record in the office of the Recorder of Alameda Co, lot 27 and n 26 ft of lots 28 and 29, blk 465 .... 16 70
31827 M M Edwards—In Glascock Tract, map filed of record in the office of the Recorder of Alameda Co, s 75 ft of lot 29, blk 465, and imps.... 8 80

BLOCK 471.

31894 A M and M E King—In Map No 2, Watts Tract, map filed of record in the office of the Recorder of Alameda Co, w 28 3-12 ft of lot 1, blk 471, and imps, pers prop 2 42
31920 Mrs E B Henshaw—In Glascock Tract, map filed ord in the office of the Recorder of Alameda Co, s 10 ft of lot 12, blk 471 and lot 13, blk 471, and imps... 7 64
31929 Antonio Raulino—In Glascock Tract, map filed of of record in the office of the Recorder of Alameda Co, e 15 ft of lot 29, blk 471 and w 15 ft of lot 28, blk 471, and imps.......... 6 38
31930 Francis A Moore—In Glascock Tract, map filed of record in the office of the Recorder of Alameda Co, lot 31, blk 471, and imps... 6 80

BLOCK 472.

31933 F E Smith—In Map No 2, Watts Tract, map filed of record in the office of the Recorder of Alameda Co, e 13 ft of lot 1, blk 472 and w 17 ft of lot 12, blk 472, and imps, poll tax 1905.......... 4 50
31940 Anne M L Schramm — In Map No 2, Watts Tract, Map filed of record in the office of the Recorder of Alameda Co, pce of ld beg at a pt on the e l of Adeline st, 107 6-12 ft n fm 32d st, th n 30 ft by 127 ft e, por lot 2, blk 472, and imps, pers prop.......... 2 42
31970 J S Myers — Mortgagee's interest in Map No 2, Watts Tract, pce of ld beg at a pt on the w l of Chestnut st, 254 ft s fm 34th st, th s 40 ft by 127 ft w, por of lot 9, blk 472..... 18 50
31978 Louise E Gates—In map No. 2, Watts Tract, map filed of record in the office of the Recorder of Alameda Co, pce of ld beg at a pt on the n l of 32d st, 77 6-12 ft w fm Chestnut st, th w 37 6-12 ft by 100 ft n, por lot 11, blk 472, and imps, pers prop.......... 2 42
31989 J S Myers—Mortgagee's interest in Map No 2, Watts Tract, map filed of record in the office of the Recorder of Alameda Co, pce of ld beg at a pt on the w l of Chestnut st, 275 ft n from 32d st, th n 36 ft by 127 ft w, por of lots 9 and 10, blk 472 .... 27 50
32007 Ira Vaughn—In Map No 2, Watts Tract, map filed of record in the office of the Recorder of Alameda Co, n 25 ft of s ½ of lot 9, blk 473, and imps.......... 10 40

BLOCK 474.

32023 Gertrude Winter—In Map No 2, Watts Tract, map filed of record in the office of the Recorder of Alameda Co, w 80¼ ft of lot 1, blk 474.... .... 4 10

BLOCK 476.

32043 Margaret McDonald — In Map No. 2, Watts Tract, map filed of record in the office of the Recorder of Alameda Co, s 25 ft of lot 2, blk 476 and n 2 ft of s 75 feet of lot 1, blk 476, and imps.......... 8 15

BLOCK 477.

32071 Margaret A, Annie H and Sarah Garton—In Map No 2, Watts Tract, map filed of record in the office of the Recorder of Alameda Co, s 25 ft of lot 8, blk 477, and imps 3 86

BLOCK 478.

32078 Church Erection Society—Mortgagee's interest in Map 2 Watts Tract, map filed of record in the office of the Recorder of Alameda Co, pce of ld at the ne cor of 34th and Adeline sts, th n 100 ft, e 90 ft, s 34 ft, w 8 ft, s 6 ft, w 27 ft, s 60 ft, w 63 ft to beg, por lot 1, blk 478.. 9 50
32081 Sarah E Leutell—In Map No. 2, Watts Tract, map filed of record in the office of the Recorder of Alameda Co, s 25 ft of n ½ of lot 2, blk 478, and imps... 6 80
32088 W H Harter, et al—In map No. 2, Watts Tract, map filed of record in the office of the Recorder of Alameda Co, pce of ld beg at a pt on the n l of 34th st, 68 feet e fm Adeline st, th. e 20 ft by 60 ft n, por of lot 1, blk 478, and imps.......... 8 60
32089 Church Erection Society—Mortgagee's interest in Map No 2, Watts Tract, map filed of record in the office of the Recorder of Alameda Co, pce of ld beg at a pt on the n l of 34th st, 63 ft e fm Adeline st, th e 20 ft by 60 ft n, por lot 1, blk 478.......... 9 50
32106 Rebecca M White—Mortgagee's interest in Map No 2, Watts Tract, map filed of record in the office of the Recorder of Alameda Co, n 50 ft of s 75 ft of lot 10, blk 478 .... 32 90

BLOCK 482.

32149 Michael McCarty—In Gibbon's Property (Revised), map filed of record in the office of the Recorder of Alameda Co, lot 18, blk 482, and imps, poll tax 1905...... 4 50

BLOCK 484.

32160 W W Montague—In Plot 406, map filed of record in the office of the Recorder of Alameda Co, pce of ld beg at the sw cor of Atlantic and Pine sts, th w 206 92-100 ft by se 208 ft, n 62 39-100 to beg, por of blk 484 .... [illegible]

BLOCK 486.

32173 Mary Daly—In Gibbon's Property (Revised), map filed of record in the office of the Recorder of Alameda Co, pce of ld beg at a pt on the s l of Atlantic st, 230 1-2 ft w fm Willow st, th w 28.04 ft by 101.35 ft s, por blk 486, and imps.......... [illegible]

BLOCK 487.

32196 Thomas Kehoe—In Gibbon's Property (Revised), map filed of record in the office of the Recorder of Alameda Co, lot 1, blk 487, and imps.. [illegible]

BLOCK 489.

32234 Josephine Chappelle — In Gibbon's Property, Revised map filed of record in the office of the Recorder of Alameda Co, lot 5, blk 489, and imps.......... [illegible]

BLOCK 490.

32263 Jos P Sequeira—In Gibbon's Property, Revised map filed of record in the office of the Recorder of Alameda Co, lot 26, blk 490, and imps.... [illegible]

BLOCK 492.

32325 Jefferson D King—In Plot 406, map filed of record in the office of the Recorder of Alameda Co, lot 23, blk 53-492, and imps.......... [illegible]

BLOCK 493.

32345 Mary Lane — Mortgagee's Interest in Plot 406, map filed of record in the office of the Recorder of Alameda Co, lot 25, blk 39-493.......... [illegible]

BLOCK 494.

32365 B and B McGalligan—In Plot 406, map filed of record in the office of the Recorder of Alameda Co, lot 4, blk 45-494 .... [illegible]

BLOCK 499.

32395 John Weimmer—In Plot 406, map filed of record in the office of the Recorder of Alameda Co, lot 27, blk 33-499 and w 1-2 of lot 28, blk 33-499, and imps.......... [illegible]

BLOCK 500.

32407 Peter O'Connor—In Plot 406, map filed of record in the office of the Recorder of Alameda Co, lot 26, blk 28-500, and imps .... [illegible]

BLOCK 501.

32426 Maria J Dolan—Pce of ld beg at a pt on the e l of Willow st 100 ft n fm William st, th n 25 ft by 75 ft e, por blk 501, and imps.......... [illegible]

BLOCK 503.

32463 Alcatraz Masonic Hall Association—In Berry Tract, map filed of record in the office of the Recorder of Alameda Co, lots 11 and n 10 3-12 ft of lot 13, blk 503, and lot 12, blk 503, and imps, pers prop.......... [illegible]
32471 Annie Hegarty—Mortgagee's Interest, pce of ld beg at a pt on the e l of Campbell st 72 ft n fm Railroad ave, th 44 4½-12 ft, e 116 ft, s 42 1-2 ft, w 103 ft to beg, por blk 503 .... 8 60

BLOCK 504.

32494 S S Gillespie—In Casserly Tract at Point, map filed of record in the office of the Recorder of Alameda Co, lot 19, blk 504, and imps.......... 26 60

BLOCK 505.

32521 Carrie A Bair—In Plot 406, map filed of record in the office of the Recorder of Alameda Co, e 1 ft of lot 26, blk 25-505, and lot 27, blk 25-505, and imps .... [illegible]

BLOCK 507.

32539 A D Pryal—Mortgagee's Interest in Plot 406, map filed of record in the office of the Recorder of Alameda Co, lot 12, blk 37-507 .... 27 50

BLOCK 508.

32558 Margaret Ryan—In Plot 406, map filed of record in the office of the Recorder of Alameda Co, lot 9, blk 43-508, and imps .... [illegible]

BLOCK 509.

32563 Continental Investment Co—In Plot 406, map filed of record in the office of the Recorder of Alameda Co, lot 1, blk 48-509 .... 2 13
32563 Continental Investment Co—In Plot 406, map filed of record in the office of the Recorder of Alameda Co, lot 2, blk 48-509 .... 1 97
32563 Continental Investment Co—In Plot 406, map filed of record in the office of the Recorder of Alameda Co, lot 8, blk 48-509 .... 1 97
32563 Continental Investment Co—In Plot 406, map filed of record in the office of the Recorder of Alameda Co, lot 10, blk 48-509 .... 2 13
32563 Continental Investment Co—In Plot 406, map filed of record in the office of the Recorder of Alameda Co, lot 11, blk 48-509.......... 2 13
32563 Continental Investment Co—In Plot 406, map filed of record in the office of the Recorder of Alameda Co, lot 12, blk 48-509.......... 2 13

BLOCK 514.

32591 A W Johnson—In Plot 406, map filed of record in the office of the Recorder of Alameda Co, lot 26, blk 26-514, and imps .... [illegible]

BLOCK 517.

33611 Ada D Anthony—In Ziegenbein Survey No 1166, map filed of record in the office of the Recorder of Alameda Co, lot 1, blk 517 and s 10 ft of lot 2, blk 517, and imps, pers prop.......... [illegible]
32620 D S Moulton—In Ziegenbein Survey No 1166, map filed of record in the office of the Recorder of Alameda Co, w 2 ft of lot 8, blk 517, and lot 9, blk 517, and imps 9 53
32630 Miles Standish—In Ziegenbein Survey No 1166, map filed of record in the office of the Recorder of Alameda Co, s 10 ft of lot 14 and n 15 ft of lot 15, blk 517, and imps 13 10
32633 Timothy Nunan—In Ziegenbein Survey No 1166, map filed of record in the office of the Recorder of Alameda Co, n 26 ft of lot 18, blk 517, and imps, poll tax 1905.......... 4 50

BLOCK 518.

32652 George E Lilley—In Casserly Tract at Point, map filed of record in the office of the Recorder of Alameda Co, lot 7 and n 14 ft of lot 6, blk 518, and imps.......... 8 90
32653 Continental Building and Loan Association — Mortgagee's Interest in Casserly Tract at Point, map filed of record in the office of the Recorder of Alameda Co, lot 7 and n 14 ft of lot 6, blk 518 .... [illegible]
32666 Constancia Vargas—In Casserly Tract at Point, map filed of record in the office of the Recorder of Alameda Co, lot 19, blk 518, and imps 2 75
32672 B S Gillespie—In Casserly Tract at Point, map filed of record in the office of the Recorder of Alameda Co, lot 24, blk 518, and imps.......... 5 00
32673 B W Thompson — Mortgagee's Interest in Casserly Tract at Point, map filed of record in the office

Recorder of Alameda Co, lot 24, blk 518 .... 9 50

BLOCK 521

32760 Mary C Wilson—In Casserly Tract at Point, map filed of record in the office of the Recorder of Alameda Co, lots 28, 29 and 30, blk 521, imps and pers prop.... 2 42

BLOCK 522

32668 Janet Carlson—In City Survey 1549, map filed of record in the office of the Recorder of Alameda Co, lot 8, blk 522, and imps.... 11 30

32761 Naimo A Winther—In City Survey 1549, map filed of record in the office of the Recorder of Alameda Co, lot 26, blk 522, and imps.. 1 85

32760 Mary A Strickland—In City Survey 1549, map filed of record in the office of the Recorder of Alameda Co, s 4 ft of lot 21 and n 24 ft of lot 22, blk 522, and imps 5 33

BLOCK 523

32790 Magnus Freeman—Pce of ld beg at a pt 177 ft w from Wood st and 60 ft s from n line of Chase st w (if produced w), th w 25 ft by 136 3-12 ft s, por of blk 523, and imps.... 5 00

32794 Walter Uhlman—Pce of ld beg at a pt 102 ft w from Wood st and 60 ft s from the n line of Chase st (if produced w), th w 25 ft by 136 3-12 ft s, por blk 523.... 3 85

32793 William Long—Pce of ld beg at a pt on the w line of Wood st 120 ft n from Division st, th n 35 ft by 112 ft w, por blk 523, and imps 20 30

32803 G E Lilley—Pce of ld beg at the nw cor of Wood and Division sts, th n 50 ft by 33¼ ft deep w, por of blk 523, and imps.... 9 50

BLOCK 528

32862 G W Mitchell—Pce of ld beg at a pt on the s line of Seward st 190 ft e from Willow st, th e 33 ft by 80 ft s, por of blk 528, and imps.. 11 00

32876 A Fisk and A A Freeman—Pce of ld beg at a pt on the s line of Seward st 124 ft w from Campbell st, th w 33 ft by 80 ft s, por blk 528, and imps.... 17 60

BLOCK 533

32969 Mary J Murray—In Part of Plot 402, map filed of record in the office of the Recorder of Alameda Co, pce of ld beg at the sw cor of Lincoln and Pine sts, th s 26 6-12 ft by 120 ft deep w, por of blk 533, and imps..... 14 00

BLOCK 535

33004 Jerry Sullivan—In Toland Tract, map filed of record in the office of the Recorder of Alameda Co, lot 6, blk A-535, and imps..... 4 10

33035 Catherine Donaker—In Toland Tract, map filed of record in the office of the Recorder of Alameda Co, w 46 ft of lots 26, 27, 28, blk A-536 .... 26 60

33046 E S Angel—Mortgagee's interest, in Toland Tract, map filed of record in the office of the Recorder of Alameda Co, lot 7, blk B-536.... 2 30

33062 Jacob J Barlin—In Harvey Tract, map filed of record in the office of the Recorder of Alameda Co, lots 11 and 12, blk 536, and imps.. 9 32

BLOCK 538

33110 Laura A Milton—Mortgagee's interest, in Map of Block 713, map filed of record in the office of the Recorder of Alameda Co, lot 24, blk 538.... 14 90

BLOCK 540

33167 C E Hanson—Mortgagee's interest, in Oakland Point Homestead, map filed of record in the office of the Recorder of Alameda Co, n 31 ft of lots 14 and 15, blk B-540.... 8 60

BLOCK 541

33175 Annie McMahon—In Plot 401, map filed of record in the office of the Recorder of Alameda Co, pce of ld beg at a pt on the n line of Lincoln st 317 6-12 ft w from Wood st, th w 52 6-12 ft by 130 ft n, por blk 541.. 10 40

33187 George A Reuben—In Plot 401, map filed of record in the office of the Recorder of Alameda Co, pce of ld beg at a pt on the n line of Wood st 208 ft n from Lincoln st, th n 26 ft by 102½ ft w, por blk 541, and imps. 5 96

BLOCK 544

33203 Citizens' Building & Loan Association, mortgagee's interest, in Oakland Point Homestead, map filed of record in the office of the Recorder of Alameda Co, pce of ld beg at a pt on the e line of Wood st 31 ft s from 13th st, th s 27 ft by 92 2-12 ft e, por lots 1 and 4 blk A-544.... 1 85

BLOCK 546

33260 J Jurgensen—In Map of Block 726G, map filed of record in the office of the Recorder of Alameda Co, lot 5, blk B-546, and imps.... 13 20

33279 Jessie R Nelson et al—In Map of Block 726 E, map filed of record in the office of the Recorder of Alameda Co, lot 27, blk B-546, imps and pers prop.... 3 38

33282 G Ghiglione—In Map of Block 726 B, map filed of record in the office of the Recorder of Alameda Co, lot 29, blk B-546, imps and poll tax 1905.... 4 50

BLOCK 549

33333 H Kriesst — In Garden Tract, map filed of record in the office of the Recorder of Alameda Co, w 15 ft of lot 22 and lot 23, blk J-549 .... 6 35

BLOCK 553

33397 Annie Hoyer—In Map of Tract 382, map filed of record in the office of the Recorder of Alameda Co, lot 6, blk B-553, and imps..... 12 20

BLOCK 556

33440 E C Webster—An undivided ½ interest in Garden Tract, map filed of record in the office of the Recorder of Alameda Co, lots 1 to 7, blk C-556.... 6 35

33440 E C Webster—An undivided ½ interest in Garden Tract, map filed of record in the office of the Recorder of Alameda Co, pce of ld beg at the se cor of 16th and Wood st, th e 105 3-12 ft, sw 115 ft, n 45 6-12 ft to beg, por of blk C-556...... 1 40

BLOCK 558

33460 Central Pacific Railroad Co (a corporation)—An undivided ½ interest in a pce of ld beg at the ne cor of 16th and Wood sts, th n 115 7¼-12 ft by 90 ft deep e, por blk 558.... 95

BLOCK 561

33606 Michael McGuirn — In map of Redivision of Block 740 and por Block 739, 727 and 728, map filed of record in the office of the Recorder of Alameda Co, lot 18, blk A-561, and imps.... 2 39

33607 B H Madison—In Map of Redivision of Block 740 and por Block 739, 727 and 728, map filed of record in the office of the Recorder of Alameda Co, w 12¾ ft lot 14 and lot 15, blk A-561 .... 8 63

33612 Daniel McLeod—In Map of Redivision of Block 740 and por Blocks 739, 727 and 728, map filed of record in the office of the Recorder of Alameda Co, lots 25 and 26, blk A-561, and imps.. 34 35

33612 Daniel McLeod — Pers prop.... 3 42

33613 Daniel McLeod—In Map of [illegible]

Alameda Co, lot 27, blk A-561, and imps.... 4 10

BLOCK 572.

33536 Frederick Tillman Jr — In Houghton Tract, map filed of record in the office of the Recorder of Alameda Co, entire blk 572.... 26 60

BLOCK 573.

33538 Frederick Tillman Jr—In Houghton Tract, map filed of record in the office of the Recorder of Alameda Co, lots 1 and 2 and lots 8 to 11, blk 573.... 15 80

BLOCK 588.

33584 W F Brock—In Peralta Homestead, map filed of record in the office of the Recorder of Alameda Co, e 50 ft of lot 1, blk O-588 2 30

BLOCK 589.

33618 W D West — In peralta Homestead, map filed of record in the office of the Recorder of Alameda Co, n 25 ft of e 100 ft of lot 8 blk N-589.... 2 18

33621 Jose E Lainhas—In Peralta Homestead, map filed of record in the office of the Recorder of Alameda Co, s 25 ft of e 100 ft of lot 8, blk N-589, and imps 94

BLOCK 590.

33639 Oakland Land Co—Mortgagee's interest in Peralta Homestead, map filed of record in the office of the Recorder of Alameda Co, lots 1, 2 and 7, blk M-590; also in Pelalta Homestead, map filed of record in the office of the Recorder of Alameda Co, pce of ld beg at a pt on the w l of Louisa st, 125 ft s fm A st, th s 75 ft, w 266 ft, n 25 ft, e 107 5¼-12 ft, ne 50 ft, e 137 4¼-12 ft to beg, por blk M-590.... 33 80

BLOCK 595.

33717 Lawrence F A Burns — In Map No 2, Watts Tract, map filed of record in the office of the Recorder of of Alameda Co, sub D lot 2 and sub C lot 2, blk 595, imps and poll tax 1905.... 4 50

33719 Alpheus C Newman — In Map No 2, Watts Tract, map filed of record in the office of the Recorder of Alameda Co, sub B of lot 3, blk, 595 and imps.... 5 12

BLOCK 596.

33751 Joseph Ferro—In Map No 2, Watts Tract, map filed of record in the office of the Recorder of Alameda Co, w 17 6-12 ft of sub F. of lot 1, blk 596, and imps.... 8 15

33751 Joseph Ferro—In Map No. 2, Watts Tract, map filed of record in the office of the Recorder of Alameda, e 12 6-12 ft of sub G, lot 1, blk 596.... 1 85

33751 Joseph Ferro—In Map No 2, Watts Tract, map filed of record in the office of the Recorder of Alameda Co, w 12 6-12 ft of sub G, lot 1, blk 596 .... 1 85

33751 Joseph Ferro—In Map No 2, Watts Tract, map filed of record in the office of the Recorder of Alameda Co., sub H, lot 1, blk 596 3 20

33774 Squire Burke — Mortgagee's interest, in Map No 2, Watts Tract, map filed of record in the office of the Recorder of Alameda Co, sub F, lot 6 and sub E, lot 7, blk 596.... 4 28

BLOCK 597.

33818 W R Slater—In Map No 2, Watts Tract, map filed of record in the office of the Recorder of Alameda Co, sub F, lot 6, blk 597.... 2 75

33819 A S Burgela—In Map No 2, Watts Tract, map filed of record in the office of the Recorder of Alameda Co, sub E, lot 7, blk 597, and imps 7 25

33822 Antonio Jacobs—In Map No 2, Watts Tract, map filed of record in the office of the Recorder of Alameda Co, n 70 ft of sub A-B, lot 7, blk 597, and imps.... 7 70

33825 Ellen Engelbretson — In map No. 2, Watts Tract, map filed of record in the office of the Recorder of Alameda Co, sub A, lot 8, blk 597 and imps. 4 28

33828 Alfred Norin—In map No 2, Watts Tract, map filed of record in the office of the Recorder of Alameda Co, sub A, lot 9, blk 597 and imps 95

33834 John Carlson—In map No 2 Watts Tract, map filed of record in the office of the Recorder of Alameda Co., sub D, lot 11, blk 597 and imps 2 30

33834 John Carlson—Pers prop .. 4 34

BLOCK 598.

33849 Mary Leonard—In map No 2, Watts Tract, map filed of record in the office of the Recorder of Alameda sub A, lot 2, blk 598.... 1 13

33849 Mary Leonard—In Map No 2, Watts Tract, map filed of record in the office of the Recorder of Alameda Co., sub B, lot 2, blk 598 and imps 3 65

33851 A. W. Patterson—In map no. 2, Watts Tract, map filed of record in the office of the Recorder of Alameda Co, sub D, lot 2, blk 598 1 85

33851 A W Patterson—In map No 2, Watts Tract, map filed of record in the office of the Recorder of Alameda Co, sub A, lot 3, blk 598 1 85

BLOCK 607.

33944 Mary K Spooner—In map No 2, Watts Tract, map filed of record in office of the Recorder of Alameda Co., sub A, lot 9, blk 607. 2 75

BLOCK 608

33970 Philip Betz—In Map No 2, Watts Tract, map filed of record in the office of the Recorder of Alameda Co, sub A lot 8, blk 608.... 2 30

33970 Philip Betz—In Map No 2, Watts Tract, map filed of record in the office of the Recorder of Alameda Co, sub B, lot 8, blk 608.... 2 30

33970 Philip Betz—In Map No 2, Watts Tract, map filed of record in the office of the Recorder of Alameda Co, Sub C, lot 8, blk 608.... 2 30

33970 Philip Betz—In Map No 2, Watts Tract, map filed of record in the office of the Recorder of Alameda Co, sub D, lot 8, blk 608.... 2 30

BLOCK 609.

33980 Samuel Rouse—In Map No 2, Watts Tract, map filed of record in the office of the Recorder of Alameda Co, sub D, lot 12 and sub E, lot 12, blk 609, and imps.... 5 54

33983 Emily S Smith—In Map No 2, Watts Tract, map filed of record in the office of the Recorder of Alameda Co, w 24 ft sub G, lot 1, blk 609 and imps 1 97

34013 Antonio E D Miller—In Map No 2, Watts Tract, map filed of record in the office of the Recorder of Alameda Co, sub B, lot 11, and sub C, lot 11, blk 609, imps and poll tax 1905.... 4 50

BLOCK 611.

34055 H S Bridge — Mortgagee's Interest, In Map No 2, Watts Tract, map filed of record in the office of the Recorder of Alameda Co, sub A, lot 2, and sub B, lot 2 blk 611.... 5 00

34060 John M Alves—In Map No 2, Watts Tract, map filed of record in the office of the Recorder of Alameda Co, sub B, lot 3, and s ½ sub C, lot 3, blk 611 and imps... 10 40

34060 John M Alves—Pers prop.. 2 42

34063 Henry L Bouchier—In Map No 2, Watts Tract, map filed of record in the office of the Recorder of Alameda Co, sub C, lot 11, blk 611, and imps 3 44

BLOCK 612.

34104 Helen M Hitchcock—In Map No 2, Watts Tract, map filed of record in the office of the Recorder of Alameda Co, sub A, lot 5, blk 612... 3 20

34104 Helen M Hitchcock—In Map No 2, Watts Tract, map filed of record in the office of the Recorder of Alameda Co, sub B, lot 5, blk 612.... 2 75

BLOCK 613.

34140 Manuel Crus—In Map No 2, Watts Tract, map filed of record in the office of the Recorder of Alameda Co (por in city), sub D, lot 5, blk 613 and imps.... 5 90

BLOCK 621.

34195 H D Rowe — In Schroeder Tract, map filed of record in the office of the Recorder of Alameda Co, s 34 3-12 ft of lot 15, blk 621 and imps 45 44

BLOCK 622.

34206 Pliny Bartlett—Pce of ld beg at a pt on the w line of Franklin st 40 ft s from Birmie st, th s 100 by 150 ft w, por blk 622 and imps.. 17 30

BLOCK 623.

34212 F J Todd—Mortgagee's Interest In Fountain Place, map filed of record in the office of the Recorder of Alameda Co, e 50 ft of lot 1, blk G-623.... 72 50

BLOCK 624.

34228 Mrs E J Bradley—Pce of ld beg at the nw cor of Webster and 14th sts, th n 136 ft by 150 ft w. portion of blk 624, imps and pers prop 2 42

BLOCK 625.

34294 William I Reed—Pce of ld beg at a pt on the w line of Harrison st 456 ft n fm 14th st, th n 50 ft by 150 ft w, por of blk 625 and imps 56 36

34307 W Frank Pierce—Pce of ld beg at a pt on the w line of Harrison st 83 ft s fm Durant st, th s 70 ft by 150 ft w, por of blk 625, and imps 90 50

34308 Emeline Gaskill—Pce of ld beg at the sw cor of Durant and Harrison sts, th s 83 ft by 150 ft deep w, por blk 625 and imps.... 61 19

BLOCK 626.

34392 Dora S Van Alstine—In Alice Park, map filed of record in the office of the Recorder of Alameda Co, lot 26, blk 626 and imps.... 14 49

BLOCK 627.

34406 Davis S Edwards—Pce of ld beg at a pt on the e line of Alice st 150 ft s fm Durant st, th s 40 ft by 133 94-100 ft e, por blk 627 and imps 4 28

BLOCK 630.

34443 John R Cook—Pce of ld beg at a pt on the w line of Oak st 377 ft n fm 14th st, th n 50 ft by 160 ft w, por blk 630 .... 45 50

BLOCK 632.

34473 Union Savings Bank—Mortgagee's Interest, pce of ld beg at a pt on the e line of Oak st 1250 ft n fm 13th st, th nw 42 ft by r a e to Lake Merritt, por blk 632.. 28 85

BLOCK 636.

34506 Thomas Penlington et al—Pce of ld beg at the sw cor of Delger and Harrison sts, th s 108 17-100 ft by w 120 31-100 ft, n 96 8-12 ft, e 130 ft to beg, por blk 636 and imps 134 60

34506 Thomas Penlington et al—Pers prop 10 10

34507 Harry P Carlton—Pce of ld beg at a pt on the e l of Webster st, 320 45-100 ft n fm 19th st, th n 42 35-100 ft, nw 20 29-100 ft, e 159 37-100 ft, s 69 15-100 ft, w 150 ft to beg, por of blk 636, imps and poll tax 1905 .... 4 50

34513 Walter S Mackey—Pce of ld beg at a pt on the w l of Harrison st 265 ft n fm 19th st, th n 45 ft by 150 ft w, por blk 636, and imps 2 30

34513 Walter S Mackey—Pers prop 8 18

BLOCK 637.

34542 Anna B Johnson—Pce of ld beg at a pt on the w l of Webster st 80 ft s fm 20th st, th s 30 ft, w 98 80-100 ft, n 35 ft, e 93 84-100 ft to beg, por of blk 637, and imps.... 9 50

34542 Anna B Johnson—Pers prop 5 30

BLOCK 638.

34544 Susan F Mills—In Fountain Place, map filed of record in the office of the Recorder of Alameda Co, lot 1, blk F-638, and imps 7 70

34565 M L Jenkin—In Fountain Place, map filed of record in the office of the Recorder of Alameda Co, pce of ld beg at a pt on the s l of Delger st 100 ft w fm Franklin st, th w 50 ft by 146 ft s, por lots 6 and 7, blk F-638, and imps 35 60

34565 M L Jenkins—Pers prop.... 2 42

BLOCK 641.

34622 Edward Clark—In Campbell Tract, map filed of record in the office of the Recorder of Alameda Co, lots 40 and 41, blk 641, imps and poll tax 1905.... 4 50

34623 Louis E Gieschen and Henry F Gieschen — In Campbell Tract, map filed of record in the office of the Recorder of Alameda Co, lots 42 and 43, blk 641, and imps 2 75

BLOCK 644.

34704 A Petersen — Mortgagee's Interest, pce of ld beg at a pt on the s l of Delger st 150 ft w fm Telegraph ave, th w 50 ft by 86 ft s, por blk 644 .... 35 60

34711 James H Taylor—Pce of ld beg at a pt on the n l of William st 200 ft w fm Telegraph ave, th w 75 ft by 85 ft n, por blk 644, and imps.. 12 68

BLOCK 645.

34747 W F Lewis—Pce of ld beg at a pt on the n l of Delger st 349 ft w fm Telegraph ave, th w 29 ft by 100 ft n, por blk 645 .... 16 25

34753 Varney W Gaskill—Pce of ld beg at a pt on the s l of Hobart st 100 ft w fm Telegraph ave, th w 33 ft by 110 ft s, por blk 645, and imps.. 5 33

34764 State Savings Bank—Mortgagee's Interest, pce of ld beg at a pt on the n l of Delger st 453 ft w fm Telegraph ave, th w 45 ft by 100 ft n, por blk 645 .... 29 90

BLOCK 648.

34846 James Conlan—In Wilcox Place, map filed of record in the office of the Recorder of Alameda Co, lots 13 and 14, blk D-648, imps and poll tax 1905 .... 4 50

BLOCK 650.

34870 Mahala J McDowell—Pce of ld beg at a pt on the w l of Franklin st 103 4-10 ft n fm 20th st, th n 40 ft, w 100 22-100 ft, sw 35 55-100 ft, e 113 88-100 ft to beg, por blk 650, and imps 4 10

34870 Mahala J McDowell—Pers prop 2 42

34871 Central Bank—Mortgagee's Interest, pce of ld beg at a pt on the w l of Franklin st 103 4-10 ft n fm 20th st, th n 40 ft, w 100 22-100 ft, sw 35 55-100 ft, e 113 88-100 ft to beg, por blk 650.... 37 40

34896 Susan T Fisher—In Wilcox Place, map filed of record in the office of the Recorder of Alameda Co, pce of ld beg at the ne cor of Broadway and 20th sts, th n 83 ft by 90 ft deep e, por of blk 650, and imps.... 19 19

BLOCK 651.

34916 Lucy B Blackwood — In Pacific Homestead, map filed of record in the office of the Recorder of Alameda Co, pce of ld beg at a pt on the e l of Franklin st [illegible] ft n fm 20th st, th n 32 ft, e 87 70-100 ft, s 32 ft, w 85 98-100 ft to beg, por blk 3-651, and imps.... 10 63

34921 William Porter—In Pacific Homestead, map filed of record in the office of the Recorder of Alameda Co, pce of ld beg at a pt on the w l of Webster st 45 ft n fm 20th st, th n 42 ft, w 93 61-100 ft, s 33 63-100 ft, e 104 1-100 ft to beg, por blk 3-651, imps and pers prop 8 18

34927 Lucy B Blackwood—In Pacific Homestead, map filed of record in the office of the Recorder of Alameda Co, pce of ld beg at a pt on the e l of Franklin st 214 ft n fm 20th st, th n 37 4-12, e 85 98-100 ft, s 33 84-100 ft, w 84 15-100 ft to beg, por blk 3-651, and imps 17 09

34928 Lucy B Blackwood—Pce of ld beg at a pt on the e l of Franklin st 152 ft n fm 20th st, th n 32 ft, e 82 61-100 ft, s 32 3-12 ft, w 80 92-100 ft to beg, por blk 3-651, and imps 13 52

34930 Charles Egbert—Pce of ld beg at a pt on the w l of Webster st 575 ft s, fm 22d st, th s 35 ft by 100 ft w, por blk 3-651, pers prop.... 8 18

BLOCK 653.

34945 Celeille Havera—In Map of por of property of Harmon Estate, map filed of record in the office of the Recorder of Alameda Co, e 35 ft of lot 22, blk 653, and imps.... 27 59

BLOCK 654.

34962 W J Mathews—In Boulevard Terrace, map filed of record in the office of the Recorder of Alameda Co, e 50 ft of lot 26, blk 654 .... 20 30

BLOCK 658.

34995 Annie Sherry—Mortgagee's Interest in Pacific Homestead, map filed of record in the office of the Recorder of Alameda Co, e 50 ft of n 81 ft of lot 1, blk 10-658.... 34 94

35000 F F McArdle—In Pacific Homestead, map filed of record in the office of the Recorder of Alameda Co, n 25 ft of w 65 ft of lot 3, blk 10-658, and imps.... 5 12

BLOCK 659.

35021 Aaron Crocker—In Tuttle Tract, map filed of record in the office of the Recorder of Alameda Co, lot 5, blk 659, and imps 32 00

35022 G J and E Monck—In Tuttle Tract, map filed of record in the office of the Recorder of Alameda Co, w 1-2 of lot 6, blk 659, and imps.... 8 90

35034 Charles J L Ring—In Tuttle Tract, map filed of record in the office of the Recorder of Alameda Co, e 1-2 of lot 13, blk 659, and imps.... 8 90

BLOCK 660.

35091 Citizen's Building and Loan Association — Mortgagee's Interest in Simpson Tract, map filed of record in the office of the Recorder of Alameda Co, w 1-2 of lot 11, blk 660 .... 2 75

35115 R P M Greeley—In Tuttle Tract, map filed of record in the office of the Recorder of Alameda Co, w 25 ft of lot 35, blk 660, and imps.... 7 64

35116 Lillian I Sward—In Tuttle Tract, map filed of record in the office of the Recorder of Alameda Co, e 1-2 of lot 36, blk 660, imps and pers prop 2 42

35123 P O Kane—In Tuttle Tract, map filed of record in the office of the Recorder of Alameda Co, e 37 ft of lot 40, blk 660, imps and pers prop 2 42

35132 Julia and Paul Dowdican—In Tuttle Tract, map filed of record in the office of the Recorder of Alameda Co, w 1-2 of lot 44, blk 660, and imps 7 25

BLOCK 662.

35168 Edward H Lake—In Kelsey Tract, map filed of record in the office of the Recorder of Alameda Co, s 20 ft of lot 10 and n 16 ft of e 100 ft of lot 11, blk R-662, and imps.. 5 12

BLOCK 663.

35175 Olive J McKenney—In Kelsey Tract, map filed of record in the office of the Recorder of Alameda Co, e 47 ft of lot 5, blk Q-663, and imps 5 75

35181 Margaret Toumey—In Kelsey Tract, map filed of record in the office of the Recorder of Alameda Co, lot 9, blk Q-663 .... 8 06

35196 Madgalina Ruhland—In Kelsey Tract, map filed of record in the office of the Recorder of Alameda Co, lot 19, blk Q-663.... 22 10

BLOCK 664.

35216 Edna Starr — In Kelsey Tract, map filed of record in the office of the Recorder of Alameda Co, lot 20, blk P-664, and imps.... 30 20

BLOCK 665.

35250 William D West—In Pacific Homestead, Wetmore's sub of lots 8 and 9, map filed of record in the office of the Recorder of Alameda Co, lot 2, blk 11-665, and imps.. 9 53

35280 William D West—In Pacific Hd, Wetmore's Sub of lots 8 and 9, map filed of record in the office of the Recorder of Alameda Co, an undivided 1-2 int in an alley way as delineated on Wetmore Map of Sub of lots 8 and 9, Pacific Hd, por blk 11-665.... 1 13

BLOCK 667.

35317 Joseph E Baker—In Pacific Homestead, map filed of record in the office of the Recorder of Alameda Co, n 1-2 of lot 8, blk 13-667, imps and pers prop 4 34

BLOCK 668.

35328 Frank J Boek—In Valdez Tract, map filed of record in the office of the Recorder of Alameda Co, s 31 3-12 ft of lot 3, blk 668, imps and pers prop 2 42

35332 Charles Butler—In Valdez Tract, map filed of record in the office of the Recorder of Alameda Co, n 25 ft of lot 5, blk 668; also in Valdez Tract, map filed of record in the office of the Recorder of Alameda Co, pce of ld beg at a pt on the e l of Webster st 100 ft s fm 24th st, th s 59 1-2 ft by 140 ft e, por of lots 7, 9, 12 and all of lot 6, blk 668, imps and pers prop 2 42

35339 W Materson—In Valdez Tract, map filed of record in the office of the Recorder of Alameda Co, lot 18, blk 668 .... 18 50

35341 Emma Jane Gray—In Valdez Tract, map filed of record in the office of the Recorder of Alameda Co, n 100 ft of lot 9, blk 668, imps and pers prop 3 38

35348 Luck B Blackwood—In Valdez Tract, map filed of record in the office of the Recorder of Alameda Co, pce of ld beg at a pt on the w l of Valdez st, 67 6-12 ft s fm 24th st, th s 32 6-12 ft by 100 ft w, por lots 10 and 11, blk 668, and imps.... 16 04

BLOCK 674.

35437 Hugh McCutcheon—In Webster H'd, map filed of record in the office of the Recorder of Alameda Co, w 27 ft of lot 8, blk 674, imps and poll tax 1905 .... 4 50

35442 Charles A Smart—In Webster H'd, map filed of record in the office of the Recorder of Alameda Co, lot 13, blk 674 .... 14 00

35445 William Heafey—In Webster H'd, map filed of record in the office of the Recorder of Alameda Co, lot 15, blk 674, and imps....19 40

35465 Fora I Colby—In Webster H'd, map filed of record in the office of the Recorder of Alameda Co, lot 35, blk 674, and imps.... 3 06

35465 Flora I Colby—In Webster H'd, map filed of record in the office of the Recorder of Alameda Co, e 15 ft of lot 36, blk 674.... 1 97

BLOCK 675.

35482 Paul Laclaverie—In Kelsey Tract, map filed of record in the office of the Recorder of Alameda Co, lot 10, blk O-675, and imps.... 16 46

35482 Paul Laclaverie—In Kelsey Tract, map filed of record in the office of the Recorder of Alameda Co, lot 11, blk O-675 .... 9 74

35521 Peter G F Claudine—In Kelsey Tract, map filed of record in the office of the Recorder of Alameda Co, lot 46, blk O-675, imps and poll tax 1905.... 22 14

BLOCK 676.

35556 P G King—Mortgagee's Interest in Kelsey Tract in sub of blk L, map filed of record in the office of the Recorder of Alameda Co, pce of ld beg at a pt on the s l of Sycamore st 469 10-12 ft w fm Telegraph ave, th w 60 10-12 ft by 100 ft s por of blk L-676 .... 45 50

35559 H T Armstrong—In Kelsey Tract in subdiv of blk L, map filed of record in the office of the Recorder of Alameda Co, pce of ld beg at a pt on the s l of Sycamore st 107 8-12 ft e fm Grove st, th e 37 4-12 ft by 100 ft s, por of blk L-676, and imps.. 8 15

35559 H T Armstrong—Pers prop.. 2 42

35580 Alberta Bond—In Kelsey Tract in subdiv of blk L, map filed of record in the office of the Recorder of Alameda Co, pce of ld beg at a pt on the n l of 25th st 550 ft w fm Telegraph ave, th e 35 ft by 100 ft n, por blk L-676, imps and pers prop 2 42

BLOCK 677.

35602 Henry East — In Kelsey Tract, map filed of record in the office of the Recorder of Alameda Co, e 75 ft of lot 14, blk N-677.... 8 90

35603 M A Strobridge—Mortgagee's Interest in Kelsey Tract, map filed of record in the office of the Recorder of Alameda Co, e 75 ft of lot 14, blk N-677.... 4 70

35605 Margaret L Chamberlain—Mortgagee's Interest in Kelsey Tract, map filed of record in the office of the Recorder of Alameda Co, w 25 ft of lot 14 and w 25 ft of lot 15, blk N-677 .... 4 70

35610 F and B MacDonald—Mortgagee's Interest in Kelsey Tract, map filed of record in the office of the Recorder of Alameda Co, n 30 ft of lot 16, blk N-677.... 16 70

BLOCK 678.

35634 Eben H Rhodes—In Kelsey Tract, map filed of record in the office of the Recorder of Alameda Co, lot 11 and n 20 ft of lot 24, blk M-678, and imps.... 21 92

35634 Eben H Rhodes—In Kelsey Tract, map filed of record in the office of the Recorder of Alameda Co, lot 12 and n 20 ft of lot 23, blk M-678.. 9 22

35638 George C Hostrawser—In Kelsey Tract, map filed of record in the office of the Recorder of Alameda Co, lot 15, blk M-678, and imps.... 21 20

BLOCK 682.

35809 Oakland Bank of Savings—Mortgagee's Interest in Knox Park, map filed of record in the office of the Recorder of Aalmeda Co, lot 6, blk 682, and imps.... 14 90

35820 Celia H Waterhouse — In Knox Park, map filed of record in the office of the Recorder of Alameda Co, lot 16, blk 682, and imps.... 41 90

35820 Celia H Waterhouse—Pers prop 3 38

35822 Marcia M Ardley—In Knox Park, map filed of record in the office of the Recorder of Alameda Co, lot 18 and e 10 ft of lot 19, blk 682, and imps 22 76

35826 Ella M Vandergrift—Mortgagee's Interest in Knox Park, map filed of record in the office of the Recorder of Alameda Co, w 30 ft of lot 20 and e 10 ft of lot 21 blk 682 .... 23 60

35840 Barbara C Swafford — In Whitcher Tract, map filed of record in the office of the Recorder of Alameda Co, lot 8, blk 682, and lot 7, blk 682, and imps 4 70

35814 San Francisco Theological Seminary—Mortgagee's Interest in Whitcher Tract, map filed of record in the office of the Recorder of Alameda Co, lot 9, blk 682.... 95

BLOCK 683.

35846 H F Gordan—Mortgagee's interest in Lincoln Hd, map filed of record in the office of the Recorder of Alameda Co, w 56 ft of lots 1 and 2, blk 683.... 20 87

35853 C H Bradley—In Lincoln Homestead, map filed of record in the office of the Recorder of Alameda Co, n 25 ft of lot 5, blk 683, and imps 8 06

35854 C H Bradley—In Lincoln Homestead, map filed of record in the office of the Recorder of Alameda Co, s 25 ft of lot 5, blk 683, and imps 10 58

35858 C A Tucker—In Lincoln Homestead, map filed of record in the office of the Recorder of Alameda Co, e 25 ft of lot 9, blk 683, and imps 17 60

35858 C A Tucker—Pers prop.... 2 42

35864 Henry Ahnefeld — Mortgagee's Interest, map filed of record in the office of the Recorder of Alameda Co, in Lincoln Homestead, lot 13, blk 683 .... 14 90

35880 B Z Judie—In Lincoln Homestead, map filed of record in the office of the Recorder of Alameda Co, e 1-2 of lot 31, blk 683.... 6 80

BLOCK 684.

35902 Eurila L Wilkinson—Pce of ld beg at a pt on the n l of 26th st 150 ft e fm Telegraph ave, th e 40 ft by 100 ft n, por of blk 684, imps and pers prop 3 38

35916 M K Miller—Pce of ld beg at a pt on the s l of 28th st 375 ft e fm Telegraph ave, th e 48 83-100 ft by 143 ft s, por of blk 684, imps and pers prop 3 26

BLOCK 685.

35960 Lucy B Blackwood—In Oakland Homestead, map filed of record in the office of the Recorder of Alameda Co, lot 43, blk 685, and imps.... 12 47

35967 Albert S Bedford—In American Inv Union Tract No 1, map filed of record in the office of the Recorder of Alameda Co, lot 1, blk 685, and imps, and w 20 ft of lot 2, blk 685.... 1 85

35990 C W Cross—In American Inv Union Tract No 1, map filed of record in the office of the Recorder of Alameda Co, lot 40, blk 685, and imps.. 14 00

35993 Rolla V Watt—Mortgagee's interest in American Inv Union Tract No 1, map filed of record in the office of the Recorder of Alameda Co, lots 41 and 42, blk 685.... 27 50

36009 H C Morris—In American Inv Union Tract No 1, map filed of record in the office of the Recorder of Alameda Co, two 5 ft reserve strips, por blk 685.... 1 40

36010 Adolph W Nolte—In American Inv Union Tract No 1, map filed of record in the office of the Recorder of Alameda Co, n 15 ft of lot 47, and s 20 ft of lot 48, blk 685, and imps.... 6 80

36010 Adolph W Nolte—Pers prop. 2 42

36018 A H Breed and A Borland—In Map of Borland Property, map filed of record in the office of the Recorder of Alameda Co, n 40 ft of lot 11, blk 687.... 18 50

36018 A H Breed and A Borland—In Map of Borland Property, map filed of record in the office of the Recorder of Alameda Co, lot 5, blk 687 .... 14 90

36018 A H Breed and A Borland—In Map of Borland Property, map filed of record in the office of the Recorder of Alameda Co, s 12 ft of lot 6, blk 687 .... 8 00

36019 Agnes Borland—In Map of Borland Property, map filed of record in the office of the Recorder of Alameda Co, lots 19 and 20, blk 687.... 3 65

36019 Agnes Borland—In Map of Borland Property, map filed of record in the office of the Recorder of Alameda Co, lot 4, blk 687 .... 14 45

36022 Dorothy E Kernick—In Map of Borland Property, map filed of record in the office of the Recorder of Alameda Co, s 40 ft of lots 1 and 2, blk 687, and imps.... 48 20

36022 Dorothy E Kernick—Pers prop 5 30

36040 William J Roth—In Map of Borland Property, map filed of record in the office of the Recorder of Alameda Co, n 38 ft of lot 17 and s 7 ft of lot 16, blk 687, imps and pers prop 30 10

36067 Edward A Holman—Pce of ld beg at a pt on the n l of 28th st 170 ft e fm Telegraph ave, th e 54 ft by 145 ft n, por of blk 688, imps and pers prop 4 31

BLOCK 689.

36083 Hibernia Savings and Loan Society—In Knox Park, map filed of record in the office of the Recorder of Alameda Co, lot 28 and w 16 76-100 ft of lot 29, blk 689.... 21 20

36111 Cora E Jones—In Map of Austin Park, map filed of record in the office of the Recorder of Alameda Co, lot 29, blk 689, and imps.... 29 30

36111 Cora E Jones—Pers prop.... 2 90

BLOCK 690

36139 A W Miles—In Map of Austin Park, map filed of record in the office of the Recorder of Alameda Co, w 10 ft of lot 2 and e 1-2 of lot 3, blk 690, imps and pers prop 6 26

36140 Phoenix Savings Building and Loan Association—Mortgagee's Interest in map of Austin Park, map filed of record in the office of the Recorder of Alameda Co, w 10 ft of lot 2 and e 1-2 of lot 3, blk 690 .... 50 00

36151 Henrietta L Stevens—In Map of Austin Park, map filed of record in the office of the Recorder of Alameda Co, lot 11, blk 690, and imps 3 20

36158 William Christiansen — In Map of Austin Park, map filed of record in the office of the Recorder of Alameda Co, lot 15, blk 690, imps and pers prop 4 34

36187 Clara M Willis—In Alden Tract, map filed of record in the office of the Recorder of Alameda Co, w 23 ft of lot 28 and e 30 ft of lot 29, blk 690 .... 19 40

36196 Pierce & Company — Mortgagee's Interest in Alden Tract, map filed of record in the office of the Recorder of Alameda Co, w 25 ft of lot 33, and e 12 1-2 ft of lot 31, blk 690 .... 22 10

36198 Ella N Pierce—Mortgagee's Interest in Alden Tract, map filed of record in the office of the Recorder of Alameda Co, w 37 1-2 ft of lot 34, blk 690.... 27 50

36203 William H Samms—In Alden Tract, map filed of record in the office of the Recorder of Alameda Co, e 10 ft of lot 38 and w 25 ft of lot 37, blk 690, and imps .. 16 04

36229 William B Whittaker — In Whitcher Tract, map filed of record in the office of the Recorder of Alameda Co, lot 24, blk E-691, imps and pers prop 2 42

36263 Joseph J Southern and Helen J Southern — In Whitcher Tract, map filed of record in the office of the Recorder of Alameda Co, lot 2, blk H-692, and imps.. .... 12 89

36269 L C Bertin—In Whitcher Tract, map filed of record in the office of the Recorder of Alameda Co, lot 12, blk H-692, and imps 5 12

36269 L C Bertin—In Whitcher Tract, map filed of record in the office of the Recorder of Alameda Co, lot 13, blk H-692 .... 2 60

36272 Martha Watkins — In Whitcher Tract, map filed of record in the office of the Recorder of Alameda Co, lot 15, blk H-692, and imps.... 4 70

BLOCK 693.

36301 R Baldamus—In Brockhurst Tract (Henry's sub), map filed of record in the office of the Recorder of Alameda Co, lot 16, blk A-693 .... 2 60

36301 R Baldamus—In Brockhurst Tract (Henry's sub), map filed of record in the office of the Recorder of Alameda Co, lot 17, blk A-693 .... 2 60

36310 Homestead Loan Assn — Mortgagee's interest, in Brockhurst Tract (Henry's sub), map filed of record in the office of the Recorder of Alameda Co, e 100 ft of lots 10 and 11, blk A-693.... 10 37

BLOCK 694.

36323 J Avon — In Brockhurst Tract, map filed of record in the office of the Recorder of Alameda Co, w ½ of lot 4, blk B-694 .... 4 55

36336 Thomas Burke—In Brockhurst Tract, map filed of record in the office of the Recorder of Alameda Co, lot 13, blk B-694, and imps.... 10 79

BLOCK 695.

36370 John W Rickley—In Brockhurst Tract (Original sub), map filed of record in the office of the Recorder of Alameda Co, pce of ld beg at a point on the w line of Grove st 56 ft s fm 29th st, th s 28 by 90 ft w, por lot 15, blk D-695,

Also, in Brockhurst Tract (Original sub), map filed of record in the office of the Recorder of Alameda Co, n 4 ft of e 100 ft of lot 16, blk D-695, and imps.... 31 79

36376 F K Lyon—In Brockhurst Tract (Henry's sub), map filed of record in the office of the Recorder of Alameda Co, lot 13, blk D-695, and imps 23 00

BLOCK 696.

36396 Marion English—In Brockhurst Tract (Original sub), map filed of record in the office of the Recorder of Alameda Co, pce of ld beg at a pt on the nw cor of Grove and 29th sts, th n 37½ ft by 100 ft deep w por lot 18, blk C-696, and imps 34 25

36396 Marion English—Pers prop 2 42

BLOCK 697.

36415 Paul Schoon — In Alden Tract, map filed of record in the office of the Recorder of Alameda Co, pce of ld beg at a pt on the e line of Grove st, 100 8-12 ft n fm 28th st, th n 40 ft, e 121 7½-12 ft, s 19 8-12 ft, w 19 6-12 ft, s 20 ft, w 98 2½-12 ft to beg, por blk 697, and imps 4 07

36440 Cynthia Warner—In Caledonia Homestead, map filed of record in the office of the Recorder of Alameda Co, pce of ld beg at pt on the s line of 29th st 236 21-100 ft w fm Telegraph av, th w 100 ft by about 100 ft s, por blk 697, and imps.. 6 80

36462 Ralph L Hathour—In Caledonia Homestead, map filed of record in the office of the Recorder of Alameda Co, w 35 ft of lot 29, blk 697 13 10

BLOCK 698.

36487 John P Miller—In Caledonia Homestead, map filed of record in the office of the Recorder of Alameda Co, pce of ld beg at pt on the e line of Grove st 34 ft n fm 29th st, th n 38 23-100 ft by 100 ft e, por blk 698, imps and pers prop.... 3 38

36496 Beatrice M Hall—In Rowland Tract, map filed of record in the office of the Recorder of Alameda Co, pce of ld beg at the sw cor of 30th st and Telegraph av, th w 127 8-100 ft, s 45 ft, e 126 46-100 ft, n 45 ft to beg, por blk 698, imps and pers prop 4 34

BLOCK 699.

36504 Carrie M Barnard—In McClure Academy Ground, map filed of record in the office of the Recorder of Alameda Co, lot 2, blk 699.. 9 90

36533 F V Marsh—Mortgagee's interest, in Armes Tract, map filed of record in the office of the Recorder of Alameda Co, n 10 66-100 ft of w 100 ft of lot 1 and s 21 34-100 ft of w 100 ft of lot 2, blk 699 .... 49 10

36546 Henry Holmes — Mortgagee's interest, in Armes Tract, map filed of record in the office of the Recorder of Alameda Co, e 27 ft of lots 1, 2 and 3, blk A-699 .... 6 6

BLOCK 703.

36593 Neils Henningsen—In Map of the Oak Park Tract, map filed of record in the office of the Recorder of Alameda Co, lot 22, blk 703.... [illegible]

36597 M F Grove—In map of the Oak Park Tract, map filed of record in the office of the Recorder of Alameda Co, lot 41 blk 703 .... 4 70

BLOCK 708.

36657 William E Ledyard — In Rowland Tract, map filed of record in the office of the Recorder of Alameda Co, e 40 ft of lot 41, blk 708, and imps 1 85

36657 William E Ledyard — Pers prop 6 26

36666 Frank R Roller—In A J Snyder's resub of a portion of blk 2035, Rowland Tract, map filed of record in the office of the Recorder of Alameda Co, lot 4 and e 5 ft of lot 5, blk 708, imps and pers prop 10 10

36679 Carrie F Snyder — Mortgagee's interest, in A J Snyder's resub of a portion of blk 2035, Rowland Tract, map filed of record in the office of the Recorder of Alameda Co, w 30 ft of lot 20, blk 708. .... 36 50

36680 Helena A Robertson—In A J Snyder's resub of a portion of blk 2035, Rowland Tract, map filed of record in the office of the Recorder of Alameda Co, e 10 ft of n 120 ft of lot 20 and w 20 ft of n 120 ft of lot 19, blk 708, and imps.... 41 90

36721 F C Monell—In A J Snyder's resub of a portion of blk 2035, Rowland Tract, map filed of record in the office of the Recorder of Alameda Co, e 32 ft of lot 33 and w 4 ft of lot 34, blk 708, and imps.... 23 90

36724 Helena A Robertson—In A J Snyder's resub of a por of blk 2035, Rowland tract, map filed of record in the office of the Recorder of Alameda Co, e 31 ft of lot 34 and w 5 ft of lot 35, blk 708, and imps 6 35

BLOCK 709

36716 Henry C Frandsen—In Rowland tract, map filed of record in the office of the Recorder of Alameda Co, w 15 ft of lot 14 and e 17 6-12 ft of lot 15, blk 709, imps and pers prop 5 30

36753 L C Dowton—In Rowland tract, map filed of record in the office of the Recorder of Alameda Co, w 17 6-12 ft of lot 16 and e 15 ft of lots 17 to 19 inc, blk 709, and imps 9 74

36766 Grace E Pray—In Rowland tract, map filed of record in the office of the Recorder of Alameda Co, e 37½ ft of lot 26, blk 709, and imps ... 19 61

36767 Alfred Legault—In Rowland tract, map filed of record in the office of the Recorder of Alameda Co, lot 27, blk 709, imps and poll tax 1905.. 4 50

BLOCK 710

36777 Annie Campbell — Mortgagee's interest in Rowland tract, map filed of record in the office of the Recorder of Alameda Co, lot 9, blk 710.. 8 60

36818 Maggie Price—In Rowland, Whitcher & Brockhurst tract (Henry's sub), map filed of record in the office of the Recorder of Alameda Co, lot 12, blk 710, and imps 13 10

BLOCK 712

36838 H C Morris—Mortgagee's interest in Rowland tract, map filed of record in the office of the Recorder of Alameda Co, lot 11, blk 712 4 10

BLOCK 713

36858 Charles F Meyer—In Rowland tract, map filed of record in the office of the Recorder of Alameda Co, w 20 ft of lot 10, lot 11 and e 20 ft of lot 12, blk 713.... 3 20

BLOCK 714.

36902 Sophie Anderson—In Rowland Tract, map filed of record in the office of the Recorder of Alameda Co, e 25 ft of lot 14, blk 714.... 10 58

36912 Robert R Smith—In Rowland Tract, map filed of record in the office of the Recorder of Alameda Co, lot 16, blk 714 .... 11 80

BLOCK 715

36939 H L Osgood—In Rowland Tract, map filed of record in the office of the Recorder of Alameda Co, pce of ld beg at a pt on the w l of Telegraph ave, 40 ft s fm Thirty-second st, th s 35 ft, w 99 53-100, n 35 ft, e 100 2-100 ft to beg, por lots 4 and 5, blk 715, and imps 10 85

36939 H L Osgood—Pers prop 4 34

36980 R P M Greeley—In Rowland Tract, map filed of record in the office of the Recorder of Alameda Co, lot 34 and s 10 ft of e 25 ft of lot 16, blk 715, and imps 22 24

BLOCK 716.

37027 Pierce Co—In map of the Collins Tract, map filed of record in the office of the Recorder of Alameda Co, pce of ld beg at a pt on the s l of 33d st, 100 ft e fm Grove st, th e 84 6¼-12 ft s, 100 ft e, 75 6-12 s, 50 ft w, 140 ft n, 102 ft w, 19 6¼-12 ft n, 60 ft to beg, por blk 716, and imps 69 80

37036 Continental Building and Loan Association—Mortgagee's interest in map of the Collins Tract, map filed of record in the office of the Recorder of Alameda Co, lot 10, blk 716 .... 20 30

BLOCK 717.

37061 Lenora Silva—In Rowland Tract and map showing remaining property of Central Land Co, in blks F and G, map filed of record in the office of the Recorder of Aameda Co, pce of ld beg at a pt on the n l of 32d st, 154 72-100 ft e fm West st, th w 43 32-100 ft, n 49 26-100 ft, w 6 2-100 ft, n 50 55-100 ft, e 43 95-100 ft, s 100 ft to beg, por blk 717, and imps 27 95

37061 Lenora Silva—Pers prop.... 2 42

BLOCK 718.

37095 Andrew Dalziel—Pce of ld beg at a pt on the w l of Grove st, 250 ft s fm 34th st, th s 38 10-100 ft by 117 83-100 ft w, por blk F-718, imps and poll tax 1905.. 4 50

37103 Joseph Potter—In Central Land Co's Tract, map filed of record in the office of the Recorder of Alameda Co, w 34 9-12 ft of lot 3, blk F-718, and imps 28 40

37104 Jennie F Zau—Map showing remaining property of Central Land Company, in Blks F and G, map filed of record in the office of the Recorder of Alameda Co, pce of ld beg at a pt on the n l of Brockhurst st, 235 65-100 ft w fm Grove st, th w 35 ft by 101 ft n, por blk F-718, imps and pers prop.... 2 42

37106 Myer Steinberg—Map showing remaining property of Central Land Company in Blks F and G, map filed of record in the office of the Recorder of Alameda Co, pce of ld beg at a pt on the n l of Brockhurst st, 200 65-100 ft w fm Grove st, th w 35 ft by 101 ft n, por blk F-718, imps and pers prop.. 4 84

37108 Frank Worrall—Map showing remaining proprty of Central Land Company in Blks F and G, map filed of

record in the office of the Recorder of Alameda Co, pce of ld beg at a pt on the n l of Brockhurst st, 308 15-100 ft w fm Grove st, th w 37½ ft by 100 48-100 ft n, por blk F-718, imps and pers prop 4 34

37109 L Benedetti—Mortgagee's interest, map showing remaining property of Central Land Company in Blks F and G, map filed of record in the office of the Recorder of Alameda Co, pce of ld beg at a pt on the n l of Brockhurst st, 308 15-100 ft w fm Grove st, th w 37½ ft by 100 48-100 ft n, por blk F-718 .... 24 02

37110 J H Simpson—Map showing remaining property of Central Land Company in Blks F and G, map filed of record in the office of the Recorder of Alameda Co, pce of ld beg at a pt on the n l of Brockhurst st, 270 65-100 ft w fm Grove st, th w 37½ ft by 100 48-100 ft n, por blk F-718 and imps 15 83

37132 John H Pierce—In Central Land Company's Tract, map filed of record in the office of the Recorder of Alameda Co, e 36 ft of w 46 ft of lot 5, blk F-718, imps and pers prop 2 42

37136 Johanna E Halsey—Map showing remaining property of Central Land Company in Blks F and G, map filed of record in the office of the Recorder of Alameda Co, pce of ld beg at a pt on the n l of Brockhurst st, 117 47-100 ft w fm Grove st, th w 23 63-100 ft by 100 17-100 ft n, por blk F-718, imps and pers prop 4 34

37138 Honorine F Kelly—Map showing remaining property of Central Land Company in Blks F and G, map filed of record in the office of the Recorder of Alameda Co, pce of ld beg at a pt on the n l of Brockhurst st, 187 4-100 ft e fm West st, th e 30 ft by 101 ft n, por blk F-718 and imps 5 96

37113 Ida M Alexander—Map showing remaining property of Central Land Company in Blks F and G, map filed of record in the office of the Recorder of Alameda Co, pce of ld beg at a pt on the n l of Brockhurst st, 122 4-12 ft e fm West st, th e 32 6-10 ft by 101 35-100 ft n, por blk F-718 and imps 9 50

BLOCK 719.

37163 Robert F Woodward—In Rowland Tract, map filed of record in the office of the Recorder of Alameda Co, e ½ of lot 7, blk 719 and imps 95

BLOCK 720.

37136 Ira Vaughn — In Central Land Company's Tract, map filed of record in the office of the Recorder of Alameda Co, w 37½ ft of lot 4, block H-720 and imps.. 8 90

37186 Ira Vaughn — In Central Land Company's Tract, map filed of record in the office of the Recorder of Alameda Co, e 25 ft of lot 3, blk H720 .... 3 02

BLOCK 721.

37215 Annie Crow—In Rowland Tract, map filed of record in the office of the Recorder of Alameda Co, lot 13, blk 721, imps and pers prop 4 34

37216 R M Fitzgerald—Mortgagee's interest, in Rowland Tract, map filed of record in the office of the Recorder of Alameda Co, lot 13, blk 721 .... 34 70

BLOCK 722.

37224 J P Beckett—Mortgagee's interest, in Central Land Company's Tract, map filed of record in the office of the Recorder of Alameda Co, e 40 ft of lot 8, blk Q-722 .... 2 30

BLOCK 723.

37243 Edward B Bair—In Central Land Company's Tract, map filed of record in the office of the Recorder of Alameda Co, n 32 ft of lot 15, blk P-723, imps and pers prop.... 4 34

37259 Joseph M Borrough—In Central Land Company's Tract, map filed of record in the office of the Recorder of Alameda Co, w 37½ ft of lot 9, blk P-723, imps and pers prop 3 86

37272 Rosalie Samm—Mortgagee's interest, in Central Land Company's Tract, map filed of record in the office of the Recorder of Alameda Co, lot 23, blk P-723 .... 8 60

37273 Susie S Morrison—In Central Land Company's Tract, map filed of record in the office of the Recorder of Alameda Co, w 25 ft of lot 12, blk P-723 .... 5 00

BLOCK 724.

37312 Edward McKenley—In Central Land Company's Tract, map filed of record in the office of the Recorder of Alameda Co, w 40 ft of lot 12, blk K-724, imps and pers prop 2 42

37324 Martin Ipsen—In Central Land Company's Tract, map filed of record in the office of the Recorder of Alameda Co, e 32 ft of w 36 ft of lot 14, blk K-724, imps and pers prop 2 42

BLOCK 725.

37343 J M Teixeira—Mortgagee's interest, in Central Land Company's Tract, map filed of record in the office of the Recorder of Alameda Co, n 35 ft of w 100 ft of lot 2, blk E-725 .... 13 94

37344 J M Teixeira—Mortgagee's interest, in Central Land Company's Tract, map filed of record in the office of the Recorder of Alameda Co, n 35 ft of w 100 ft of lot 2, blk E-725 .... 1 34

37368 Jeanone Sabatte—In Central Land Company's Tract, map filed of record in the office of the Recorder of Alameda Co, w 32 ft of lot 17, blk E-725 and imps........ 21 65

37369 W D West—In Central Land Company's Tract, map filed of record in the office of the Recorder of Alameda Co, lot 20, blk E-725........ 5 96

37369 W D West—In Central Land Company's Tract, map filed of record in the office of the Recorder of Alameda Co, lot 21, blk E-725 .... 5 96

BLOCK 726.

37411 J M Van Avery—In map of the Collins Tract, map filed of record in the office of the Recorder of Alameda Co, e 12 6-12 ft of lot 31 and w 27 6-12 ft of lot 32, blk 726, imps and pers prop 4 34

37419 Gardner F Williams—Pce of ld beg at a pt on the w l of Telegraph ave, 123 ft s fm 34th st, th s 124 46-100 ft, w 420 ft, nw 72 93-100 ft n, 73 10-100 e 479 ft to beg, por blk 726 and imps 38 28

37419 Gardner F Williams—Pce of ld beg at a pt on the s l of 34th st, 291 ft w fm Telegraph av, th w 47 ft by 123 ft s, por blk 726 .... 5 33

37428 M Obermuller—Pce of ld beg at the sw cor of Telegraph ave and 34th st, th s 41 ft by 100 ft deep w, por blk 726 and imps 21 71

BLOCK 727.

37450 —Joseph W Keenan—In Buena Vista Homestead, map filed of record in the office of the Recorder of Alameda Co, lot 41, blk 727 and imps 8 90

37451 Mary and Charles Brabandt —In Buena Vista Homestead, map filed of record in the office of the Recorder of Alameda Co, lot 45, blk 727 and imps 18 90

BLOCK 728.

37461 Patrick Mayles—In Buena Vista Homestead, map filed of record in the office of the Recorder of Alameda Co, lot 55, blk 728 and imps 18 50

37462 Hugh White—In Buena Vista Homestead, map filed of record in the office of the Recorder of Alameda Co, lot 56, blk 728 and imps........ 4 31

BLOCK 730.

37480 W B Fawcett—In Amended Map of College Heights, map filed of record in the office of the Recorder of Alameda Co, e 2 ft of lot 12 and w 32 ft of lot 13, blk 730, imps and pers prop 4 34

37482 D McMullen—In Amended Map of College Heights, map filed of record in the office of the Recorder of Alameda Co (except portion assessed to A E Mangin), lot 20, blk 730 .... 9 50

37483 Charles Stockholm — In Amended Map of College Heights, map filed of record in the office of the Recorder of Alameda Co, lot 9, blk 730, imps and poll tax 1905 .... 4 50

37485 Emma J Middleton—In Amended Map of College Heights, map filed of record in the office of the Recorder of Alameda Co, pce of ld beg at a pt on the w l of Broadway, 70 ft s fm 34th st, th s 95 25-100 ft, w 115 ft, s 45 ft, w 101 56-100 ft, n 78 16-100, e 116 86-100 ft, n 50 ft, e 129 19-100 ft to beg, por lot lot 19, blk 730, and imps.... 9 50

37487 J M McKinley—In Amended Map of College Heights, map filed of record in the office of the Recorder of Alameda Co, lot 5, blk 730, imps and pers prop 4 34

37489 Allen M Scott, Mortgagee's interest, in mended Map of College Heights, map filed of record in the office of the Recorder of Alameda Co, lot 5, blk 730 .... 7 70

37493 Alice L Krell—In Amended Map of College Heights, map filed of record in the office of the Recorder of Alameda Co, lot 10, blk 730, imps and pers prop 6 26

BLOCK 732.

37528 Joseph M Little—In Hitchcock Property, map filed of record in the office of the Recorder of Alameda Co, lot 8, blk 732, imps and poll tax 1905 .... 4 50

BLOCK 733.

37532 Christine H Egelly—In Amended Map of College Heights, map filed of record in the office of the Recorder of Alameda Co, pce of ld n by s l of Edwards st (if extended e), w by lots 1 and 4 of Amended Maps of College Heights and lot 2 of Seminary Tract, s by Plymouth ave, e by Broadway, por blk 733 .... 69 80

37542 Mary T Mott—Mortgagee's interest, in map of Seminary Tract, map filed of record in the office of the Recorder of Alameda Co, lot 3 and n 10 ft of lot 3, blk 733........ 16 62

BLOCK 734.

37575 Elizabeth Bishop—In Pacific Theological Seminary Tract, map filed of record in the office of the Recorder of Alameda Co, lot 92, blk 734 14 00

BLOCK 735.

37595 Plymouth Church—In Pacific Theological Seminary Tract, map filed of record in the office of the Recorder of Alameda Co, lot 53, blk 735, and imps 35 15

BLOCK 737.

37633 Samuel Islick—In Central Land Company's Tract, map filed of record in the office of the Recorder of Alameda Co, pce of ld beg at the se cor of 35th and Grove sts, th e 136 ft, s 120 3-12 ft, w 136 ft, n 40 ft, e 100 ft, n 40 ft, w 108 ft, n 40 3-12 ft to beg, por lots 3, 4 and 5, blk A-737; also pce of ld beg at a pt on the e l of Grove st 40 3-12 ft s fm 35th st, th s 40 ft by 100 ft e, por lots 3 and 4, blk A-737 .... 2 30

37671 P W Reardon—In Map "B," por est of A C Brown, map filed of record in the office of the Recorder of Alameda Co, pce of ld beg at a pt on the n l of 34th st, 281 ft w fm Telegraph ave, th w 45 ft by 119 10-12 ft n, por blk 737, and imps 23 90

37671 P W Reardon—Pers prop .. 2 42

BLOCK 738.

37696 Britton and Ry Company (a corporation)—In Central Land Company's Tract, map filed of record in the office of the Recorder of Alameda Co, e 16 2-3 ft of lot 8, and w 16 2-3 ft of lot 9, blk D-738, and imps 15 83

37713 J W Hoag—In Central Land Company's Tract, map filed of record in the office of the Recorder of Alameda Co, lot 23, blk D-738 .... 5 96

37713 J W Hoag—In Central Land Company's Tract, map filed of record in the office of the Recorder of Alameda Co, e ½ lot 24, blk D-738, and imps 10 79

37715 Albert W Pearson—In Central Land Company's Tract, map filed of record in the office of the Recorder of Alameda Co, lot 26, blk D-738, and imps 13 10

BLOCK 739.

37717 Madge Dusenbury—In Central Land Company's Tract, map filed of record in the office of the Recorder of Alameda Co, w 37 6-12 ft of e 40 ft of lot 11, blk L-739, imps and pers prop 3 38

37719 Emily Reichert—In Central Land Companly's Tract, map filed of record in the office of the Recorder of Alameda Co, e 2 6-12 ft of lot 11, and w 35 ft of lot 12, blk L-739, imps and pers prop 3 38

37737 E Snyder—Mortgagee's interest, in Central Land Company's Tract, map filed of record in the office of the Recorder of Alameda Co, e 15 ft of lot 23, and w 17 6-12 ft of lot 22, blk L-739....... 2 30

37738 California Conference Association of Seventh Day Adventists, in Central Land Company's Tract, map filed of record in the office of the Recorder of Alameda Co, w 35 ft, lot 23, blk L-739, and imps 14 45

37738 California Conference Assn of Seventh Day Adventists—Pers prop 10 10

37760 C H Kegley—In Central Land Company's Tract, map filed of record in the office of the Recorder of Alameda Co, w 37½ ft of e 41 3-12 ft of lot 6, blk L-739, and imps 9 95

37768 Anna H Thompson—In Central Land Company's Tract, map filed of record in the office of the Recorder of Alameda Co, w 100 ft of n 30 ft of lot 3, blk L-739, imps and pers prop 4 34

BLOCK 740.

37777 Thirty-fourth Street Methodist Episcopal Church—In Central Land Company's Tract, map filed of record in the office of the Recorder of Alameda Co, s 41 1½-12 ft of lot 2, blk O-740........ 7 70

37811 Thomas Rutherford—In Cotter Tract, map filed of record in the office of the Recorder of Alameda Co, w ¼ lot 26, blk 740, and imps..... 6 38

BLOCK 741.

37834 Jane Feeney—In Mitchell Tract, map filed of record in the office of the Recorder of Alameda Co, w 10 ft of lot 20, blk 741........ 2 30

37834 Jane Feeney—In Mitchell Tract, map filed of record in the office of the Recorder of Alameda Co, lot 21, blk 741, and imbs 12 20

37846 Nathan Bentz—In Mitchell Tract, map filed of record in the office of the Recorder of Alameda Co, e 12½ ft of lot 41, and lot 42, blk 741....... 5 00

BLOCK 742.

37869 Elizabeth Klotz—In Central Land Company's Tract, map filed of record in the office of the Recorder of Alameda Co, w 37 6-12 ft of lot 9, blk M-742, and imps 29 75

37869 Elizabeth Klotz—Pers prop. 3 38

37890 Hannah Dugdale—In Central Land Company's Tract, map filed of record in the office of the Recorder of Alameda Co, w 34 ft of lot 24, blk M-742, and imps 23 00

37890 Hannah Dugdale—In Central Land Company's Tract, map filed of record in the office of the Recorder of Alameda Co, e 13 ft of lot 26, blk M-742 .... 3 20

37895 American Baptist Mission of Massachusetts, in Central Land Company's Tract, map filed of record in the office of the Recorder of Alameda Co, w 14 ft of lot 24, and e 26 ft of lot 25, blk M-742.... 7 70

37902 W J Hinch—Mortgagee's interest, in Central Land Company's Tract, map filed of record in the office of the Recorder of Alameda Co, e ½ of lot 20, blk M-742....... 4 10

BLOCK 743.

37918 W C McClure—In Central Land Company's Tract, map filed of record in the office of the Recorder of Alameda Co, e 25 ft of lot 9, and w 15 ft of lot 10, blk C-743, imps and pers prop 2 42

37928 John Mitchell—In Central Land Company's Tract, map filed of record in the office of the Recorder of Alameda Co, e 10 ft of lot 6 and w 45 ft of lot 7, blk C-743, imps and pers prop 4 34

37934 Lucy B Blackwood—In Central Land Company's Tract, map filed of record in the office of the Recorder of Alameda Co, e 15 ft of lot 8, and w 25 ft of lot 9, blk C-743, and imps 18 98

37937 Kate A McDonald—In Central Land Company's Tract, map filed of record in the office of the Recorder of Alameda Co, lot 21, blk C-743, and imps 13 52

37940 Henry A Butters—In Central Land Company's Tract, map filed of record in the office of the Recorder of Alameda Co, lot 13, blk C-743, and imps 19 82

BLOCK 744.

37996 Mrs J Hornby—Pce of ld beg at a pt on the n l of 35th st, 481 ft w fm Telegraph ave, th w 37½ ft by 120 3-12 ft n, por blk 741, and imps 5 54

BLOCK 745.

38026 Susie A Martin—In Pacific Theological Seminary Tract, map filed of record in the office of the Recorder of Alameda Co (except por ass to T C Ely), lot 15, blk 745, imps and pers prop........ 3 38

38034 O I Hange—In Pacific Theological Seminary Tract, map filed of record in the office of the Recorder of Alameda Co, e 25 ft of lot 21, blk 745, imps and pers prop 3 38

BLOCK 30.

38056 F J Stoer—In map of part of plot 6 (property of J S Emery), map filed of record in the office of the Recorder of Alameda Co, por in Old City Limits, s 25 ft of lot 21, blk 30 .... 1 40

38080 Central Pacific Railway Company—Tract of ld bd on the n by ld of Oakland Water Front Company, on the e by ld of Central Pacific Railroad Company's 34-acre pce of ld, on the s by l of ordinary low tide as same existed in the year 1852 in the estuary of San Antonio, on the w by l dividing Tracts A and B of the City of Oakland 270 50

IN EAST OAKLAND.

BLOCK 3.

38166 Morris Happ—In Higley's map of Clinton, map filed of record in the office of the Recorder of Alameda Co, pce of ld beg at a point on the e l of 5th ave, 70 ft sw from e 9th st, th sw 40 ft by ne 145 ft, por blk 3, imps and pers prop 5 30

BLOCK 7.

38220 Sarah E Henderson—In Higley's map of Clinton, Re-Sub of Blks 4 and 5, map filed of record in the office of the Recorder of Alameda Co, pce of ld beg at a point on the ne l of E 9th st, 33 4-12 ft nw from 4th ave, th nw 166 8-12 ft by 100 ft ne, por blk 7, and imps 41 45

38220 Sarah E Henderson—Pers prop 3 38

BLOCK 8.

38254 A N Lewis—Mortgagee's interest, in Higley's map of Clinton, map filed of record in the office of the Recorder of Alameda Co, pce of ld beg at a point on the e l of 4th ave, 30 ft sw fm E 10th st, th sw 36 ft by 120 ft, se por lots 20 to 24, blk 8, and imps 31 55

38255 Thomas Morrow—In Higley's map of Clinton, map filed of record in the office of the Recorder of Alameda Co, pce of ld beg at a point on the e l of 4th ave, 66 ft sw fm E 10th st, th sw 36 ft by 120 ft se, por lots 20 to 24, blk 8, imps and pers prop 3 38

BLOCK 10.

38282 H B Henderson—In Higley's map of Clinton, map filed of record in the office of the Recorder of Alameda Co, lots 19 and 20, blk 10, and imps 14 36

BLOCK 11.

38303 Timothy Moriarty—In Higley's map of Clinton, map filed of record in the office of the Recorder of Alameda Co, lot 14, blk 11, and imps 4 28

38315 Louise Johnson—In Higley's map of Clinton, in Badger's sub of blk 11, map filed of record in the office of the Recorder of Alameda Co, lot 26, blk 11 .... 3 20

BLOCK 17.

38352 San Francisco and Oakland Mutual Loan Association, mortgagee's interest, in Higley's map of Clinton, map filed of record in the office of the Recorder of Alameda Co, sw 50 ft of lots 1 to 4, in blk 17, and imps.... 11 30

38365 J H Aydelotte—In Higley's map of Clinton, map filed of record in the office of the Recorder of Alameda Co, ne 100 ft of lots 21, 22 and nw 5 ft of lot 20, blk 17, imps and pers prop 2 42

BLOCK 18.

38373 Matilda H Frierson—In Higley's map of Clinton, map filed of record in the office of the Recorder of Alameda Co, pce of ld beg at a point on the ne l of E 10th st, 70 ft nw fm 9th ave, th nw 70 ft ne 150 ft, se 40 ft, sw 30 ft, se 30 ft, sw 120 ft to beg, por lots 7, 8, 9 and 10, blk 18, imps and pers prop 2 42

BLOCK 19.

38398 Continental Building and Loan Assn—Mortgagee's interest, in Higley's map of Clinton, map filed of record in the office of the Recorder of Alameda Co, ne 50 ft of lots 9 to 12, blk 19, and imps 20 30

BLOCK 21.

38432 Nelson H Townsend—In Higley's map of Clinton, map filed of record in the office of the Recorder of Alameda Co, pce of ld beg at the s cor of E 11th st and 5th ave, th se 60 ft by 100 feet deep sw, por lots 20 to 24, blk 21, and imps 20 37

38457 Elizabeth P Lovell—In Higley's map of Clinton, map filed of record in the office of the Recorder of Alameda Co, entire fractional blk 26. 45 35

BLOCK 27.

38464 D H McLaughlin—In Higley's map of Clinton, Sub of Blk, map filed of record in the office of the Recorder of Alameda Co, lot 11, blk 27, and imps, and lot 12, blk 27 .... 1 40

38464 D H McLaughlin—Pers prop 4 34

38477 Earl S Bingham—In Higley's map of Clinton, map filed of record in the office of the Recorder of Alameda Co, s 40 ft of lots 10, 11, 12, blk 27, imps and poll tax year 1905........ 5 76

38478 E M Hall—Mortgagee's interest, in Higley's map of Clinton, map filed of record in the office of the Recorder of Alameda Co, s 40 ft of lots 10, 11, 12, blk 27, and imps 12 26

BLOCK 30.

38509 Hiram Tubbs Estate Company—Mortgagee's interest, in Higley's map of Clinton, map filed of record in the office of the Recorder of Alameda Co, lots 1 and lots 3 to 12 inc, and lots 14 to 20 inc, and pce marked reserved, por blk 30........112 22

BLOCK 23.

38531 John and Annie Mahoney—In Higley's map of Clinton, map filed of record in the office of the Recorder of Alameda Co, pce of ld beg at a point on the nw l of 8th ave, 75 ft ne from E 11th st, th ne 37 6-12 ft by 150 ft nw, por lots 7 to 12, blk 33, and imps 95

38540 Bertha B Towle—In Higley's map of Clinton, map filed of record in the office of the Recorder of Alameda Co, ne 37½ ft of lots 21 to 24, blk 33, and imps 43 70

38540 Bertha B Towle—Pers prop. 4 34

BLOCK 34.

38544 Chilena Perkins—In Higley's map of Clinton, map filed of record in the office of the Recorder of Alameda Co, lots 1 to 4, blk 34, and imps 13 94

38547 Mary Ann Russell—In Higley's map of Clinton, map filed of record in the office of the Recorder of Alameda Co, ne 25 ft of sw 100 ft of lots 9 to 12, blk 34, imps and pers prop 2 42

BLOCK 39.

38625 Herrman Rathjen—In Higley's map of Clinton, map filed of record in the office of the Recorder of Alameda Co, ne 50 ft of sw 100 ft of lots 1 to 4, blk 39, and imps 1 55

38644 Harriet A Tay—In Larue's Addition, map filed of record in the office of the Recorder of Alameda Co, pce of ld beg at a point on the sw l of E 12th st, 125 ft nw fm Commerce st, th nw 31 ft by 100 ft sw, por blk 63-39........ 9 05

BLOCK 40.

38651 H S McKeen—In Larne's Addition, map filed of record in the office of the Recorder of Alameda Co, lot 29, blk 56-40 .... 6 35

38656 H K Lathy—In Larne's Addition, map filed of record in the office of the Recorder of Alameda Co, lot 30, blk 56-40 .... 4 10

BLOCK 41.

38667 Nina P Wilson—In San Antonio, map filed of record in the office of the Recorder of Alameda Co, lots 7, 8, 9, blk 1-41, and imps 13 91

BLOCK 45.

38691 Union Saving Bank—In San Antonio, map filed of record in the office of the Recorder of Alameda Co, lot 10, blk 5-15 .... 3 20

38691 Union Saving Bank—In San Antonio, map filed of record in the office of the Recorder of Alameda Co, lot 11, blk 5-45 .... 3 20

38691 Union Saving Bank—In San Antonio, map filed of record in the office of the Recorder of Alameda Co, lot 12, blk 5-45 .... 4 10

BLOCK 46.

38692 Union Saving Bank—In San Antonio, map filed of record in the office of the Recorder of Alameda Co, lot 1, blk 6-46 .... 4 10

38962 Union Saving Bank—In San Antonio, map filed of record in the office of the Recorder of Alameda Co, lot 2, blk 6-46 .... 3 20

38692 Union Saving Bank—In San Antonio, map filed of record in the office of the Recorder of Alameda Co. lot 3, blk 6-46 .... 3 20

BLOCK 47.

38698 Henry A Jacobs—In San Antonio, map filed of record in the office of the Recorder of Alameda Co, lot 6, blk 7-47 .... 2 18

BLOCK 55.

38730 Edward H Foster—In Kennedy Tract (S of R R ave), map filed of record in the office of the Recorder of Alameda Co, ne 15 ft of lot 25, blk A-55........ 1 55

38730 Edward H Foster—In Kennedy Tract (S of R R av), map filed of record in the office of the Recorder of Alameda Co, lot 26, blk A-55 2 18

38730 Edward H Foster—In Kennedy Tract (S of R R ave), map filed of record in the office of the Recorder of Alameda Co, lot 27, blk A-55 2 18

38730 Edward H Foster—In Kennedy Tract (S of R R ave), map filed of record in the office of the Recorder of Alameda Co, lot 28, blk A-55 2 18

38730 Edward H Foster—In Kennedy Tract (S of R R ave), map filed of record in the office of the Recorder of Alameda Co, lot 29, blk A-55 2 18

38730 Edward H Foster—In Kennedy Tract (S of R R ave), map filed of record in the office of the Recorder of Alameda Co, lot 30, blk A-55 2 18

BLOCK 56.

38777 R P M Greeley—In Kennedy Tract (S of R R ave), in sub-division blk B, map filed of record in the office of the Recorder of Alameda Co, lot 8, block B-56, and imps 8 06

BLOCK 57.

38790 J W Valentine and Thomas M Gardiner—In Shell Mound Tract, map filed of record in the office of the Recorder of Alameda Co, pce of ld beg at a point on the w l of Park ave, 50 ft n fm Frederick st, th n 125 ft by 125 ft w, por lot 2, blk B-57 .... 15 62

BLOCK 60.

38817 Nathaniel J Britton—In Shell Mound Tract, map filed of record in the office of the Recorder of Alameda Co, lot 1, blk H-60 .... 4 70

38817 Nathaniel J Britton—In Shell Mound Tract, map filed of record in the office of the Recorder of Alameda Co, lot 2, blk H-60 .... 4 70

38817 Nathaniel J Britton — In Shell Mound Tract, map filed of record in the office of the Recorder of Alameda Co, lot 3, blk H-60........ 4 70

38817 Nathaniel J Britton—In Shell Mound Tract, map filed of record in the office of the Recorder of Alameda Co, lot 4, blk H-60........ 3 23

38817 Nathaniel J Britton — In Shell Mound Tract, map filed of record in the office of the Recorder of Alameda Co, lot 5, blk H-60........ 2 60

38817 Nathaniel J Britton — In Shell Mound Tract, map filed of record in the office of the Recorder of Alameda Co, lot 6, blk H-60........ 4 70

38817 Nathaniel J Britton — In Shell Mound Tract, map, filed of record in the office of the Recorder of Alameda Co, lot 7, blk H-60........ 4 70

38817 Nathaniel J Britton — In Shell Mound Tract, map filed of record in the office of the Recorder of Alameda Co, lot 8, blk H-60 .... 4 70

38818 Nathaniel J Britton—In Shell Mound Tract, map filed of record in the office of the Recorder of Alameda Co, lot 1, blk J-61........ 4 70

38818 Nathaniel J Britton—In Shell Mound Tract, map filed of record in the office of the Recorder of Alameda Co, lot 2, blk J-61........ 4 70

38818 Nathaniel J Britton—In Shell Mound Tract, map filed of record in the office of the Recorder of Alameda Co, lot 3, blk J-61........ 4 70

38819 Nathaniel J Britton — In Shell Mound Tract, map filed of record in the office of the Recorder of Alameda Co, lot 4, blk J-61........ 2 81

38818 Nathaniel J Britton — In Shell Mound Tract, map filed of record in the office of the Recorder of Alameda Co, lot 5, blk J-61........ 2 60

38818 Nathaniel J Britton — In Shell Mound Tract, map filed of record in the office of the Recorder of Alameda Co, lot 6, blk J-61........ 4 70

38818 Nathaniel J Britton — In Shell Mound Tract, map filed of record in the office of the Recorder of Alameda Co, lot 7, blk J-61........ 4 70

38818 Nathaniel J Britton — In Shell Mound Tract, map filed of record in the office of the Recorder of Alameda Co, lot 8, blk J-61........ 4 70

BLOCK 62.

38819 Nathaniel J Britton — In Shell Mound Tract, map filed of record in the office of the Recorder of Alameda Co, entire blk L-62........ 21 50

BLOCK 67.

38838 Alice C Donaldson—In Camden's 23d ave Tract, map filed of record in the office of the Recorder of Alameda Co, lot 6, blk A-67........ 2 60

38851 A O Mulligan—In Camden 23d ave Tract, map filed of record in the office of the Recorder of Alameda Co, lot 25, blk A-67........ 1 55

38851 A O Mulligan—In Camden 23d ave Tract, map filed of record in the office of the Recorder of Alameda Co, lot 26, blk A-67........ 1 55

38853 Evelyn Goulart—In Camden 23d ave Tract, map filed of record in the office of the Recorder of Alameda Co s ½ of lot 31, blk A-67 .... 1 55

BLOCK 69.

38869 Union Gas Engine Company —In Oakland Harbor Tract, map filed of record in the office of the Recorder of Alameda Co, lots 1 to 8 and s 7 ft of lot 9, blk D-69..... 22 10

38872 Union Gas Engine Company —Tract of ld bounded n by ld of T P Whitelaw, e by Oakland Harbor Tract, s by ld of Edw C Sessions Jr, w by San Antonio Estuary, and imps 252 50

38876 California Bank — Mortgagee's interest, tract of ld bounded ne by ld P H Whitelaw, se by Oakland Harbor Tract, sw by Ford's Addition, nw by San Antonio Estuary 17 30

BLOCK 77.

38892 Margaretha Brelling—Ld of Christ, tract of ld bounded ne by Ford's Addition, se by Park ave, sw by Park st, nw by Tidal Canal, contg about 1 51-100 acres........ 54 50

BLOCK 79.

38904 Hattie J Chapman—In North Alameda Tract, redivision of blk, map filed of record in the office of the Recorder of Alameda Co, lot 21, blk 25-79 .... 1 55

38904 Hattie J Chapman—In North Alameda Tract, redivision of blk, map filed of record in the office of the Recorder of Alameda Co, lot 22, blk 25-79 .... 1 55

38907 North Alameda Land Company—In North Alameda Tract, in redivision of blk, map filed of record in the office of the Recorder of Alameda Co, fractional por of lot 4, blk 25-79........ 71

BLOCK 85.

38992 Mary O'Connell—In Kennedy Tract (Knowles & Potter's sub), map filed of record in the office of the Recorder of Alameda Co, lots 16, 17, blk O-85 92

BLOCK 86.

39019 N H Gordon—Mortgagee's interest, in Kennedy Tract (Knowles & Potter's sub), map filed of record in the office of the Recorder of Alameda Co, lot 22, blk P-86.. 6 35

BLOCK 88.

39052 Lena Christensen—In Kennedy Tract (Knowles & Potter's sub), map filed of record in the office of the Recorder of Alameda Co, ne 68 ft of lots 17, 18, blk D-88, and imps 23 90

BLOCK 89.

39059 W M Cooper—In Kennedy Tract (Knowles & Potter's sub), map filed of record in the office of the Recorder of Alameda Co, lot 7, blk C-89 5 90

39067 John Davidson—In Kennedy Tract (Knowles & Potter's sub), map filed of record in the office of the Recorder of Alameda Co, lot 14, blk C-89 3 20

39067 John Davidson—In Kennedy Tract (Knowles & Potter's sub), map filed of record in the office of the Recorder of Alameda Co, lot 15, blk C-89 3 20

39067 John Davidson—In Kennedy Tract (Knowles & Potter's sub), map filed of record in the office of the Recorder of Alameda Co, lot 16, blk C-89 3 20

BLOCK 91.

39101 Augusta M Perks—In Kennedy Tract (Knowles & Potter's sub), map filed of record in the office of the Recorder of Alameda Co, pce of ld beg at the e cor of E 10th st and 26th ave, th se 30 ft by 66 8-12 ft deep, ne por lots 23, 24, blk L-91, and imps... 3 86

BLOCK 93.

39130 Madeline A Peyrellade—In Kennedy Tract (Knowles & Potter's sub), map filed of record in the office of the Recorder of Alameda Co, lot 22 and se 5 ft of lot 23, blk N-93, and imps........ 7 25

BLOCK 94.

39133 John D Langhorn Jr—In Kennedy Tract (Knowles & Potter's sub), map filed of record in the office of the Recorder of Alameda Co, lots 1 to 12 inc, and lot 26, blk I-94 .... 29 30

39142 Emma Schulze—In Kennedy Tract (Knowles & Potter's sub), map filed of record in the office of the Recorder of Alameda Co, lot 22, blk I-94 1 76

39115 John D Langhorn Jr—In Kennedy Tract (Knowles & Potter's sub), map filed of record in the office of the Recorder of Alameda Co, lot 24, blk I-94........ 3 20

BLOCK 95.

39146 John D Langhorn Jr — In Kennedy Tract (Knowles & Potter's sub), map filed of record in the office of the Recorder of Alameda Co, lots 1 to 12, blk H-95........ 27 95

BLOCK 96.

39163 Malissa M Erhart—In Kennedy Tract (Knowles & Potter's sub), map filed of record in the office of the Recorder of Alameda Co, lot 4, blk G-96, and imps........ 8 90

BLOCK 101.

39212 James Miller—In San Antonio, map filed of record in the office of the Recorder of Alameda Co, lot 5, blk 59-101 .... 2 18

39212 James Miller—In San Antonio, map filed of record in the office of the Recorder of Alameda Co, lot 6, blk 59-101, and imps........ 7 22

39213 Isabella Miller—In San Antonio, map filed of record in the office of the Recorder of Alameda Co, lot 7, blk 59-101 .... 2 18

39213 Isabella Miller—In San Antonio, map filed of record in the office of the Recorder of Alameda Co, lot 8, blk 59-101, and imps 14 78

39213 Isabella Miller—In San Antonio, map filed of record in the office of the Recorder of Alameda Co, lot 9, blk 59-101 .... 2 18

39214 Isabella Miller—In San Antonio, map filed of record in the office of the Recorder of Alameda Co, tract of ld bounded ne by blk 101, se by ld of Winsor, sw by C P R R Co, nw by 22d ave, por blk 59-101 .... 3 86

39215 James Miller—In San Antonio, map filed of record in the office of the Recorder of Alameda Co, pce of ld lying between blk and e l of San Antonio, fronting 37 ft on E 12th st by a depth sw of 140 ft, por blk 59-101.... 3 23

BLOCK 103.

39230 James Miller—In Kennedy Tract, map filed of record in the office of the Recorder of Alameda Co, lot 13, blk 4-103 3 02

39230 James Miller—In Kennedy Tract, map filed of record in the office of the Recorder of Alameda Co, lot 14, blk 4-103 3 02

39230 James Miller—In Kennedy Tract, map filed of record in the office of the Recorder of Alameda Co, lot 15, blk 4-103 3 02

39231 Isabel Miller—In Kennedy Tract, map filed of record in the office of the Recorder of Alameda Co, lot 16, blk 4-103 3 02

39231 Isabel Miller—In Kennedy Tract, map filed of record in the office of the Recorder of Alameda Co, lot 16, blk 4-103 3 02

39231 Isabel Miller—In Kennedy Tract, map filed of record in the office of the Recorder of Alameda Co, lot 17, blk 4-103 11 63

BLOCK 106.

39258 Jessie L Hogle—Pce of ld beg at a pt on the sw l of E 14th st, 150 6-12 ft nw fm 23d ave, th nw 50 ft by 150 ft sw, por blk 106........ 13 10

39260 Porter M Chafee—Pce of ld beg at a pt at the intersection of the sw l of E 14th st with nw l of 23d ave, th nw 50 ft by 150 ft sw, por blk 106, and imps........ 74 00

BLOCK 107.

39265 James Miller—In San Antonio, map filed of record in the office of the Recorder of Alameda Co, pce of ld beg at a pt on the ne l of E 12th st, 225 ft se fm 22d ave, th se 37 ft by 140 ft ne, por blk 60-107 .... 3 41

BLOCK 109.

39275 Henrietta Brand — In San Antonio, map filed of record in the office of the Recorder of Alameda Co, nw ½ of lot 15, blk 9-109........ 2 75

39275 Henrietta Brand—In San Antonio, map filed of record in the office of the Recorder of Alameda Co, lot 16, blk 9-109 .... 5 00

39275 Henrietta Brand—In San Antonio, map filed of record in the office of the Recorder of Alameda Co, lot 17, blk 9-109 .... 5 00

BLOCK 111.

39301 Continental Paint and Varnish Company—In San Antonio, map filed of record in the office of the Recorder of Alameda Co, Lots 7, 8, 9, and lot 10, blk 11-111, imps and pers prop........ 6 26

BLOCK 112.

39315 Mrs M K Cummings—In San Antonio, map filed of record in the office of the Recorder of Alameda Co, lot 7, blk 12-112 and imps 5 96

BLOCK 114.

39337 Henry Meyers—Mortgagees interest; in San Antonio, map filed of record in the office of the Recorder of Alameda Co, lots 4, 5, blk 14-114, and imps 27 50

39345 Charles Johnson—In San Antonio, map filed of record in the office of the Recorder of Alameda Co., lot 19, blk 14-114 and imps.... 5 75

BLOCK 124.

39463 Alexander J and John R Cook—In Higley's map of Clinton, map filed of record in the office of the Recorder of Alameda Co, pce of ld beg at the e cor of 12th st and 5th ave th s e 40 ft by 100 ft deep n e por blk 47-124 .... 18 50

BLOCK 125.

39461 Joseph S Scott—In Higley's map of Clinton, map filed of record in the office of the Recorder of Alameda Co, pce of ld beg at a point on the s w line of e 11th st 145 ft n w from 5th ave th n w 37½ ft s w 145 ft s e 32 6-12 ft, ne 45 ft, e 5 ft, ne 100 ft to beg, por blk 48-125, imps, pers prop and poll tax year 1905........ 6 42

39474 George French—In Higley's map of Clinton, map filed of record in the office of the Recorder of Alameda Co, pce of ld beg at a pt on the n e line of e 12th st 150 ft se from 4th ave th se 37 6-12 ft by 100 ft n e por blk 48-125, imps and pers prop 4 34

39484 Sarah A Ward—In Higley's map of Clinton, map filed of record in the office of the Recorder of Alameda Co, pce of ld beg at the s cor of 4th ave and e 14th st th s e 42 6-12 ft by 100 ft deep, s w por blk 48-125 and imps 21 65

39484 Sarah A Ward, pers prop. 4 34

39486 Melessa Chadbourne—In Higley's map of Clinton; map filed of record in the office of the Recorder of Alameda Co, pce of ld beg at a point on the s w line of E 14th st 220 ft n w from 5th ave th n w 37 6-12 ft by 100 ft s w por blk 48-125, imps and pers prop 2 42

39516½ J F McDermott—In Higley's map of Clinton, map filed of record in the office of the Recorder of Alameda Co, pce of ld beg at pt on the n w line of 3rd ave 30 ft s w from e 14th st th s w 30 ft by 100 ft n w por blk 50-127 and imps 23 45

39520 Emma L Stewart—In Higley's map of Clinton; map filed of record in the office of the Recorder of Alameda Co, pce of ld beg at a pt on the s e line of 2nd ave 140 ft n e fm e 12th st th n e 60 ft by 120 ft s e por blk 50-127 and imps 46 40

39520 Emma L Stewart—Pers prop 5 30

BLOCK 129.

39542 Alexander K Crawford—In Alameda Land Co revised map of blk 152, map filed of record in the office of the Recorder of Alameda Co, w 35 ft of lot 34 and e ½ of lot 33 blk 152-129 imps and pers prop 6 26

59549 Richmond Davis—In Alameda Land Company revised map of blk 152, map filed of record in the office of the Recorder of Alameda Co, lot 35 and e 15 ft of lot 34, blk 152-129 .... 8 90

BLOCK 130.

39557 D F Belden—In Higley's map of Clinton, map filed of record in the office of the Recorder of Alameda Co, pce of ld beg at the w cor of 2nd ave and e 15th st th sw 50 ft by 100 ft deep nw por blk 52-130, imps and pers prop 4 34

39559 Georgana B Belden—In Higley's map of Clinton, map filed of record in the office of the Recorder of Alameda Co., pce of ld beg at a pt on the nw line of 2d ave 50 ft sw from e 15th st th sw 62 ft by 100 ft nw por blk 52-130 .... 15 35

BLOCK 131.

39569 John Le Blane—In Higley's map of Clinton, map filed of record in the office of the Recorder of Alameda Co, lots 7, 10, 11, 12, blk 53-131 and lots 8, 9, blk 53-131 and imps 45 86

BLOCK 134.

39591 Carrie D Rudolph—In Higley's map of Clinton, map filed of record in the office of the Recorder of Alameda Co, sw 10 ft of lots 19, 24, blk 56-134, and lots 5, 6, blk 56-134 .... 23 80

39592 Carrie D Rudolph—In Higley's map of Clinton, map filed of record in the office of the Recorder of Alameda Co, lot 7, blk 56-134 14 45

39592 Carrie D Rudolph—In Higley's map of Clinton, map filed of record in the office of the Recorder of Alameda Co, lot 8, Blk 56-134 .... 14 45

39592 Carrie D Rudolph—In Higley's map of Clinton, map filed of record in the office of the Recorder of Alameda Co, lot 9, blk 56-134 .... 14 45

39592 Carrie D Rodolph—In Higley's map of Clinton, map filed of record in the office of the Recorder of Alameda Co, lot 10, blk 56-134........ 14 45

39592 Carrie D Rudolph—In Higley's map of Clinton, map filed of record in the office of the Recorder of Alameda Co, lot 11, blk 56-134 .... 14 45

39592 Carrie Rodolph—In Higley's map of Clinton, map filed of record in the office of the Recorder of Alameda Co, lot 12, blk 56-134, and imps 31 85

39592 Carrie Rodolph—Pers prop 13 94

39592 Carrie Rodolph—In Higley's map of Clinton, map filed of record in the office of the Recorder of Alameda Co, sw 10 ft of lots 13 to 16 and sw 20 ft of lots 17-18, blk 56-134 .... 8 00

BLOCK 135.

39600 Mary L Raume—In Higley's map of Clinton, map filed of record in the office of the Recorder of Alameda Co, lots 10, 11, 12, and sw 5 ft of lots 13, 14, 15, blk 57-135 and imps 42 78

BLOCK 140.

39687 Oakland Bank of Savings—Mortgagee's interest, in Higley's map of Clinton, map filed of record in the office of the Recorder of Alameda Co, lot 10, blk 62-140, and imps 14 45

BLOCK 142.

39715 William Mann—In Higley's map of Clinton, map filed of record in the office of the Recorder of Alameda Co, pce of ld beg at pt on the w line of E 15th st 100 ft se fm 13th ave, th se 10 ft by 75 ft sw por block 64-142 .... 1 95

BLOCK 146.

39713 M and M J Guido—In Freeman's map of San Antonio, map filed of record in the office of the Recorder of Alameda Co, lot 3, blk 18-145 and lot 1 blk 18-146 and imps, and lot 2, blk 18-145 and imps and pers prop 8 18

39752 German Evangelical Lutheran Trinity Church — In Freeman's Map of San Antonio, map filed of record in the office of the Recorder of Alameda Co, lot 15, blk 18-145 .... 5 00

BLOC 148.

39800 Alexander Weill—In Freeman's Map of San Antonio, map filed of record in the office of the Recorder of Alameda Co, lot 19, blk 21-148 .... 5 00

39800 Alexander Weill—In Freeman's Map of San Antonio, map filed of record in the office of the Recorder of Alameda Co, lot 20, blk 21-148 .... 5 00

39800 Alexander Weill—In Freeman's Map of San Antonio, map filed of record in the office of the Recorder of Alameda Co, lot 21, blk 21-148 .... 5 00

39802 L A Pelton — Mortgagee's interest, in Freeman's Map of San Antonio, map filed of record in the office of the Recorder of Alameda Co, lots 13 to 18, blk 21-148, and imps 34 70

BLOCK 152.

39862 Bernard Sherry — Mortgagee's interest, in Cannon Tract, map filed of record in the office of the Recorder of Alameda Co, pce of ld beg at a point on the sw line of E 15th st 283 4-12 ft nw fm 23d av, th nw 75 ft by 150 ft sw, por blk 152, and imps 10 58

BLOCK 158.

39957 A H Lissak—In Map of the Draper Tract, map filed of record in the office of the Recorder of Alameda Co, lot 11, blk 158, and imps........ 3 38

39974 Jessie L Hogle—In Bernamayon Plat, map filed of record in the office of the Recorder of Alameda Co, se 60 ft of nw 139 6-12 ft of blk E-158, and imps....... 7 88

BLOCK 162.

40064 M L Fowler—In San Antonio, map filed of record in the office of the Recorder of Alameda Co, ne 12½ ft of lot 14, blk 25-162, and lot 15, blk 25-162, and imps. 2 30

BLOCK 163.

40083 Moses S Milano—In San Antonio, map filed of record in the office of the Recorder of Alameda Co, ne 35 ft of lots 21 to 24, blk 26-163 .... 6 80

BLOCK 164.

40102 M M Santos—In San Antonio, map filed of record in the office of the Recorder of Alameda Co, lot 17, blk 27-164, imps and pers prop 2 42

BLOCK 165.

40110 John H Fredericks—In San Antonio, map filed of record in the office of the Recorder of Alameda Co, lot 7, blk 28-165 .... 3 02

40110 John H Fredericks—In San Antonio, map filed of record in the office of the Recorder of Alameda Co, lot 8, blk 28-165 .... 3 02

40110 John H Fredericks—In San Antonio, map filed of record in the office of the Recorder of Alameda Co, lot 9, blk 28-165 .... 3 02

40110 John H Fredericks—In San Antonio map filed of record in the office of the Recorder of Alameda Co, lot 10, blk 28-165, and imps... 26 54

40110 John H Fredericks—In San Antonio, map filed of record in the office of the Recorder of Alameda Co, lot 11, blk 28-165 .... 3 02

40110 John H Fredericks—In San Antonio, map filed of record in the office of the Recorder of Alameda Co, lot 12, blk 28-165 .... 3 44

40111 Conselho Alva ... ubra N O I D E S—In San Antonio, map filed of record in the office of the Recorder of Alameda Co, lot 13, blk 28-165, and lot 14, blk 28-165, and imps 10 40

40115 Julia C Welch—In San Antonio, map filed of record in the office of the Recorder of Alameda Co, lot 19, blk 28-166 .... 2 18

40115 Julia C Welch—In San Antonio, map filed of record in the office of the Recorder of Alameda Co, lot 20, blk 28-165 .... 2 18

40115 Julia C Welch—In San Antonio, map filed of record in the office of the Recorder of Alameda Co, lot 21, blk 28-165, and imps........ 14 78

BLOCK 169.

40156 H L Scott—Mortgagee's interest, in Higley's Map of Clinton, map filed of record in the office of the Recorder of Alameda Co, lot 5, blk 65-169, and imps........ 5 45

BLOCK 171.

40187 William McGuire—In Higley's Map of Clinton, map filed of record in the office of the Recorder of Alameda Co, s 100 ft of lots 5 and 6, blk 67-171, and imps.... 12 80

BLOCK 172.

40203 Stephen D Harris—In Higley's Map of Clinton, map filed of record in the office of the Recorder of Alameda Co, pce of ld beg at a point on the se line of 10th av

130 ft ne fm E 15th st, th ne 30 ft by 119 ft se, por lots 1 to 5, blk 68-171, and imps 4 55

BLOCK 174.

[illegible] W J Wilcox—In Higley's Map of Clinton, map filed of record in the office of the Recorder of Alameda Co, lot 7 and se 20 9-12 ft of lot 3 and nw 5 ft of lot 8, blk 70-174, and imps........ 13 73

BLOCK 175.

40231 Emma M Whitehouse — In Higley's Map of Clinton, map filed of record in the office of the Recorder of Alameda Co, pce of ld beg at a point on the ne line of e 15th st 85 ft nw fm 9th av, th nw 35 ft by 100 ft ne, por lots 8 and 9, blk 71-175, and imps 18 70

40231 Emma M Whitehouse—Pers prop 2 42

40233 Florence C Dam—In Higley's Map of Clinton, map filed of record in the office of the Recorder of Alameda Co, pce of ld beg at a point on the ne line of E 15th st 53 ft nw fm 8th av, th nw 26 ft by 75 ft ne, por lots 9 and 10, blk 71-175, and imps 7 64

BLOCK 176.

40250 A A Williamson—In Higley's Map of Clinton, map filed of record in the office of the Recorder of Alameda Co, sw 100 ft of lots 3 and 4, blk 72-176, and imps..... 34 25

BLOCK 177.

40262 Patrick Hickey—In Higley's Map of Clinton, map filed in the office of the Recorder of Alameda Co, pce of ld beg at a point on the se line of 8th av 50 ft ne fm E 15th st, th ne 25 ft by 100 ft se, por lots 1 to 4, blk 73-177, and imps........ 2 65

BLOCK 186.

40638 Bridget O'Neil—In Higley's Map of Clinton, map filed of record in the office of the Recorder of Alameda Co, ne 100 ft of lots 17 and 18, blk 82-186, and imps........ 7 64

BLOCK 188.

40663 Methodist Episcopal Church—In Higley's Map of Clinton, map filed of record in the office of the Recorder of Alameda Co, lot 18 and ne 80 ft of lots 13 to 17 and ne 45 ft of sw 70 ft lots 13 to 17, blk 84-188, and imps 29 71

40663 Methodist Episcopal Church—Pers prop 3 38

BLOCK 190.

40401 J A Ricketts—In Higley's Map of Clinton, map filed of record in the office of the Recorder of Alameda Co, pce of ld beg at a point on the nw line of 10th av 75 ft sw fm E 17th st, th sw 27 ft by 150 ft nw, por blk 86-190, and imps........ 5 00

40401 J A Ricketts—Pers prop... 14 90

BLOCK 191.

40413 Clara E Miller—In Higley's Map of Clinton, map filed of record in the office of the Recorder of Alameda Co, pce of ld beg at the n cor of 11th av and E 16th st, th nw 33 4-12 ft by 90 ft deep ne, por lots 9 to 12, blk 87-191, and imps........ 3 60

40422 D A Maloon—In Higley's Map of Clinton, map filed of record in the office of the Recorder of Alameda Co, pce of ld beg at a point on the nw line of 11th av 35 ft sw fm E 17th st, th sw 40 ft by 110 ft nw, por lots 13 to 17, blk 87-191... 2 75

40426 Charles G Schwars—In Higley's map of Clinton, map filed of record in the office of the Recorder of Alameda Co, pce of ld beg at a pt on the sw l o E 17th st, 110 ft nw fm 11th ave, th nw 40 ft by 100 ft sw, por lots 13 to 17, blk 87-191, imps and pers prop........ 3 38

40438 Bay Shore Lumber Company—Mortgagee's interest, in Higley's map of Clinton, map filed of record in the office of the Recorder of Alameda Co, pce of ld beg at a pt on the sw l of E 17th st, 110 ft nw fm 11th ave, th nw 40 ft by 100 ft sw, por lots 13 to 17, blk 87-191, and imps 5 90

BLOCK 193.

40463 Rebecca F Childs—In Higley's map of Clinton, map filed of record in the office of the Recorder of Alameda Co, sw 40 ft of lots 1 and 2, blk 89-193, and imps 12 63

BLOCK 195.

40510 P E Bowies—In Freeman's map of San Antonio, map filed of record in the office of the Recorder of Alameda Co, pce of ld beg at a pt on the e l of Commerce st, 96 56-100 ft s fm 17th ave, th s 46 1-100 ft, e 8 79-100 ft, n 56 24-100 ft, to beg, por blk 32-195 95

BLOCK 197.

40536 Mary C Hoffman—In Freeman's map of San Antonio, map filed of record in the office of the Recorder of Alameda Co, lot 19, blk 34-197 1 97

40536 Mary C Hoffman—In Freeman's map of San Antonio, map filed of record in the office of the Recorder of Alameda Co, lot 20, blk 34-197 1 97

40536 Mary C Hoffman—In Freeman's map of San Antonio, map filed of record in the office of the Recorder of Alameda Co, lot 21, blk 34-197 1 97

10537 Russell Filton—In Freeman's map of San Antonio, map filed of record in the office of the Recorder of Alameda Co, lots 22-24, blk 34-197, and lot 23, blk 34-197, and imps 3 65

40537 Russell Filton—Pers prop... 2 42

BLOCK 204.

40626 California Building and Loan Association — In map of resubdivision The Corley Tract, map filed of record in the office of the Recorder of Alameda Co, lot 2, blk 204, and imps 9 32

40627 C A Shaw—In map of resubdivision The Corley Tract, map filed of record in the office of the Recorder of Alameda Co, s 15 ft of lot 5 blk 204........ 1 40

40627 C A Shaw—In map of resubdivision The Corley Tract, map filed of record in the office of the Recorder of Alameda Co, n 20 ft of lot 6, blk 204........ 1 86

40628 George A Prescott—In map of resubdivision The Corley Tract, map filed of record in the office of the Recorder of Alameda Co, s 20 ft of lot 27 and n 15 ft of lot 26, blk 204, imps and pers prop..... 2 42

40642 Ralph V Campbell—In map of resubdivision The Corley Tract, map filed of record in the office of the Recorder of Alameda Co, lot 22, blk 204.. 3 20

40645 John B Vlodek—In map of resubdivision The Corely Tract, map filed of record in the office of the Recorder of Alameda Co, n 15 ft of lot 27 and s 20 ft of lot 25, blk 204, imps and pers prop..... 3 31

40657 Samuel Lingley — Mortgagee's interest, in map of resubdivision The Corley Tract, map filed of record in the office of the Recorder of Alameda Co, lot 17, blk 204, and imps 32 90

40663 George E Joy—In Fifty Associates Tract, pce of ld beg at a pt on the se l of 24th ave, 100 ft sw fm E 20th st, th sw 50 ft by 150 ft se, por blk L-204, and imps........ 7 78

40666 George E Joy—Pers prop.... 3 38

BLOCK 208.

40737 Martha Ironside—In Freeman's map of San Antonio, map filed of record in the office of the Recorder of Alameda Co, lot 4, blk 38-208, and imps 95

40746 Manuel Silva—In Freeman's map of San Antonio, map filed of record in the office of the Recorder of Alameda [illegible]

Co, lot 12, blk 38-208, imps and poll tax year 1905...... 4 90

BLOCK 211.

40785 Charles M McGowan—In Freeman's map of San Antonio, map filed of record in the office of the Recorder of Alameda Co, sw 50 ft of lots 13, 14, 15, 16, 17, and se 5 ft of sw 50 ft of lot 18, blk 41-211 .... 3 00

BLOCK 212.

40802 Union Saving Bank—Mortgagee's interest, in Freeman's map of San Antonio, map filed of record in the office of the Recorder of Alameda Co, sw 70 ft of lot 19, blk 42-212 .... 1 40

40804 Charles and Anna Schoening—In Freeman's map of San Antonio, map filed of record in the office of the Recorder of Alameda Co, ne 25 ft of sw ½ of lots 20 to 24, blk 42-212, and imps..... 4 49

BLOCK 213.

40895 Jonas H Rhorer—In Higley's map of Clinton, map filed of record in the office of the Recorder of Alameda Co, sw 35 ft of lots 19 to 24, blk 96-213, and imps........ 5 00

40895 Jonas H Rhorer—Pers prop 3 38

BLOCK 221.

40923 W S Goodfellow—In Higley's map of Clinton, map filed of record in the office of the Recorder of Alameda Co, ne 50 ft of lots 7 to 12, blk 99-221, and imps........ 26 54

40934 Joseph F Chandler—In Higley's map of Clinton, map filed of record in the office of the Recorder of Alameda Co, pce of ld beg at the w cor of 6th ave and E 18th st, th sw 36 ft by 122½ ft deep, nw por blk 99-221.... 13 70

BLOCK 224.

40985 Elisha C Pendleton—In Peralta Heights, map filed of record in the office of the Recorder of Alameda Co, se 40 ft of lot 18, blk B-224, and imps 12 65

40985 Elisha C Pendleton — Pers prop 2 42

BLOCK 226.

41010 Charles Husband—In Peralta Heights, map filed of record in the office of the Recorder of Alameda Co, n ½ of lot 4, blk F-226, imps and pers prop 3 38

BLOCK 227.

41029 I N Miller Jr—In Peralta Heights, map filed of record in the office of the Recorder of Alameda Co, sub of lot 1, lot 3, blk E-227, imps and pers prop 4 34

41041 H N Clark—Mortgagee's interest, in Peralta Heights, map filed of record in the office of the Recorder of Alameda Co, e 32 ft of lot 4 and w ½ lot 5, blk E-227, and imps 8 60

41042 W P Harmon—In Peralta Heights, map filed of record in the office of the Recorder of Alameda Co, lot 7, blk E-227, and imps........ 17 60

41042 W P Harmon—In Peralta Heights, map filed of record in the office of the Recorder of Alameda Co, lot 9, blk E-227 .... 11 10

41042 W P Harmon—In Peralta Heights, map filed of record in the office of the Recorder of Alameda Co, lot 12, blk E-227 .... 9 50

41045 U C Richards—In Peralta Heights, map filed of record in the office of the Recorder of Alameda Co, lot 11, blk E-227 .... 8 60

BLOCK 228.

41089 James T Gates—In Peralta Heights, map filed of record in the office of the Recorder of Alameda Co, e 35 ft of lot 18, blk D-228, imps and pers prop........ 3 38

41097 Lottie C Madden—In Peralta Heights, map filed of record in the office of the Recorder of Alameda Co, e 43 ft of lot 20, bk D-228, imps and pers prop........ 2 42

41110 Alce F Miller—In Peralta Heights, map filed of record in the office of the Recorder of Alameda Co, w ½ of lot 16, blk C-229, imps and pers prop........ 3 42

41111 F M McHenry—Mortgagee's interest in Peralta Heights, map filed of record in the office of the Recorder of Alameda Co, w ½ of lot 16, blk C-229 .... 7 70

41113 Gladys L Galbrath—In Peralta Heights, map filed of record in the office of the Recorder of Alameda Co, e ½ of lot 15, blk C-229, imps and pers prop 4 34

BLOCK 230.

41135 N Stagnere—Mortagagee's interest in Higley's map of Clinton, map filed of record in the office of the Recorder, of Alameda Co, sw 37 ft of ne 65 ft of lots 13 to 16, blk 102-230, and imps 36 50

BLOCK 234.

41181 Emeline Sloat—In Higley's map of Clinton, map filed of record in the office of the Recorder of Alameda Co, sw 100 ft of lot 6, blk 107-234, and imps 2 65

BLOCK 235.

41207 Charles J and Dina E Hansen—In Higley's map of Clinton, map filed of record in the office of the Recorder of Alameda Co, the pce of ld beg at the s cor of 9th ave and E 19th st, th sw 33 4-12 ft by 100 ft se, por blk 108-235, and imps........ 23 45

BLOCK 236.

41218 H L Perry—Mortgagee's interest in Higley's map of Clinton, map filed of record in the office of the Recorder of Alameda Co, pce of ld beg at the s cor of E 19th st and 10th ave, th se 150 ft, sw 100 ft, nw 25 ft, ne 8 ft, nw 115 ft, ne 92 ft to beg, por blk 109-236, and imps 3 02

BLOCK 238.

41236 Annie Wilson—In Higley's map of Clinton, map filed of record in the office of the Recorder of Alameda Co, pce of ld beg at a pt on the ne l of E 19th st, 30 ft se fm 12th ave, th se 30 ft by 105 ft, ne por blk 111-238, and imps 5 12

BLOCK 239.

41271 Herman Rathgan—In Higley's map of Clinton, map filed of record in the office of the Recorder of Alameda Co, sw 50 ft of lots 21 to 24, blk 112-237, and imps and ne 25 ft of lots 1 to 4 inc, blk 112-239 .... 7 01

BLOCK 242.

41293 Henry A Jacobs—In Freeman's map of San Antonio, map filed of record in the office of the Recorder of Alameda Co, lot 12, blk 46-242 .... 2 18

41293 Henry A Jacobs—In Freeman's map of San Antonio, map filed of record in the office of the Recorder of Alameda Co, lot 14, blk 46-242 .... 1 76

41293 Henry A Jacobs—In Freeman's map of San Antonio, map filed of record in the office of the Recorder of Alameda Co, lot 15, blk 46-242 .... 1 76

41293 Henry A Jacobs—In Freeman's map of San Antonio, map filed of record in the office of the Recorder of Alameda Co, lot 16, blk 46-242 .... 1 76

41293 Henry A Jacobs—In Freeman's map of San Antonio, map filed of record in the office of the Recorder of Alameda Co, lot 17, blk 46-242 .... 1 76

41293 Henry A Jacobs—In Freeman's map of San Antonio, map filed of record in the office of the Recorder of Alameda Co, lot [illegible] 1 76

BLOCK 246.

[illegible] Continental Building and Loan Association—In Freeman's map of San Antonio, map filed of record in the office of the Recorder of Alameda Co, ne 33 ft of lots 21 to 24, blk 49-246, and imps 5 12

BLOCK 248.

[illegible] J D Gansalves—Mortgagee's interest in Freeman's map of San Antonio, map filed of record in the office of the Recorder of Alameda Co, lot 11-12, blk 50-248, and imps 3 86

BLOCK 251.

41438 Soren Bertelsen and Neils Hansen Holt—In Fifty Associates' Tract, map filed of record in the office of the Recorder of Alameda Co, pce of ld beg at a pt on the sw l of E 21st st, 176 33-100 ft se fm 23d ave, th se 66 ft by 150 ft sw, por blk 26-251, and imps.... 14 00

BLOCK 253.

41468 S G Nye—In Freeman's map of San Antonio, map filed of record in the office of the Recorder of Alameda Co, lot 1, blk 51-253 .... 1 85

41468 S G Nye—In Freeman's map of San Antonio, map filed of record in the office of the Recorder of Alameda Co, lot 2, blk 51-253 .... 1 85

BLOCK 255

41506 T C Serpa—In Freeman's map of San Antonio, map filed of record in the office of the Recorder of Alameda Co, lot 3 and se ½ of lot 2, blk 53-255, and imps........ 12 20

BLOCK 256.

41517 State Savings Bank—Mortgagee's interest in Freeman's map of San Antonio, Re - sub of blk, map filed of record in the office of the Recorder of Alameda Co, lot 18, blk 54-256, and imps 22 10

BLOCK 259.

41549 Andrew B Christiansen—In Freeman's map of San Antonio, map filed of record in the office of the Recorder of Alameda Co, sw 35 ft of lots 13 to 16, blk 57-259 71

BLOCK 260.

41558 C H Smith—In Higley's map of Clinton, map filed of record in the office of the Recorder of Alameda Co, pce of ld beg at a pt on the se line of 13th ave, 25 ft sw fm E 21st st, th sw 35 ft by 100 ft, se por blk 128-260, and imps 11 30

41558 C H Smith—Pers prop 2 42

BLOCK 261.

41570 R Percy Wright—In Higley's map of Clinton, map filed of record in the office of the Recorder of Alameda Co, pce of ld beg at a pt on the sw l of E 20th st, 185 ft se fm 13th ave, th se 49 ft by 225 ft sw, por blk 113-261 .... 6 80

BLOCK 263.

41582 H L Oak—Mortgagee's interest in Higley's map of Clinton, map filed of record in the office of the Recorder of Alameda Co, pce of ld beg at the e cor of 12th ave and E 20th st, th se 75 ft by 137½ ft deep, ne por blk 127-263, and imps........ 54 50

BLOCK 264.

41595 Florence A Megren—In Higley's map of Clinton, map filed of record in the office of the Recorder of Alameda Co, pce of ld beg at a pt on the ne l of E 20th st, 125 ft se fm 11th ave, th se 25 ft by 100 ft ne, por blk 127-264, and imps 18 05

41601 H C Larkin—Mortgagee's interest in Higley's map of Clinton, map filed of record in the office of the Recorder of Alameda Co, pce of ld beg at a pt on the nw l of 12th ave, 75 ft sw fm E 21st st, th sw 50 ft by 150 ft nw, por blk 127-264, and imps... 10 16

BLOCK 266.

41626 Jessie B Swift—In Higley's map of Clinton, map filed of record in the office of the Recorder of Alameda Co, ne 50 ft of lots 19 to 24, blk 116-266 .... 8 90

BLOCK 270.

41665 Michael Murphy—In Higley's map of Clinton, map filed of record in the office of the Recorder of Alameda Co, sw 115 ft of lot 7, sw 115 ft of nw 10 ft of lot 8, blk 118-270 .... 8 15

BLOCK 271.

41670 M R Lyle—In Higley's map of Clinton, map filed of record in the office of the Recorder of Alameda Co, pce of ld beg at a pt on the ne l of E 20th st, 75 ft nw fm 9th ave, th nw 50 ft by 150 ft ne, por blk 125-271, imps and poll tax, year 1905 4 50

41681 Peter Sim—In Higley's map of Clinton, map filed of record in the office of the Recorder of Alameda Co, pce of ld beg at a pt on the se l of 8th ave, 50 ft sw fm E 21st st, th sw 50 ft by 100 ft se, por blk 125-271........ 4 55

BLOCK 284.

41799 G W Frebilcot—In map of Brennan Estate Property, map filed of record in the office of the Recorder of Alameda Co, lots 13, 14, blk B131-284, imps and poll tax year 1905 .... 4 50

BLOCK 285.

41810 Charles Erickson—In Higley's map of Clinton, map filed of record in the office of the Recorder of Alameda Co, pce of ld beg at a pt on the se l of 11th ave, 80 ft ne fm E 21st, th ne 35 ft by 100 ft se, por blk 130-285, imps and pers prop........ 2 42

41814 F A H Omo—In Higley's map of Clinton, map filed of record in the office of the Recorder of Alameda Co, pce of ld beg at a pt on the se l of 11th ave, 150 ft ne fm E 21st st, th ne 50 ft by 150 ft se, por blk 130-285, and imps 7 25

41814 F A H Omo—Pers prop..... 3 38

41819 O G Heaton — Mortgagee's interest, in Higley's map of Clinton, map filed of record in the office of the Recorder of Alameda Co, pce of ld beg at a pt on the ne l of E 21st st, 100 ft se fm 11th ave, th se 50 ft by 150 ft ne, por blk 130-285, and imps........ 5 90

41826 Samuel M Shaw—In Higley's map of Clinton, map filed of record in the office of the Recorder of Alameda Co, pce of ld beg at the se l of 11th ave, 115 ft ne fm E 21st st, th ne 35 ft by 100 ft se, por blk 130-285, and imps....... 2 89

BLOCK 287.

41845 Continental Building and Loan Asan—Mortgagee's interest, in Higley's map of Clinton, map filed of record in the office of the Recorder of Alameda Co, pce of ld beg at a pt on the ne l of E 21st st, 110 ft se fm 13th ave, th se 124 ft by 300 ft, ne por blk 129-287........ 23 90

BLOCK 291.

41911 Ivy G Terry—In map of lots in Brooklyn, map filed of record in the office of the Recorder of Alameda Co, lots 20, 21, blk 67-291, imps and pers prop 5 30

41917 Porter M Chaffee—In map of lots in Brooklyn, map filed of record in the office of the Recorder of Alameda Co, nw 11 ft of lot 27, blk 67-291.... 80

41917 Porter M Chaffee—In map of lots in Brooklyn, map filed of record in the office of the Recorder of Alameda Co, lot 28, blk 67-291, and imps..... 7 43

41917 Porter M Chaffee—In map of lots in Brooklyn, map filed of record in the office of the Recorder of Alameda Co, lot 29, blk 67-291........ 1 55

41918 Mary N Petty—In map of lots in Brooklyn, map filed of record in the office of the Recorder of Alameda Co, lot 30, blk 67-291........ 1 55

41918 Mary N Petty—In map of lots in Brooklyn, map filed of record in the office of the Recorder of Alameda Co, lot 31, blk 67-291, and imps..... 14 15

41919 Mary N Petty—In map of lots in Brooklyn, map filed of record in the office of the Recorder of Alameda Co, lot 32, blk 67-291, and imps.... 6 59

41919 Mary N Petty—In map of lots in Brooklyn, map filed of record in the office of the Recorder of Alameda Co, lot 33, blk 67-291........ 1 55

BLOCK 292.

41949 W D West—In Fifty Associates Tract, map filed of record in the office of the Recorder of Alameda Co, pce of ld beg at a pt of intersection of sw l of E 22d st with the se l of 23d ave, th se 118 9½-12 ft by 50 ft sw, por blk G-292........ 4 91

BLOCK 293.

42009 R P Whigam—In Fifty Associates Tract, map filed of record in the office of the Recorder of Alameda Co, pce of ld beg at a pt on the sw l of E 22d st, 454 ft se fm 24th ave, th se 30 ft by 115 ft sw, por blk N-293, and imps 14 90

42016 Sarah L White—In Fifty Associates Tract, map filed of record in the office of the Recorder of Alameda Co, pce of ld beg at a pt on the sw l of E 22d st, 194 8½-12 ft se fm 24th ave, th se 50 ft by 150 ft sw, por blk N-293.. 7 70

BLOCK 294.

42028 Emily K Latham—In Latham Terrace, map filed of record in the office of the Recorder of Alameda Co, lot 11, blk G-294, and imps.... 21 20

42032 Chris Nelson — In Latham Terrace, map filed of record in the office of the Recorder of Alameda Co, e 10 ft of lot 7 and w 30 ft of lot 8, blk G-294, and imps 16 25

BLOCK 295.

42048 P and E Werdock—In Latham Terrace, map filed of record in the office of the Recorder of Alameda Co, lot 15, blk H-295, and imps.. 18 05

BLOCK 297.

42094 James T Wallace—In map of lots in Brooklyn, map filed of record in the office of the Recorder of Alameda Co, lot 12, blk 73-297........ 1 55

42094 James T Wallace—In map of lots in Brooklyn, map filed of record in the office of the Recorder of Alameda Co, lot 18, blk 73-297, and imps..... 6 59

42118 F V Vasconcellos—In map of lots in Brooklyn, map filed of record in the office of the Recorder of Alameda Co, lot 52 and sw 6 3-12 ft of lot 51, blk 73-297, and imps........ 18 05

BLOCK 298.

42125 R P M Greely—In map of lots in Brooklyn, map filed of record in the office of the Recorder of Alameda Co, lot 36 and nw 2½ ft of lot 35, blk 72-298 .... 1 97

42125 R P M Greely—In map of lots in Brooklyn, map filed of record in the office of the Recorder of Alameda Co, lot 37, blk 72-298........ 1 76

42125 R P M Greely—In map of lots in Brooklyn, map filed of record in the office of the Recorder of Alameda Co, lot 38, blk 72-298........ 1 76

42125 R P M Greely—In map of lots in Brooklyn, map filed of record in the office of the Recorder of Alameda Co, se 22½ ft of lot 39, blk 72-298.. 1 76

BLOCK 300.

42136 B Hedberg—In Higley's map of Clinton, map filed of record in the office of the Recorder of Alameda Co, pce of ld beg at a pt on the se l of 13th ave, 75 ft ne fm E 22d st, th ne 35 ft by 100 ft se, por blk 140-300, imps and pers prop 3 38

BLOCK 301.

42163 R and J Norton—Mortgagee's interest, in Higley's Map of Clinton, map filed of record in the office of the Recorder of Alameda Co, pce of ld beg at a point on the ne line of E 22d st 150 ft nw fm 13th av, th 37½ ft by 150 ft ne, por blk 139-301...... 7 70

42169 Charles G Wall—In Higley's Map of Clinton, map filed of record in the office of the Recorder of Alameda Co, pce of ld beg at a point on the sw line of E 23d st 200 ft nw fm 13th av, th nw 50 ft by 150 ft sw, por blk 139-301, imps and poll tax year 1905 .... 4 80

BLOCK 303.

42193 R P M Greeley et al—In Higley's Map of Clinton, map filed of record in the office of the Recorder of Alameda Co, pce of ld beg at a point on the ne line of E 23d st 100 ft se fm 8th av, th se 50 ft by 150 ft ne, por blk 137-303 .... 4 70

BLOCK 308.

42254 Eugene G Wood—In Morse Tract No 1, map filed of record in the office of the Recorder of Alameda Co, lot 2, blk 308, and imps..... 95

42254 Eugene G Wood—Pers prop 4 34

BLOCK 309.

42258 Ernest D Williams—Pce of ld beg at a point on the n line of Hanover st 600 ft w fm Newton av, th w 100 ft by 145 ft n, por blk 309, and imps 27 30

BLOCK 313.

42281 Realty Syndicate—In Lake Merritt Park, map filed of record in the office of the Recorder of Alameda Co, lot 10, blk 313, and imps...... 31 10

BLOCK 319.

42351 Ella A Goodmanson — In Higley's Map of Clinton, map filed of record in the office of the Recorder of Alameda Co, pce of ld beg at a point on the sw line of E 24th st 207 ft nw fm 11th av, th nw 57 ft by 150 ft sw, por blk 143-319, and imps 17 60

BLOCK 320.

42362 Emma D Ralph—In Higley's Map of Clinton, map filed of record in the office of the Recorder of Alameda Co, pce of ld beg at a point on the ne line of E 23d st 175 ft se fm 11th av, th se 125 ft by 150 ft ne, por blk 142-320 .... 9 74

42364 Florence C Dam—In Higley's Map of Clinton, map filed of record in the Hoffice of the Recorder of Alameda Co, pce of ld beg at a point on the sw line of E 24th st 270 ft se fm 11th av, th se 10 ft by 100 ft sw, por blk 142-320 .... 1 34

BLOCK 322.

42388 G Gillam—In Higley's map of Clinton, map filed of record in the office of the Recorder of Alameda Co, pce of ld beg at a point on the ne line of E 23d st 120 ft se fm 12th av, th se 50 ft by 150 ft ne, por blk 141-322, and imps........ 7 43

42396 H Rathjen—In Higley's Map of Clinton, map filed of record in the office of the Recorder of Alameda Co, pce of ld beg at a point on the nw line of 14th av 77 52-100 ft sw from E 24th st, th sw 33 33-100 ft, th nw 109 45-100 ft, th ne 35 ft, th se 121 35-100 ft, por blk 141-322 .... 2 81

BLOCK 325.

42428 L Mauser—In Map of lots in Brooklyn, map filed of record in the office of the Recorder of Alameda Co, lot 31, blk 76-325 .... 1 85

42428 L Mauser—In map of lots in Brooklyn, map filed of record in the office of the Recorder of Alameda Co, lot 32, blk 76-325........ 2 30

BLOCK 327.

42459 Nanette W Mayhew — In map of lots in Brooklyn, map filed of record in the office of the Recorder of Alameda Co, lot 6, blk 82-327 .... 1 85

42459 Nanette W Mayhew — In map of lots in Brooklyn map filed of record in the office of the Recorder of Alameda Co, lot 7, blk 82-327, and imps 8 65

42459 Nanette W Mayhew — In map of lots in Brooklyn, map filed of record in the office of the Recorder of Alameda Co, lot 8, blk 82-327 .... 1 85

42459 Nanette W Mayhew — In map of lots in Brooklyn, map filed of record in the office of the Recorder of Alameda Co, lot 9, blk 82-327 .... 1 85

42459 Nanette W Mayhew — In map of lots in Brooklyn, map filed of record in the office of the Recorder of Alameda Co, lot 10, blk 82-327 .... 1 85

42459 Nanette W Mayhew — In map of lots in Brooklyn, map filed of record in the office of the Recorder of Alameda Co, lot 11, blk 82-327 .... 1 85

42459 Nanette W Mayhew — In map of lots in Brooklyn, map filed of record in the office of the Recorder of Alameda Co, lot 12, blk 82-327 .... 1 85

42459 Nanette W Mayhew — In map of lots in Brooklyn, map filed of record in the office of the Recorder of Alameda Co, lot 13, blk 82-327 .... 1 85

42459 Nanette W Mayhew — In map of lots in Brooklyn, map filed of record in the office of the Recorder of Alameda Co, lot 14, blk 82-327 .... 1 85

42459 Nanette W Mayhew — In map of lots in Brooklyn, map filed of record in the office of the Recorder of Alameda Co, lot 15, blk 82-327 .... 1 85

42460 Nanette W Mayhew — In map of lots in Brooklyn, map filed of record in the office of the Recorder of Alameda Co, lot 16, blk 82-327 .... 1 85

42460 Nanette W Mayhew — In map of lots in Brooklyn, map filed of record in the office of the Recorder of Alameda Co, lot 17, blk 82-327, and imps 2 75

42461 Nanette W Mayhew — In map of lots in Brooklyn, map filed of record in the office of the Recorder of Alameda Co, lot 18, blk 82-327 .... 1 85

42461 Nanette W Mayhew — In map of lots in Brooklyn, map filed of record in the office of the Recorder of Alameda Co, lot 19, blk 82-327, and imps 10 85

42461 Nanette W Mayhew — In map of lots in Brooklyn, map filed of record in the office of the Recorder of Alameda Co, lot 20, blk 82-327 .... 1 85

42461 Nanette W Mayhew — In map of lots in Brooklyn, map filed of record in the office of the Recorder of Alameda Co, lot 21, blk 82-327 .... 1 85

42462 Nanette W Mayhew — In map of lots in Brooklyn, map filed of record in the office of the Recorder of Alameda Co, lot 22, blk 82-327 .... 1 85

42462 Nanette W Mayhew — In map of lots in Brooklyn, map filed of record in the office of the Recorder of Alameda Co, lot 23, blk 82-327, and imps........ 5 45

42462 Nanette W Mayhew — In map of lots in Brooklyn, map filed of record in the office of the Recorder of Alameda Co, lot 24, blk 82-327 .... 1 85

42462 Nanette W Mayhew — In map of lots in Brooklyn, map filed of record in the office of the Recorder of Alameda Co, lot 25, blk 82-327 .... 1 85

42463 Nanette W Mayhew—In map of lots in Brooklyn, map filed of record in the office of the Recorder of Alameda Co, ne 125 ft of lots 1 to 5, blk 82-327...... 4 10

42464 Sam Bell Wakefield — In map of lots in Brooklyn, map filed of record in the office of the Recorder of Alameda Co, lot 26, blk 82-327 .... 1 34

42464 Sam Bell Wakefield—In map of lots in Brooklyn, map filed of record in the office of the Recorder of Alameda Co, lot 27, blk 82-327 .... 1 34

42464 Sam Bell Wakefield — In map of lots in Brooklyn map filed of record in the office of the Recorder of Alameda Co, lot 28, blk 82-327 .... 1 34

42464 Sam Bell Wakefield — In map of lots in Brooklyn map filed of record in the office of the Recorder of Alameda Co, lot 29, blk 82-327 .... 1 34

42465 Mrs E P Hammersley—In map of lots in Brooklyn, map filed of record in the office of the Recorder of Alameda Co, lot 30, blk 82-327 .... 2 30

42466 Sam Bell Wakefield — In map of lots in Brooklyn, map filed of record in the office of the Recorder of Alameda Co, lot 31, blk 82-327 .... 1 34

42466 Sam Bell Wakefield—In map of lots in Brooklyn, map filed of record in the office of the Recorder of Alameda Co, lot 32, blk 82-327 .... 1 34

42467 Nanette W Mayhem—In map of lots in Brooklyn, map filed of record in the office of the Recorder of Alameda Co, lot 33, blk 82-327 .... 2 30

42467 Nanette W Mayhem — In map of lots in Brooklyn, map filed of record in the office of the Recorder of Alameda Co., lot 34, blk 82-327 and imps 5 00

BLOCK 328.

42491 William Davis—In map of lots in Brooklyn, map filed of record in the office of the Recorder of Alameda Co, lots 21, 22, 23, blk 81-328 .... 5 00

BLOCK 330.

42520 Cora O'Hair—In map of por of Highland Park, map filed of record in the office of the Recorder of Alameda Co, pc of ld beg at pt on the se l of 14th ave 366 ft ne from E 24th st th ne 40 ft by 162½ ft se por lot 4, blk 330 .... 4 10

BLOCK 333.

42559 H C Morris—In Higley's map of Clinton, map filed of record in the office of the Recorder of Alameda Co, pce of ld beg at a pt on the ne l of E 24th st 37 6-12 ft nw from 12th ave th nw 112 6-12 ft by 100 ft ne por 150-333 and imps 13 73

BLOCK 335.

42581 Lillie E Prescott—In Higley's map of Clinton, map filed of record in the office of the Recorder of Alameda Co, pce of ld beg at a pt on the se line of 9th ave 150 ft ne from E 24th st, th ne 50 ft by 150 ft se, por blk 149-335, and imps 18 98

42582 Lillie E Prescott—In Higley's map of Clinton, map filed of record in the office of the Recorder of Alameda Co, pce of ld beg at a pt on the se line of 9th ave 150 ft ne from E 24th st th ne 50 ft by 150 ft se, por blk 119-335, and imps 28 82

BLOCK 338.

42601 Security Bank and Trust Company, Mortgagees interest in Ridgwood, map filed of record in the office of the Recorder of Alameda Co, lot 18, blk 338 .... 4 10

BLOCK 341.

42599 F. V. Day—In Clinton View Homestead, map filed of record in the office of the Recorder of Alameda Co, Lot 1, blk 341 and imps.... 8 48

42599 F V Day—In Clinton View Homestead, map filed of record in the office of the Recorder of Alameda Co, lot 2, blk 341 .... 3 44

BLOCK 342.

42614 Clara A Schofield—Pce of ld beg at a pt on the nw l of 10th ave 200 ft ne from ne l of Town of Clinton th ne 100 ft by 150 ft nw por blk 342 imps and pers prop 2 42

BLOCK 343.

42635 E S Rugg—Pce of ld beg on the nw line of 11th ave 375 ft ne from n line of Town of Clinton th ne 37 6-12 ft by 150 ft nw por blk 343 and imps 9 95

BLOCK 344.

42650 James Miller—In Templeton Tract, map filed of record in the office of the Recorder of Alameda Co, lot 17, blk 344 .... 3 65

BLOCK 349.

42731 Thomas Alton—Mortgagees Interest, in map of lots in Brooklyn, map filed of record in the office of the Recorder of Alameda Co, pce of ld beg at a pt on the se l of 19th ave, 35 ft sw from E 26th st th sw 70 ft by 117½ ft se por blk 84-349 9 50

BLOCK 354.

42775 A J Weeks—In map of por of Highland Park map filed of record in the office of the Recorder of Alameda Co, sw 40 ft of lot 9, blk 354 and imps 5 54

42785 Milton S Elsner—In map of por of Highland Park, map filed of record in the office of the Recorder of Alameda Co, sw 40 ft of lt 17, blk 354 .... 2 18

42786 Fred Ohe—In map of por of Highland Park, map filed of record in the office of the Recorder of Alameda Co, ne 60 4-12 ft of lot 17, blk 354 .... 2 30

BLOCK 355

42831 A M Pearce—In Highland Park, in Hogan's sub map filed of record in the office of the Recorder of Alameda Co, pce of ld beg at a pt on the e l of 13th ave 40 12-100 ft n from E 26th st th n 40 68 feet th e 149 68 ft th s 40 ft th w 110 36 ft to beg, por lots 2, 3, 42, blk 87-355, imps and pers prop 2 42

BLOCK 356.

42839 L J Burbee—In map of the 13th ave Terrace, map filed of record in the office of the Recorder of Alameda Co, lot 12, blk 356........ 1 76

42839 L G Burbee—In map of the 13th ave Terrace, map filed in the office of the Recorder of Alameda Co, lot 22, blk 356 .... 1 76

42839 L G Burbee—In map of the 18th ave Terrace, map filed of record in the office of the Recorder of Alameda Co, lot 21, blk 356 .... 1 76

BLOCK 369.

42890 Jasper J Walk—In Northern Addition, map filed of record in the office of the Recorder of Alameda Co, pce of ld beg at a pt on the ne l of E 30th st 127 ft nw from charter l of City of Oakland th nw 146 10-12 ft ne 276 6-12 ft to s boundary line of Lynn th ne on same l about 149 77 ft to charter l th s on same about 230 ft th nw 79 9-12 ft sw 115 to beg por blk 105-369 and imps 6 35

42890 Jasper J Walk—Pers prop 2 42

42892 Philip Betz—In Northern Addition, map filed of record in the office of the Recorder of Alameda Co, pce of land bounded on the ne by s boundary l of Lynn se land of Jasper J. Walk, sw by E 30th st and nw by ld of Mary E Bratton, por blk 105-369, and imps...... 39 20

BLOCK 372.

42925 Thomas Ambrose—In Lynn Homestead, map filed of record in the office of the Recorder of Alameda Co, lot 10, blk M-372 .... 2 30

BLOCK 374.

42942 L W Blake—In map of eastern por of Lynn Homestead, map filed of record in the office of the Recorder of Alameda Co. lot 10, blk K 374 .... 1 40

42950 E B Hare—In map of eastern por of Lynn Homestead, map filed of record in the office of the Recorder of Alameda Co, lot 27, blk K-374 .... 1 40

42950 E B Hare—In map of eastern por of Lynn Homestead map filed of record in the office of the Recorder of Alameda Co, lot 28, blk K-374 .... 1 40

42950 E B Hare—In map of eastern por of Lynn Homestead, map filed of record in the office of the Recorder of Alameda Co, lot 29, blk K-374 95

42950 E B Hare—In map of eastern por of Lynn Homestead, map filed of record in the office of the Recorder of Alameda Co, lot 30, blk K-374 95

BLOCK 381.

43023 Dora Girard—In New Town of Lynn map filed of record in the office of the Recorder of Alameda Co, lot 4, blk G-381........ 92

43031 I Berrand—In Lynn Homestead, map filed of record in the office of the Recorder of Alameda Co lot 1, blk G-381 .... 1 86

BLOCK 384.

43063 J N Bailey—In New Town of Lynn, map filed of record in the office of the Recorder of Alameda Co, except por assessed to J M Jordan, lot 37, blk B-384 ... 1 85

BLOCK 385.

43073 D M and J M George—In New Town of Lynn map filed of record in the office of the Recorder of Alameda Co, lots 45 and 46, blk C-385, and imps 95

43073 D M and J M George—Pers prop 2 42

BLOCK 386.

43092 Annie Davis—In New Town of Lynn, map filed of record in the office of the Recorder of Alameda Co, lot 46, blk D-386........ 1 40

43092 Annie Davis—In New Town of Lynn, map filed of record in the office of the Recorder of Alameda Co, lot 47, blk D-386........ 1 40

BLOCK 388.

43118 W Atwood—In Bella Vista Park, map filed of record in the office of the Recorder of Alameda Co, lot 13, blk A-388, imps and pers prop.. 2 42

43122 Annie E Shaw—In Bella Vista Park, map filed of record in the office of the Recorder of Alameda Co, lot 12 and ne 15 ft of lot 11, blk A-388, and imps........ 12 65

BLOCK 389.

43136 Orris R Eckardt—In Bella Vista Park, map filed of record in the office of the Recorder of Alameda Co, lot 3, blk B-389, imps and pers prop 5 30

BLOCK 391.

43153 Oakland Bank of Savings—Mortgagee's interest in Bella Vista Park, map filed of record in the office of the Recorder of Alameda Co, lots 9, 10, 11, blk D-391 .... 7 70

BLOCK 410.

43220 Elizabeth C Palmar — In Watson Tract, sub of plot 12, map filed of record in the office of the Recorder of Alameda Co, w ½ of s ½ of lot 2, blk 410, and imps. 3 02

43224 F V Donnelly—In Watson Tract, sub of plot 12, map filed of record in the office of the Recorder of Alameda Co, w ½ of n ½ of lot 2, blk 410 .... 2 75

BLOCK 415.

43262 Samuel Adams—In Capital H'd, map filed of record in the office of the Recorder of Alameda Co, lot 7, blk 415 .... 1 85

43270 H S Simon—In Capital H'd, map filed of record in the office of the Recorder of Alameda Co, lot 15, blk 415 2 75

BLOCK 416.

43273 Elizabeth Evans—In Capital H'd, map filed of record in the office of the Recorder of Alameda Co, lot 43, blk 416 .... 3 20

43283 C Shimmons—In Capital H'd, map filed of record in the office of the Recorder of Alameda Co, lot 65, blk 416 3 20

BLOCK 417.

43285 Elizabeth Evans—In Capital H'd, map filed of record in the office of the Recorder of Alameda Co, lot 69, blk 417 .... 3 20

43285 Elizabeth Evans—In Capital H'd, map filed of record in the office of the Recorder of Alameda Co, lot 70, blk 417 .... 3 20

43285 Elizabeth Evans—In Capital H'd, map filed of record in the office of the Recorder of Alameda Co, lot 71, blk 417 .... 3 20

43288 Samuel Adams—In Capital H'd, map filed of record in the office of the Recorder of Alameda Co, lot 74, blk 417 .... 3 20

43288 Samuel Adams—In Capital H'd, map filed of record in the office of the Recorder of Alameda Co, lot 75, blk 417 .... 3 20

BLOCK 431.

43314 Frank Van Wyck—In Boulevard Heights, map filed of record in the office of the Recorder of Alameda Co, lot 3, blk E-431........ 3 06

BLOCK 461.

43331 C M McLeren—Mortgagee's interest in Clinton Mound Tract, map filed of record in the office of the Recorder of Alameda Co, lot 8, s 10 ft of lots 5, 6, 7 and e 20 6-12 ft of s 50 ft of lot 4, blk E-461........ 6 35

BLOCK 463.

43343 Sarah T Robinson—In Lake View Tract, map filed of record in the office of the Recorder of Alameda Co, lots 6 and 7, blk 17-463, and imps 10 40

43343 Sarah T Robinson — Pers prop 4 34

43346 Mary L Maxwell — Mortgagee's interest in Lake View Tract, map filed of record in the office of the Recorder of Alameda Co, lot 9, blk 17-463 .... 18 60

BLOCK 464.

43358 D E Bortree—Mortgagee's interest in Clinton Mound Tract, map filed of record in the office of the Recorder of Alameda Co, lot 8, blk F-464 .... 2 75

43361 W S Stowell — Mortgagee's interest in Clinton Mound Tract, map filed of record in the office of the Recorder of Alameda Co, lots 4 to 7, blk F-464..... 9 50

43363 Anna E Johnson — Mortgagee's interest in Clinton Mound Tract, map filed of record in the office of the Recorder of Alameda Co, lots 8 and 16, blk F-464.... 6 00

BLOCK 465.

43377 W S Stowell—Mortgagee's interest, in Clinton Mound Tract, map filed of record in the office of the Recorder of Alameda Co, lot 12, blk B-465 .... 2 75

43378 Lucy B Blackwood—In Clinton Mound Tract, map filed of record in the office of the Recorder of Alameda Co, lot 15, blk B-465 .... 1 55

43378 Lucy B Blackwood—In Clinton Mound Tract, map filed of record in the office of the Recorder of Alameda Co, lot 16, blk B-465 .... 1 55

BLOCK 467.

43393 D E Bortree et al—Mortgagee's interest, in Clinton Mound Tract, map filed of record in the office of the Recorder of Alameda Co, lot 6, blk G-467........ 2 75

BLOCK 470.

43408 Celeste P Tofftez—Mortgagee's interest, in Clinton Mound Tract, map filed of record in the office of the Recorder of Alameda Co, lots 2 and 3, blk H-470...... 5 00

BLOCK 478.

43459 O M Vesper—In East Oakland Heights, map filed of record in the office of the Recorder of Alameda Co, lot 14, blk 6-478 .... 4 10

43459 O M Vesper—In East Oakland Heights, map filed of record in the office of the Recorder of Alameda Co, lot 15, blk 6-478 .... 4 10

43459 O M Vesper—In East Oakland Heights, map filed of record in the office of the Recorder of Alameda Co, lot 16, blk 6-478........ 4 10

BLOCK 480.

43482 E B Taylor—In East Oakland Heights, map filed of record in the office of the Recorder of Alameda Co, lot 18, blk 4-480........ 71

BLOCK 485.

43542 E P Hammerly—Mortgagee's interest, in Cameron Tract, pce of ld beg at a pt on the n l of Cameron st, 240 ft e fm Spring st th e 60 ft by 205 ft n, por plot 15, blk 485 7 70

43547 Mrs Margaret R Ball—In Cameron Tract, map filed of record in the office of the Recorder of Alameda Co, pce of ld beg at the se cor of Mulberry and Spring sts, th e 120 ft by 100 ft deep s, por of plot 15, blk 485...... 1 76

BLOCK 510

43594 C N Lake—In Beulah Park Property, map filed of record in the office of the Recorder of Alameda Co, lot 46, blk D-510 95

43598 J R L Jones—In Beulah Park Property, map filed of record in the office of the Recorder of Alameda Co, lots 58, 59, 60, blk D-510, poll tax 1905.. 4 50

43622 Wesleyan Methodist Congregation — In Beulah Park Property map filed of record in the office of the Recorder of Alameda Co, lots 182 and 195, blk L-510 .... 1 40

43643 C D Todd—In Beulah Park Property, map filed of record in the office of the Recorder of Alameda Co, lot 226, blk O-510........ 95

BLOCK 517.

43666 George B Stacy—Pce of ld bounded n by plot 8 Cameron Tract, e by Sausal creek, s by ld of A L Marble, w by ld of Oakland Transit Consolidated, por blk 517, 4 211-1000 acres........ 29 30

BLOCK 522.

43670 John R Fulton—In Cameron Tract, map filed of record in the office of the Recorder of Alameda Co, plot 9, blk 522, and imps 18 80

BLOCK 776.

43677 Piedmont Baths and Power Company, sub map of lots 14 and 15 of H C Lee 100-acre Tract, map filed of record in the office of the Recorder of Alameda Co, e 16 8-12 ft of sub 1, lot 15, entire sub 2, lot 15, w 2 4-12 ft of sub 3, lot 15, blk 776, and imps 13 94

43679 James Templeton — Mortgagee's interest, sub map of lots 14 and 15 of H C Lee 100-acre Tract, map filed of record in the office of the Recorder of Alameda Co, pce of ld beg at a pt on the no l of Bay st, 132 33-100 ft se fm Lee st, th se on Bay st 37 47-100 ft, ne 108 15-100 ft, nw 33 36-100 ft, sw 95 ft, to beg, por lot 16, blk 776.... 12 90

43700 Helen G Perkins—In por of plot 21, map filed of record in the office of the Recorder of Alameda Co, pce of ld beg at a pt on the w l of proposed A st, about 611 77-100 135 ft deep w, por blk 776, ft s fm Lee st, th s 50 ft by imps and pers prop......... 10 10

BLOCK 779.

43713 E F Adams—Mortgagee's interest, in por of plot 21, map filed of record in the office of the Recorder of Alameda Co, pce of ld fronting 60 ft on e l of proposed C st and bounded n by ld of A and A E Stephensen, e by ld of E F Adams et al, s by ld of Geo W Hatch, w by proposed C st, por blk 779....... 25 25

43716 P Kissich—In por of plot 21, map filed of record in the office of the Recorder of Alameda Co, pce of ld beg at a pt on the e l of proposed C st, 180 ft s fm proposed A st, th s 50 ft by 125 ft e, por blk 779 .... 10 16

43729 Bertha E Starr—In por of plot 21, map filed of record in the office of the Recorder of Alameda Co, lot 19, blk 17-779 .... 7 25

43743 Carrie N Badgley—In por of plot 21, map filed of record in the office of the Recorder of Alameda Co, pce of ld fronting on w l of proposed Lee st, 70 ft by an average depth of 150 ft, bounded n by ld of Ira M Consit, e by proposed Lee st, s and w by ld of E F Adams et al, blk 782, and imps 21 50

BLOCK 785.

43776 Flora D Jones—In Oakland Heights (revised map of), map filed of record in the office of the Recorder of Alameda Co, lot 20, blk K-785 14 36

BLOCK 788.

43797 M J Hawley—Sub No 1 of Adams Point Property, map filed of record in the office of the Recorder of Alameda Co, s 120 ft of lot 16, blk 5-788, and imps........ 33 68

43799 T M McNamara—Sub No 1 of Adams Point Property, map filed of record in the office of the Recorder of Alameda Co, n 35 ft of lot 20 and s 35 ft of lot 21, blk 5-788, and imps 32 84

43806 Henry C Chesebrough—Sub No 1 of Adams Point Property, map filed of record in the office of the Recorder of Alameda Co, lot 4, blk 5-788 7 64

43806 Henry C Chesebrough—Sub No 1 of Adams Point Property, map filed of record in the office of the Recorder of Alameda Co, lot 5, blk 5-788 7 64

BLOCK 790.

43824 E A Upton—In Oakland View Homestead, map filed of record in the office of the Recorder of Alameda Co, w 40¼ ft of s 81 ft of lot 15, blk F-790, and imps......... 5 00

43824 E A Upton—Pers prop...... 10 10

43835 George T West—In Oakland View Homestead, map filed of record in the office of the Recorder of Alameda Co, lot 19, blk F-790........ 92

43843 J T Price—Mortgagee's interest, in Oakland View Homestead, map filed of record in the office of the Recorder of Alameda Co, n 5 ft of lot 28 and s 34 ft of lot 29, blk F-790........ 7 64

43845 Sarah E Thompson—Mortgagee's interest, in Oakland View Homestead, map filed of record in the office of the Recorder of Alameda Co, n 39 ft of s 45 ft of lot 28, blk F-790 .... 7 01

43847 Virginia M McChesney—In Oakland Heights (Revised Map of), map filed of record in the office of the Recorder of Alameda Co, s 50.9 ft of lot 2, blk K-790, and imps 7 70

43850 J A Lawrence—In Oakland Heights (Revised Map of), map filed of record in the office of the Recorder of Alameda Co, n 50 ft of lot 2, blk K-790, and imps...... 6 80

BLOCK 792.

[illegible] George H Derrick—Flint Tract Map No 4, map filed of record in the office of the Recorder of Alameda Co, sw 15 ft of lot 2 and ne 20 ft of lot 3, blk K-792..... 11 30

BLOCK 793.

[illegible] Olaf E Mathiason—In Oakland View Homestead, map filed of record in the office of the Recorder of Alameda Co, pce of ld beg at a pt on the e l of Walsworth ave, 27 5-12 ft n fm s l of lot 5, e to a pt s 28 ft w to Walsworth ave, n 28 ft to beg, lot 5, blk A-793, and imps........ 95

[illegible] H V Momsen—Mortgagee's interest in Oakland View Homestead (in re sub lot 12) map filed of record in the office of the Recorder of Alameda Co, lot D, blk A-793 .... 8 90

[illegible] George T Hawley—In Oakland View Homestead, map filed of record in the office of the Recorder of Alameda Co, lot 20, blk A-793........ 2 81

[illegible] George T Hawley—In Oakland View Homestead, map filed of record in the office of the Recorder of Alameda Co, lot 21, blk A-793......... 2 81

[illegible] M M Edwards—Mortgagee's interest in Oakland View Homestead, map filed of record in the office of the Recorder of Alameda Co, lot 2-A, blk B-7[illegible]........... 3 20

BLOCK 794.

[illegible] H L Kemp—In Oakland View Homestead, map filed of record in the office of the Recorder of Alameda Co, lot 24, blk B-794, imps and pers prop 3 38

[illegible] Piedmont Bath and Power Co—In Oakland View Homestead, map filed of record in the office of the Recorder of Alameda Co, pce of ld beg at a pt on the e l of lot 44 at the intersection of 24th st and Oakland ave, th in a nw direction 186 ft, th sw parallel to and 20 ft 6 in fm nw wall of main building of Piedmont Baths and Power Co 176 ft, th at r a in se direction 20 8-12 ft to a pt on nw wall of main building of Piedmont Baths and Power Co, th at r a sw 8 8-12 ft to pt on chimney of Piedmont Baths and Power Co, th at r a se 3 6-12 ft, th s along side of said chimney 13 6-12 ft, th at r a nw 3 6-12 ft to pt on st l of Cable Co's lot 81 6-12 ft, th on curve l of st, [illegible] 1-12 to beg, por blk D-794 and imps 174 80

BLOCK 797.

[illegible] W L Thompson—W G Henshaw's sub of lots at 24th st and Bay pl, map filed of record in the office of the Recorder of Alameda Co, lots 4 and 5 and e 5 30-100 ft of lot 3, blk 797........... 7 6[illegible]

BLOCK 79[illegible].

[illegible] Emily D Allen—Mortgagee's interest in Hamilton Tract, map filed of record in the office of the Recorder of Alameda Co lots 1 and 2, blk [illegible] .... 28 [illegible]

[illegible] M Wa[illegible]—In Hamilton Tract, map filed of record in [illegible]

790, imps and poll tax 1905.... 4 50

BLOCK 803.

44150 Charles Sweeney—In Walsworth Tract, map filed of record in the office of the Recorder of Aameda Co, pce of ld beg at a pt on the ne l of Prospect ave, 380 2-12 ft nw fm Walsworth ave, th nw 80 ft, ne 100 ft, se 55 ft, sw 30 ft, se 5 ft, sw 130 ft to beg, por blk 803 and imps.. 19 40

BLOCK 807.

44193 R A Crothers—In map of Oak Park Tract, map filed of record in the office of the Recorder of Alameda Co, lot 127, blk 807.......... 14 00

BLOCK 808.

44200 State Savings Bank — Mortgagee's Interest, Flint Tract Map No 4, map filed of record in the office of the Recorder of Alameda Co, n 19 86-100 ft of lot 5 and s 40 14-100 ft of lot 6, blk A-808 .... 11 80

44204 Frederick Miller — Flint Tract Map No 4, map filed of record in the office of the Recorder of Alameda Co, lot 2, blk A-808, and imps 13 55

BLOCK 809.

44229 Priscilla G Meyers—Flint Tract Map No 4 (redivision of blks C and D), map filed of record in the office of the Recorder of Alameda Co, lot 12, blk D-809, and imps.. 36 95

BLOCK 811.

44276 M Edith Potter, Flint Tract Map No 4 (redivision of blks C and D), map filed of record in the office of the Recorder of Alameda Co, lot 7, blk C-811, imps and pers prop 10 10

44286 Amanda Anderson — Flint Tract Map No 4 (redivision of blks C and D), map filed of record in the office of the Recorder of Alameda Co, s 30 29-100 ft of lot 11 and n 9 71-100 ft of lot 12, blk C-811, imps and pers prop.... 2 42

BLOCK 812.

44293 S R Longwell—Flint Tract (redivision of blks G and H), map filed of record in the office of the Recorder of Alameda Co, lot 4, blk H-812 and imps......... 6 80

44306 Holcomb Land Co—Mortgagee's interest in Linda Vista Terrace Map No 2, map field of record in the office of the Recorder of Alameda Co, lot 5, blk K-812.......... 13 10

BLOCK 814.

44339 A B Swanger—In Linda Vista Terrace, Map No 2, map filed of record in the office of the Recorder of Alameda Co, s 40 ft of lot 48, blk F-814, and imps..... 27 95

44340 W T Veitch—In Linda Vista Terrace, Map No 2, map filed of record in the office of the Recorder of Alameda Co, n 35 ft of lot 48, blk F-814 .... 16 70

44341 Jennie E Melbourne—In Linda Vista Terrace, Map No 2, map filed of record in the office of the Recorder of Alameda Co, lot 22, blk F-814, and imps 12 20

44341 Jennie E Melbourne—Pers prop 2 42

44361 Elizabeth Chambers — In Linda Vista Terrace, map filed of record in the office of the Recorder of Alameda Co, lot 8, blk G-815.......... 17 30

BLOCK 816.

44374 A J Snyder—In Linda Vista Terrace, map filed of record in the office of the Recorder of Alameda Co, lot 15, blk H-816 .... 21 20

44374 A J Snyder—In Linda Vista Terrace, map filed of record in the office of the Recorder of Alameda Co, lot 16, blk H-816 .... 18 95

44374 A J Snyder—In Linda Vista Terrace, map filed of record in the office of the Recorder of Alameda Co, e 35 ft of lot 14, blk H-816........ 18 50

44374 A J Snyder—In Linda Vista Terrace, map filed of record in the office of the Recorder of Alameda Co, e 94.51 ft of lot 17, blk H-816........ 21 20

44374 A. J. Snyder—In Linda Vista Terrace, map filed of record in the office of the Recorder of Alameda Co, lot 8, blk H-816........ 10 16

BLOCK 817.

44383 Jabish Clement — In Linda Vista Terrace Map No 2, map filed of record in the office of the Recorder of Alameda Co, lot 1, blk I-817 .... 25 28

44383 Jabish Clement—In Linda Vista Terrace Map No 2, Map filed of record in the office of the Recorder of Alameda Co, lot 2, blk I-817 .... 25 25

44383 Jabish Clement—In Linda Vista Terrace Map No 2, Map filed of record in the office of the Recorder of Alameda Co, lot 20, blk I-817, except por of 20 assessed to Ismon 5 45

44396 W M Whitman—Mortgagees interest in Linda Vista Terrace, map filed of record in the office of the Recorder of Alameda Co, se 30 ft of lot 17 and w 10 ft of lot 18, blk I-817 .... 54 50

BLOCK 818.

44427 Minnie B Houghton—Mortgagees interest in Santa Clara avenue property, map filed of record in the office of the Recorder of Alameda Co, S 21 ft of lot 2 and n 16 ft of lot 3, blk 818 .... 17 60

44428 Richard C Cowling — In Santa Clara avenue property, map filed of record in the office of the Recorder of Alameda Co, lot 5, blk 818, and imps 43 25

44437 Heron Holcomb Company —In Santa Clara ave property, map filed of record in the office of the Recorder of Alameda Co, lot 19, blk 818 .... 17 15

44440 Cora E Eckert—In Santa Clara ave property, map filed of record in the office of the Recorder of Alameda Co, lot 15 and e 6 ft of lot 14, blk 818 and imps 15 41

BLOCK 819.

44459 A L Stephenson—Flint Tract, Map No 4, map filed of record in the office of the Recorder of Alameda Co, se 22.16 ft of lot 8 and nw 17.84 ft of lot 9, blk J-819, and imps........ 26 60

44459 A L Stephenson — Pers prop 3 38

BLOCK 821.

44492 Ella H. Hughes—In Oakland Heights (revised map of), map filed of record in the office of the Recorder of Alameda Co, lot 10, blk S-821 and imps, except triangular pce assessed to Wallace Clark 37 04

BLOCK 823.

44528 Flora D Jones—In Oakland Heights (revised map of), map filed of record in the office of the Recorder of Alameda Co, lot 8, blk T-823 .... 5 33

44535 Flora D Jones—In Oakland Heights (Revised map of), Map filed of record in the office of the Recorder of Alameda Co, lot 13, blk T-823 .... 3 86

44540 Philip Geagan—In Oakland Heights (revised map of), map filed of record in the office of the Recorder of Aameda Co, nw 30.48 ft of lot 12, block T-823, imps and pers prop........ 2 42

44542 Catherine Leveroni — In Oakland Heights (revised map of), map filed of record in the office of the Recorder of Alameda Co, w 36.77 ft, of se ½ of lot 12, blk T-823 95

BLOCK 824.

[illegible] Flora D Jones—In Oakland [illegible]

the office of the Recorder of Alameda Co, lot 3, blk W-824 .... 11 21

44546 Flora D Jones—In Oakland heights (revised map of) map filed of record in the office of the Recorder of Alameda Co, lot 4, blk W-824 .... 8 27

44546 Flora D Jones—In Oakland Heights (revised map of), map filed of record in the office of the Recorder of Alameda Co, lot 5, blk W-824 .... 8 27

BLOCK 826.

44566 Flora D Jones—In Oakland Heights (revised map of), map filed of record in the office of the Recorder of Alameda Co, lots 3 and 4, bk V-826........ 4 70

44569 Flora D Jones — In Oakland Heights (revised map of), map filed of record in the office of the Recorder of Alameda Co, lot 20, blk V-826 .... 3 23

44569 Flora D Jones—In Oakland Heights (revised map of), map filed of record in the office of the Recorder of Alameda Co, lot 21, blk V-826 .... 3 23

BLOCK 828.

44579 John Kraft—In Stanford Tract, map filed of record in the office of the Recorder of Alameda Co, lot 16, blk A-828 .... 2 15

44579 John Kraft—In Stanford Tract, map filed of record in the office of the Recorder of Alameda Co, lot 17, blk A-828 .... 2 60

BLOCK 829.

44591 E L Reese—Mortgagees int in Stanford tract, map filed of record in the office of the Recorder of Alameda Co, s 113.96 ft of e 3.99 ft of lot 5 and s 113.96 ft of lot 6, blk B-829 .... 18.14

BLOCK 830.

44620 Laura Dennison and Olive D Ayer—In Stanford Tract, map filed of record in the office of the Recorder of Alameda Co, lot 4, blk E-830 .... 7 70

44620 Laura Dennison and Olive Ayer—In Stanford Tract, map filed of record in the office of the Recorder of Alameda Co., sw 20 ft of lot 5, blk E-830 .... 4 55

BLOCK 831.

44640 Henry A Dodge—In Stanford Tract, map filed of record in the office of the Recorder of Alameda Co, ne 20 ft of lot 9 and sw 20 ft lot 10, blk F-831, imps and Poll Tax 1905 .... 4 50

44653 Mary E Wylie—In Stanford Tract, map filed of record in the office of the Recorder of Alameda Co., lot 13, blk G-832 .... 5.96

BLOCK 838.

44694 E. P. Vandercook—In Oakland Prospect Homestead, map filed of record in the office of the Recorder of Alameda Co, lot 99, blk 838 1 13

44694 E P Vandercook—In Oakland Prospect Homestead, map filed of record in the office of the Recorder of Alameda Co, lot 100, blk 838 .... 1 13

BLOCK 839.

44696 E P Vandercook—In Oakland Prospect Homestead, map filed of record in the office of the Recorder of Alameda Co, lot 74, blk 839 1 13

44700 E P Vandercook—In Oakland Prospect Homestead, map filed of record in the office of the Recorder of Alameda Co, lot 79, blk 839 .... 1 13

44702 J Van Glahn—In Oakland Prospect Homestead, map filed of record in the office of the Recorder of Alameda Co, lot 81, blk 839 .... 1 85

44708 E P Vandercook—In Oakland Prospect Homestead, map filed of record in the office of the Recorder of Alameda Co, lot 88, blk 839. 1 13

44708 E P Vandercook—In Oakland Prospect Homestead, map filed of record in the office of the Recorder of Alameda Co, lot 89, blk 839.. 1 13

44708 E P Vandercook—In Oakland Prospect Homestead, map filed of record in the office of the Recorder of Alameda Co, lot 90, blk 839. 1 13

44708 E P Vandercook—In Oakland Prospect Homestead, map filed of record in the office of the Recorder of Alameda Co, lot 91, blk 839. 1 13

44708 E P Vandercook—In Oakland Prospect Homestead, map filed of record in the office of the Recorder of Alameda Co, lot 92, blk 839. 1 13

44708 E P Vandercook—In Oakland Prospect Homestead, map filed of record in the office of the Recorder of Alameda Co, lot 93, blk 839. 1 13

BLOCK 840.

44721 E P Vandercook—In Oakland Prospect Homestead, map filed of record in the office of the Recorder of Alameda Co, lot 69, blk 840. 1 13

44721 E P Vandercook—In Oakland Prospect Homestead, map filed of record in the office of the Recorder of Alameda Co, lot 70, blk 840. 1 13

44738 William J Farr—In Oakland Prospect Homestead, map filed of record in the office of the Recorder of Alameda Co, lot 45, blk 840........ 1 13

BLOCK 842.

44748 John Lynch — In Oakland Prospect Homestead, map filed of record in the office of the Recorder of Alameda Co, lot 16, blk 842........ 1 85

44755 J Casey—In Oakland Prospect Homestead, map filed of record in the office of the Recorder of Alameda Co, lot 24, blk 842........ 1 85

44786 Hugh Dimond — Tract of land bounded n by n bdy l of City of Oakland, e by e bdy l of City of Oakland, s by Millbury Tract, w by 13th av, contg 29.45, and imps 115 70

BLOCK 929.

44831 Stella Ish—In Linda Vista Terrace, map filed of record in the office of the Recorder of Alameda Co, lot 10, blk B-929 .... 43 70

BLOCK 930.

44844 Hans Roethlisberger — In Linda Vista Terrace, map filed of record in the office of the Recorder of Alameda Co, n ½ of lot 4, blk C-930 .... 26 15

BLOCK 933.

44866 C H Robinson — In Linda Vista Terrace, Map No 2, map filed of record in the office of the Recorder of Alameda Co, lots 27 and 28, blk E-933 .... 1 40

44881 W W Garthwaite—In Linda Vista Terrace, map filed of record in the office of the Recorder of Alameda Co, sw 65.51 ft of lot 13 and n 10 ft of lot 24, blk E-933.... 24 35

BLOCK 934.

44890 W W Gill—Mortgagee's interest in Linda Vista Terrace, Map No 2, map filed of record in the office of the Recorder of Alameda Co, lot 26, blk A-934, and imps 18 38

44891 Oakland Meat Company—Mortgagee's interest in Linda Vista Terrace, Map No 2, map filed of record in the office of the Recorder of Alameda Co, lot 26, blk A-934 .... 9 11

BLOCK 935.

44902 Olga Zahn—Mortgagee's interest, in map of Spring Tract, map filed of record in the office of the Recorder of Alameda Co, lot 5 and w 16 ft of lot 6, blk 935, and imps 4 55

44911 Herbert E Brown—In map of Spring Tract, map filed of record in the office of [illegible]

pers prop and poll tax year 1905 .... 6 42

44916 W W Whitman — Mortgagee's interest, in map of Spring Tract, map filed of record in the office of the recorder of Alameda Co, e 25 ft of lot 13 and w 12½ ft of lot 14, blk 935, and imps 22 10

44917 Heron Holcomb Company—Mortgagee's Interest, in map of Spring Tract, map filed of record in the office of the Recorder of Alameda Co, e 25 ft of lot 13, and w 12 1-2 ft of lot 14, blk 935, and imps 4 55

44922 Heron Holcomb Company—Mortgagee's interest, in map of Spring Tract, map filed of record in the office of the Recorder of Alameda county, se 17½ ft of lot 14 and nw 20 ft of lot 15, blk 935, and imps........ 3 65

BLOCK 937.

44937 J V Silveria—In Keller's Rose Park, map filed of record in the office of the Recorder of Alameda Co, e 10 ft of lot 12 and w 30 ft of lot 13, blk 937, imps and poll tax year 1905........ 4 50

44947 Cecily Tait — In Keller's Rose Park, map filed of record in the office of the Recorder of Alameda Co, e 35 ft of lot 3, blk 937, and imps 5 90

44952 Continental Building and Loan Assn—Mortgagee's interest, in Keller's Rose Park, map filed of record in the office of the Recorder of Alameda Co, w 30 ft of lot 12, blk 937, and imps 31 55

44970 H H Buhring—Mortgagee's interest in Piedmont Villa Tract, map filed of record in the office of the Recorder of Alameda Co, lots 14 and 15, blk 937, and imps.... 5 90

BLOCK 938.

44983 M T Holcomb—In Piedmont Villa Tract, map filed of record in the office of the Recorder of Alameda Co, e 20 ft of lot 33, blk 938........ 2 75

44984 Emma K Berg—In Piedmont Villa Tract, map filed of record in the office of the Recorder of Alameda Co, w 12 64-100 ft of lot 33, blk 938, and lot 34, blk 938, imps and pers prop........ 2 42

44993 Bertha Arp — In Piedmont Villa Tract, map filed of record in the office of the Recorder of Alameda Co, lot 45, blk 938 .... 2 75

44993 Bertha Arp — In Piedmont Villa Tract, map filed of record in the office of the Recorder of Alameda Co, lot 46, blk 938 .... 2 75

44994 J D Weislander—In Piedmont Villa Tract, map filed of record in the office of the Recorder of Alameda Co, lot 47, blk 938, and imps........ 7 64

44994 I D Weislander—In Piedmont Villa Tract, map filed of record in the office of the Recorder of Alameda Co, lot 48, blk 938........ 1 76

BLOCK 940.

45027 Clara T Clark—In Hitchcock Tract, map filed of record in the office of the Recorder of Alameda Co, pce of ld beg at a point on the e l of Broadway at the intersection with l bet lots 9 and 10 of said tract, n 50 ft by 126 ft e, por plot 9, blk 940 .... 9 50

45035 Jessie L Hogle—Mortgagee's interest, in Pott's sub of lot 8, in Hitchcock Tract, map filed of record in the office of the Recorder of Alameda Co, lot 1 and e 5 ft of lot 2, blk 8-940, and imps 5 54

BLOCK 943.

45051 Globe Mutual Building and Loan Association — Mortgagee's interest, in map of the Mosswood Tract (amended), map filed of record in the office of the Recorder of Alameda Co, lot 9 and e 8 ft of lot 8¼ and w 4 ft of lot 9¼, blk 943, and imps...... 30 65

45057 T H Seeman—In map of the Mosswood Tract (amended), map filed of record in the office of the Recorder of Alameda Co, lot 11, blk 943, and w 19 6-12 ft of lot 11½, blk 943, imps and pers prop 3 38

45062 Farmers and Merchants' Saving Bank — Mortgagee's interest, in map of the Mosswood Tract (amended), map filed of record in the office of the Recorder of Alameda Co, lot 14½, blk 943, and imps 22 10

45074 C C Myers—In map of the Mosswood Tract (amended), map filed of record in the office of the Recorder of Alameda Co, w 32 ft of e 36 ft of lot 20, blk 943, and imps.. 2 81

BLOCK 944.

45080 Edward A Klein—In map of the Mosswood Tract (amended), map filed of record in the office of the Recorder of Alameda Co, pce of ld beg at the nw cor of Gold and Sherman sts, th w 30 47-100 ft by 115 ft deep, n por of lots 22, 23, 61, blk 944, and imps........ 95

45093 Knud Neilsen—In map of the Mosswood Tract (amended), map filed of record in the office of the Recorder of Alameda Co, w 20 ft of lot 31¼ and e 15 ft of lot 32, blk 944, imps and pers prop........ 2 42

45106 E D Gaskill—Mortgagee's interest, in map of the Mosswood Tract (amended), map filed of record in the office of the Recorder of Alameda Co, lots 37, 37½ and w ½ of lot 38½, blk 944, and imps.. 17 30

45110 Hannah C Eliassen—In map of the Mosswood Tract (amended), map filed of record in the office of the Recorder of Alameda Co, w 10 ft of lots 22, 23, 61, blk 944, and lot 24 and e 5 ft of lot 24½, blk 944, imps and pers prop 2 42

45143 Phoenix Saving, Building and Loan Association—Mortgagee's interest, in map of the Mosswood Tract (amended), map filed of record in the office of the Recorder of Alameda Co, w 16 37-100 ft of lot 58 and e 22 50-100 ft of 59½, blk 944, and imps 19 82

45152 Anna C Hansen—In map of the Mosswood Tract (amended), map filed of record in the office of the Recorder of Alameda Co, lot 57 and e 2½ ft of lot 56½ and w 2½ ft of 57½, blk 944, and imps..... 11 83

BLOCK 145.

45188 Elizabeth Walgamor — In map of the Mosswood Tract (amended), map filed of record in the office of the Recorder of Alameda Co, lot 90½, blk 945, and lot 90, blk 945, imps and pers prop..... 2 42

45195 Rose C Pickering—Mortgagee's interest, in map of the Mosswood Tract (amended), map filed of record in the office of the Recorder of Alameda Co, lot 93½ and w ½ of lot 94, blk 945, and imps 26 15

BLOCK 946.

45243 Alex M Milwain—In Roosevelt Terrace, map filed of record in the office of the Recorder of Alameda Co, lot 20, blk H-946, imps and pers prop 2 42

BLOCK 946.

45262 Albert Rowe — Mortgagee's interest, in Roosevelt Terrace, map filed of record in the office of the Recorder of Alameda Co, lot 19, blk 946, and imps........ 20 66

45266 F and M Kayser—Mortgagee's interest, in Roosevelt Terrace, map filed of record in the office of the Recorder of Alameda Co, lot 24, blk 946, and imps........ 20 66

[illegible] Grace E Everhart — In plot 11, map filed of record in the office of the Recorder of Alameda Co, pce of ld beg at a pt on the n l of 34th st, 717 ft w fm Telegraph ave, th w 31 ft by 150 ft n, por blk 946, imps and pers prop 2 42

BLOCK 947.

[illegible]

of the Recorder of Alameda Co, lot 5, blk A-947, imps and pers prop 2 42

45334 Mary Stanton — In Apgar Tract, map filed of record in the office of the Recorder of Alameda Co, lot 10, blk A-947, and imps........ 6 38

45335 A V Feight — In Apgar Tract, map filed of record in the office of the Recorder of Alameda Co, n 158 ft of lot 11, blk A-947, and imps.. 36 05

45342 George Fleck et al—In Apgar Tract, map filed of record in the office of the Recorder of Alameda Co, lot 17, blk A-947, and imps........ 5 90

45342 George Fleck et al—Pers prop 2 42

BLOCK 348.

45345 James A Broad—In plot 37, map filed of record in the office of the Recorder of Alameda Co, pce of ld beg at intersection of center l of Market st with the n l of 36th st, th e on 36th st 115 ft n, 100 ft r a w to center l of Market st, th e to beg, por blk 948........ 15 35

45346 C A Broad—In plot 37, map filed of record in the office of the Recorder of Alameda Co, pce of ld beg at a pt on the center l of Market st, 147 6-100 ft n fm 36th st, th e 140 ft by r a s 47 6-12 ft, to beg, por blk 948........ 49 10

45359 Robert P Howe—In plot 37, map filed of record in the office of the Recorder of Alameda Co, pce of ld beg at a pt on the s l of 37th st, 172 ft e fm Market st (extended), th e 34 57-100 ft, s 109 48-100 ft, w 26 42-100 ft, n 109 19-100 ft to beg, por blk 948, imps and pers prop 3 38

45361 Alice G Howe—Mortgagee's interest, in plot 37, map filed of record in the office of the Recorder of Alameda Co, pce of ld beg at a pt on the s l of 37th st, 172 ft e fm Market st (extended), th e 34 57-100, s 109 48-100 ft, w 26 42-100 ft, n 109 19-100 ft to beg, por blk 948.......... 1 85

45383 Sterling P Forrest—In Beckett's Second Addition, map filed of record in the office of the Recorder of Alameda Co, w 20 ft of lot 14 and e 20 ft of lot 15, blk 948, imps and poll tax year 1905........ 4 50

45400 John Beckett—In map of the Major Given Tract, map filed of record in the office of the Recorder of Alameda Co, lot 17 and s 12 ft of lot 16, blk H-948, imps and pers prop.. 2 42

BLOCK 949.

45409 F W Wegrather—Mortgagee's interest, in Mrs M F Evoy Property, map filed of record in the office of the Recorder of Alameda Co, pce of ld beg at the se cor of Linden st (extended) and 37th st, th e 50 ft by 92 ft deep s, por blk B-949, and imps 2 30

45422 E M Parker—Mortgagee's interest, in Mrs M J McEvoy property, map filed of record in the office of the Recorder of Alameda Co, lot 14, blk B-949, and imps........ 4 10

45431 Edward D Donahoo—In Mrs M J Evoy property, map filed of record in the office of the Recorder of Alameda Co, lot 26, blk B-949, and imps 95

45431 Edward D Donahoo — Pers prop 3 38

BLOCK 958.

45509 George Rischmuller Jr—In Beckett's Second Addition, map filed of record in the office of the Recorder of Alameda Co, e 25 ft of lot 3 and w 25 ft of lot 4, blk 958.. 5 54

45516 Marguerite E Beckett—In Beckett's Second Addition, map filed of record in the office of the Recorder of Alameda Co, lot 7, blk 958, imps and pers prop........ 2 42

45526 Emeline D Gaskill—In plot 37, map filed of record in the office of the Recorder of Alameda Co, pce of ld beg at se cor of 38th st and Market st, th e 120 ft, s 148 ft, w 20 ft, s 33 ft, w 100 ft, n 181 ft to beg, por 958 .... 32 00

45547 Thomas L Holden—In map of the Major Given Tract, map filed of record in the office of the Recorder of Alameda Co, lot 9, blk G-958, imps and pers prop.... 2 42

45552 John A Coombs—In map of the Major Given Tract, map filed of record in the office of the Recorder of Alameda Co, lot 14, blk G-958, imps and poll tax year 1905..... 4 50

BLOCK 959.

45563 Marshall Hatch—In plot 37, map filed of record in the office of the Recorder of Alameda Co, pce of ld beg at a point on the n l of 38th st, 623.36 ft e fm Market st, th n 139 5-10 ft by 140 ft e, por blk 959, and imps.. 3 65

45583 Vincent Bellman Jr—In plot 37, map filed of record in the office of the Recorder of Alameda Co, pce of ld beg at a point on the e l of Market st 55 ft n fm 38th st, th n 28 ft by 100 ft e, por blk 959, imps and pers prop 3 38

45590 George Dickson—In map of the Major Given Tract, lot 1, blk F-959, and imps...... 7 85

BLOCK 961.

45620 A L Kreiss—In map of resub of lots 1 to 14, White House Plot, map filed of record in the office of the Recorder of Alameda Co, n 2½ ft of lot 4 and s 27½ ft of lot 5, blk 961, and imps.. 11 43

45622 Clara A Collins—Mortgagee's interest, in map of resub of lots 1 to 14, White House Plot, map filed of record in the office of the Recorder of Alameda Co, lot 6 and n 2½ ft of lot 5, blk 961, and imps........ 23 90

BLOCK 962.

45655 L J Beckett—In Quint Tract, map filed of record in the office of the Recorder of Alameda Co, lot 9, blk 962 .... 4 70

45655 L J Beckett —In Quint Tract, map filed of record in the office of the Recorder of Alameda Co, lot 10, blk 962 .... 5 54

45655 L J Beckett—In Quint Tract, map filed of record in the office of the Recorder of Alameda Co, lot 11, blk 962 .... 5 54

45663 Hugh M Kimball—Pce of ld beg at a point on the n l of 39th st 130 ft e fm West st, th e 23 ft by n 100 ft, por blk 962, and imps........ 3 20

BLOCK 963.

45682 James Miller—In map of the Major Given Tract, map filed of record in the office of the Recorder of Alameda Co, lot 19, blk D-963........ 5 33

45683 E N Walker—In map of the Major Given Tract, map filed of record in the office of the Recorder of Alameda Co, pce of ld beg at the se cor of 39th and West sts, th s 40 and 20 1-100 ft by 100 ft deep e, por blk D-963 .... 11 30

45683 E N Walker—In map of the Major Given Tract, map filed of record in the office of the Recorder of Alameda Co, pce of ld beg at a point on the e l of West st 40 31-100 ft s fm 39th st, th s 70 ft by 100 ft e, por blk D-963 .... 8 15

45685 E N Walker—Pce of ld beg at a point on the e l of West st 75.31 ft s fm 39th st, th s 70 ft by 100 ft e, por blk D-963........ 15 80

45688 E N Walker—Pce of ld beg at the ne cor of Apgar st and West st, th n 35 ft by 100 ft deep e, por blk D-963 .... 9 95

45688 E N Walker—Pce of ld beg at a point on the s line of 39th st 100 ft e fm West st, th e 10 ft by 122 44-100 ft s, por blk D-963........ 2 78

BLOCK F-814.

45727 Cecilia R Bryan—In Linda Vista Terrace, Map No 2, map filed of record in the office of the Recorder of Alameda Co, lot 28, blk F-814, imps and pers prop .... 5 [illegible]

[illegible] Minnie B Houghton—Mort[illegible]

gagee's interest in Linda Vista Terrace, Map No 2, map filed of record in the office of the Recorder of Alameda Co, lot 33, blk F-814 .... 68 00

45730 Mary F Pettis—In Linda Vista Terrace, Map No 2, map filed of record in the office of the Recorder of Alameda Co, sw 30 ft of lot 44 and ne 15 ft of lot 43, blk F-814, imps and pers prop 4 34

BLOCK 830.

45742 Hannah W Ritchie—In Linda Vista Terrace, map filed of record in the office of the Recorder of Alameda Co, n 50 10-100 ft of lot 11, blk D-830, and imps........ 25 70

45761 Arthur C Donnell—In map of the Major Given Tract, map filed of record in the office of the Recorder of Alameda Co, lots 12, 13, 14 and w 10 ft 9 inches of lot 15, blk C-964 .... 22 10

BLOCK 965.

45815 Isaac B Rumford—In map of the Major Given Tract, map filed of record in the office of the Recorder of Alameda Co, lots 4 and 5, blk B-965 .... 11 21

BLOCK 966.

45825 Edward W Medan—In Apgar Tract, map filed of record in the office of the Recorder of Alameda Co, lot 5, blk G-966, and imps. 4 10

45846 Howard T Holfer — In Roosevelt Terrace, map filed of record in the office of the Recorder of Alameda Co, lot 9, blk 966, imps and pers prop 2 42

45848 George C Helfer — In Roosevelt Terrace, map filed of record in the office of the Recorder of Alameda Co, lot 8, blk 966, imps and pers prop........ 2 42

BLOCK 967.

45871 W B Ames—In Apgar Tract, map filed of record in the office of the Recorder of Alameda Co, pce of ld beg at a pt on the e l of Grove st, 40 ft n fm 38th st, th n 29 6-12 ft by 97 ft, e por blk F-967, and imps........ 30 20

45876 Oscar T Luning—In Map of Luning Tract, map filed of record in the office of the Recorder of Alameda Co, lot 9, blk 967 .... 5 96

45876 Oscar T Luning—In Map of Luning Tract, map filed of record in the office of the Recorder of Alameda Co, lot 10, blk 967 .... 5 96

45884 Klehn Co—In Perrin Tract, map filed of record in the office of the Recorder of Alameda Co, lot 9 and w 10 ft of lot 8, blk 967, and imps 28 22

BLOCK 968.

45892 Clara B McKennon—In Apgar Tract, map filed of record in the office of the Recorder of Alameda Co, pce of ld beg at a pt on the e l of Grove st, 107 ft s fm n l of Plot 37, th s 30 ft by 100 ft e, por blk E-968........ 4 40

BLOCK 970.

45984 Henrietta Henton—In Weston Tract (re-sub), map filed of record in the office of the Recorder of Alameda Co, lot 3, blk A-970, and imps.... 3 02

BLOCK 972.

46011 Cary Howard — In Broadway & Telegraph Ave Park Tract, map filed of record in the office of the Recorder of Alameda Co, lot 10, blk B-972 .... 3 20

46018 Cary Howard — In Broadway & Telegraph Ave Park Tract, map filed of record in the office of the Recorder of Alameda Co, lot 20, blk B-972 .... 3 20

46018 Cary Howard—In Broadway & Telegraph Ave Park Tract, map filed of record in the office of the Recorder of Alameda Co, lot 21, blk B-972 .... 3 20

46018 Cary Howard — In Broadway & Telegraph Ave Park Tract, map filed of record in the office of the Recorder of Alameda Co, lot 22, blk B-972 .... 3 20

46026 Bridget Saunders—In Broadway & Telegraph Ave Park Tract, map filed of record in the office of the Recorder of Alameda Co, s 17 ft of lot 27, blk B-972 .... 2 00

46026 Bridget Saunders—In Broadway & Telegraph Ave Park Tract, map filed of record in the office of the Recorder of Alameda Co, lot 28, blk B-972, and imps 14 90

46026 Bridget Saunders—In Broadway & Telegraph Ave Park Tract, map filed of record in the office of the Recorder of Alameda Co, lot 29, blk B-972 .... 4 10

BLOCK 973.

46029 George B Davis—In Broadway & Telegraph Ave Park Tract, map filed of record in the office of the Recorder of Alameda Co, lot 1 and w 10 ft of lot 2, blk C-973, imps and pers prop 2 42

46030 Annie E Nicholson—Mortgagee's interest in Broadway & Telegraph Ave Park Tract, map filed of record in the office of the Recorder of Alameda Co, lot 1 and w 10 ft of lot 2, blk C-973, and imp 18 95

46032 Thomas O Moore—In Broadway & Telegraph Ave Park Tract, map filed of record in the office of the Recorder of Alameda Co, e 20 ft of lot 2 and w 7 ft of lot 3, blk C-973, and imps 8 27

BLOCK 974.

46067 A L Heaver—In Broadway & Telegraph ave Homestead, map filed of record in the office of the Recorder of Alameda Co, w 32 4-12 ft of e 33 4-12 ft of lot 8, blk D-974, imps and poll tax, year 1905 .... 4 50

46078 Theresa Johnson—In Broadway & Telegraph ave Homestead, map filed of record in the office of the Recorder of Alameda Co, pce of ld beg at a pt on the e line of Telegraph ave, 71 6-12 ft s fm Weston ave, th s 35 ft by 108 29-100 ft e, por lots 4-5, blk D-974, and imps 48 65

46091 Esther P Talbot—In Map of Latimer Tract, map filed of record in the office of the Recorder of Alameda Co, lots 1-17, blk D-974 and imps 95

BLOCK 978.

46192 I M Hibbard—Mortgagee's interest in Broadway & Telegraph Ave Park Tract, map filed of record in the office of the Recorder of Alameda Co, lots 33-34, blk E-978, and imps 8 06

BLOCK 979.

46203 James O'Leary—In Broadway & Telegraph ave Homestead, map filed of record in the office of the Recorder of Alameda Co, lot 1, blk B-979 .... 5 54

46203 James O'Leary—In Broadway & Telegraph ave Homestead, map filed of record in the office of the Recorder of Alameda Co, lot 2, blk B-979 and imps....... 7 22

46203 James O'Leary—In Broadway & Telegraph ave Homestead, map filed of record in the office of the Recorder of Alameda Co, lot 3, blk B-979 .... 4 70

46203 James O'Leary—In Broadway & Telegraph ave Homestead, map filed of record in the office of the Recorder of Alameda Co, lot 20, blk B-979 .... 3 65

46203 James O'Leary—In Broadway & Telegraph ave Homestead, map filed of record in the office of the Recorder of Alameda Co, n ½ lot 19, blk B-979 .... 1 76

BLOCK 979.

[illegible] Harriet Alkins—In Broadway & Telegraph ave Homestead, map filed of record in the office of the Recorder of Alameda Co, lot 18, blk B-979, and imps .... 14 [illegible]

BLOCK 980.

46230 Daniel O'Connell—In Broadway & Weston ave lots, map filed of record in the office of the Recorder of Alameda Co, w 40 ft of lots 21-22, blk A-980, and poll tax 1905 .... 4 50

BLOCK 984.

46264 Margaret A Preble — In Thermal Hill Tract, map filed of record in the office of the Recorder of Alameda Co, n 40 ft of lot 26, blk C-984, imps and pers prop...... 3 4[illegible]

46265 W W Whitman—Mortgagee's interest in Thermal Hill Tract, map filed of record in the office of the Recorder of Alameda Co, n [illegible] ft of lot 26, blk C-984, and imps .... 27 [illegible]

46266 W W Whitman—Mortgagee's interest in Thermal Hill Tract, map filed of record in the office of the Recorder of Alameda Co, n 40 ft of lot 26, blk C-984, and imps .... 16 7[illegible]

BLOCK 986.

46313 A Day—Mortgagee's interest in Thermal Hill Tract, map filed of record in the office of the Recorder of Alameda Co, lot 18, blk A-986, and imps 7 70

46338 Edwin E Earle—In Thermal Hill Tract, map filed of record in the office of the Recorder of Alameda Co, lot 8 and s 4 6-12 ft of lot 7 and n 28 ft of lot 9, blk B-986 .... 12 [illegible]

46353 Louis J Tesla—In Thermal Hill Tract, map filed of record in the office of the Recorder of Alameda Co, n 20 ft of lot 25 and s 25 ft of lot 26 blk B-986, imps and pers prop. 2 42

BLOCK 987.

46370 William J. Lund—In Glen Echo Tract, Map No 2, sub of lot 1, map filed of record in the office of the Recorder of Alameda Co, pce of ld beg at a pt on the s l of Piedmont ave 25 ft w from Glen ave, th w 25 ft, s 144 ft e 50 ft n 24 ft s 25 ft w 120 ft por lots 1, 2, blk 987 and imps.. 5 [illegible]

46370 William J Lund — Pers prop 3 38

46377 H F Sack—In Glenn Echo Tract, Map No 2, sub of lot 1, map filed of record in the office of the Recorder of Alameda Co, w 30 ft of e 35 ft of lot 2, blk 987, imps and pers prop 10 10

46379 A F Gimbal—In Glen Echo Tract, Map No. 2, sub of lot 1, map filed of record in the office of the Recorder of Alameda Co, w 15 ft of lot 2 and e 10 ft of lot 3, blk 987 .... 9 50

46387 J V Blanchard—In Glen Echo Tract, May No 3, sub of lot 36, map filed of record in the office of the Recorder of Alameda Co, lot 1, blk 987 .... 9 50

46388 Harriet A Fay—In Glen Echo Tract, Map No 3, sub of lot 36, map filed of record in the office of the Recorder of Alameda Co, lot 3, blk 987 .... 7 70

46395 Edgar Hunter—In Glen Echo Tract, Map No 2, sub of lot 36, map filed of record in the office of the Recorder of Alameda Co, lot 10, blk 987 .... 17 15

46396 W W Garthwaite—In Kelton Terrace, map filed of record in the office of the Recorder of Alameda Co, w 49 ft of lot 9, blk 987 2 30

46397 Edson H Fox—In Kelton Terrace, map filed of record in the office of the Recorder of Alameda Co, lot 3, blk 987 and imps 18 33

46403 W H Leimert — Mortgagees interest in Kelton Terrace, map filed of record in the office of the Recorder of Alameda Co, lot 12, blk 987 and imps 13 94

46407 Hattie A Hunter—In Glen Echo Tract, Map No 3, sub of lots 7, 8, 9, 36, map filed of record in the office of the Recorder of Alameda Co, lot B and n 16.20 ft of lot C, blk 987 .... 8 15

BLOCK 988

46411 Susan T Fisher—In Glen Echo Tract, Map No 3, map filed of record in the office of the Recorder of Alameda Co, e ½ of lot 39, blk 988 .... 12 2[illegible]

BLOCK 989.

46430 D and V Walde—In Glen Echo Tract, map No 3, map filed of record in the office of the Recorder of Alameda Co, tract of land bounded n by Echo ave, e by ld of Gustefsen, s by ld of Geo. W. Hume, w by ld of H D Knight, por blk 989, and imps, 11-100 acres.... 1 40

46434 L C Swain—In Glen Echo Tract, Map No 3, map filed of record in the office of the Recorder of Alameda Co, tract of land bounded n by Echo ave, e by ld of H D Knight, s by ld of G W Hume, w by ld of Sanford, por blk 989........ 3 20

BLOCK 992.

46504 Homer C Roeth—In Glen Echo Tract, Map No 3, sub of lot 17, map filed of record in the office of the Recorder of Alameda Co, pce of ld beg at a point on the se l of Oak ave, 158.73 ft w fm Glenn ave, th s 73 ft, w to creek, n following the meanderings of creek to s l of Oak ave, th e 39 ft to beg, por of lot 17, blk 992, and imps........ 7 70

46516 Continental Building and Loan Ass'n — Mortgagee's interest, in Glen Echo Tract, Map No 3, sub of lot 2, map filed of record in the office of the Recorder of Alameda Co, lot 20 and w 10 ft of lot 19, blk 992, and imps........ 19 [illegible]

46518 Annie E Peller—Mortgagee's interest, in Glen Echo Tract, Map No 3, sub of lot 3, map filed of record in the office of the Recorder of Alameda Co, lot 13, blk 992, and imps........ 20 [illegible]

BLOCK 994.

46522 S C Bigelow, et al—In Thermal Hill Tract, map filed of record in the office of the Recorder of Alameda Co, n 20 ft of lot 2, blk F-994 .... 5 90

46524 Annie L Roessuer, et al—In Thermal Hill Tract, map filed of record in the office of the Recorder of Alameda Co, lot 5, blk F-994.. 5 90

46529 G Morris—Mortgagee's interest in Thermal Hill Tract, map filed of record in the office of the Recorder of Alameda Co, lot 15, blk F-994, and imps...... 19 82

46535 Henry W Roesner — In Thermal Hill Tract, map filed of record in the office of the Recorder of Alameda Co, lot 4, blk F-994, and imps........ 17 60

PLOCK 996.

46585 Eldridge S Fenton, et al—In Thermal Hill Tract, map filed of record in the office of the Recorder of Alameda Co, lot 9, blk D-996, and lot 10, blk D-996, imps, and poll tax year 1905........ 4 50

46594 Cary Howard—In Western Tract, map filed of record in the office of the Recorder of Alameda Co, lot 2, blk H-996 .... 9 50

46596 John Dwyer—In Western Tract, map filed of record in the office of the Recorder of Alameda Co, lots 4-5, blk H-996, and lot 6, blk H-996, imps and pers prop........ 5 30

BLOCK 997.

46617 Real Estate Security Company—Mortgagee's interest in Highland Terrace, Map No 1, map filed of record in the office of the Recorder of Alameda Co, lot 5 and W 5 ft of lot 4, blk A-997, and imps........ 2 20

46620 F M Dunn—In Highland Terrace, Map No. 1, map filed of record in the office of the Recorder of Alameda Co, lot 11, blk A-997 8 [illegible]

46654 Ralph E Cotter—In High[illegible]

land Terrace, Map No 1, map filed of record in the office of the Recorder of Alameda Co, s 25 ft of lot 10, and n 15 ft of lot 11, blk B-998........ 2 30

BLOCK 1003.

46680 M L Martin—In Alton Park, map filed of record in the office of the Recorder of Alameda Co, lots 7-8, blk L-1003 .... 5 90

BLOCK 1012.

46716 Ellen and R Montgomery—In Montgomery Tract (Rediv of), map filed of record in the office of the Recorder of Alameda Co, lot 1, blk 1012, and imps........ 14 45
46716 Ellen and R Montgomery—In Montgomery Tract (Rediv of), map filed of record in the office of the Recorder of Alameda Co, lot 2, blk 1012........ 8 60
46716 Ellen and R Montgomery—In Montgomery Tract (Rediv of), map filed of record in the office of the Recorder of Alameda Co, lot 3, blk 1012........ 8 60

BLOCK 1017.

46812 Malcolm R Bankhead—In White House Plot, map filed of record in the office of the Recorder of Alameda Co, lot 40, blk 1017, and imps........ 10 40
46812 Malcolm R Bankhead—Pers prop 2 42

BLOCK 1023.

46883 Thomas J Daniels—In H C Dohr's Homestead, map filed of record in the office of the Recorder of Alameda Co, pce of ld beg at a pt on the s l of 42d st, 195 10-100 ft e fm e l of Adeline st, th e 10 ft to w l of blk 2086, Alden Tract, th s along the w l of said blk 100 ft, th w 64 29-100 ft to e bdy l of Emeryville, th n along same 50 23-100 ft, th e 49 695-1000 ft, th n 50 ft to beg, por lot 17, blk 1023.. 2 75
46885 George W Nickerson—In Alden Tract, map filed of record in the office of the Recorder of Alameda Co, 22 29-100 ft in rear of lots 1, 2, blk 2086-1023, and lots 1, 2, blk 2086-1023, imps and poll tax year 1905........ 4 50

BLOCK 1082.

46890 State Saving Bank—Mortgagee's interest, in Alden Tract, map filed of record in the office of the Recorder of Alameda Co, s 26 8-12 ft of lot 1, blk 2105-1082, and imps 12 20

BLOCK 1085.

46911 J J O'Neill—In Alden Tract, map filed of record in the office of the Recorder of Alameda Co, lot 24, blk 2094-1085 .... 5 00

BLOCK 1086.

46923 F C Gerdes—In Alden Tract, map filed of record in the office of the Recorder of Alameda Co, lot 10, blk 2097-1086 .... 5 00

BLOCK 1089.

47001 E A Loring—In Alden Tract, map filed of record in the office of the Recorder of Alameda Co, lot 25, blk 2098-1089 .... 5 00

BLOCK 1090.

47015 Nancy E Batchelder—Mortgagee's interest, in Alden Tract, map filed of record in the office of the Recorder of Alameda Co, lots 6, 7, blk 2093-1090 .... 7 70

BLOCK 1092.

47065 Morgan A Fitzpatrick—In Paradise Plot (map No 2), map filed of record in the office of the Recorder of Alameda Co, w 19 96-100 ft of lot 46 and e 18 84-100 ft of lot 47, blk 2099-1092 .... 6 35
47051 Mary J Andrews—In Alden Tract, map filed of record in the office of the Recorder of Alameda Co, lot 10, blk 2099-1092, and imps........ 10 16
47053 John J O'Neill and Robert A Leek—In Alden Tract, map filed of record in the office of the Recorder of Alameda Co, lots 12, 13, blk 2099-1092 .... 9 50

BLOCK 1097.

47204 Mary A Brady—In Linden Homestead, map filed of record in the office of the Recorder of Alameda Co, lot 19, blk 1097........ 3 02

BLOCK 1108.

47284 Realty Syndicate—In Broadway Terrace, map filed of record in the office of the Recorder of Alameda Co, pce of ld lying s l of plot 13 and Whitman st, blk 1108........ 6 80

BLOCK 1109.

47269 Amelia Leech—In Highland Terrace map No 2, map filed of record in the office of the Recorder of Alameda Co, lot 6, blk E-1109........ 12 47

BLOCK 1110.

47286 William C Hall—In Highland Terrace map No 2, map filed of record in the office of the Recorder of Alameda Co, lot 48, blk D-1110........ 16 25
47288 Carrie I Hooper—In Highland Terrace map No 2, map filed of record in the office of the Recorder of Alameda Co, lots 43, 44, 45, blk D-1110 .... 11 63

BLOCK 1111.

47310 Ella J Shove—In Thermal Hill Tract, map filed of record in the office of the Recorder of Alameda Co, lot 6 and s 10 ft of lot 7, blk J-1111 .... 2 30

BLOCK 1113.

47332 W F Kroll—In Howe Tract, map filed of record in the office of the Recorder of Alameda Co, pce of ld beg at a point on the w l of Montgomery st, 65 ft n fm John st, th n 35 ft by 125 ft w, por blk 4-1113 .... 3 44

BLOCK 1114.

47350 Harry W Pulcifer—In Howe Tract, map filed of record in the office of the Recorder of Alameda Co, lots 5, 8, blk 8-1114, and imps 29 30

BLOCK 1116.

47378 William F Schroeder—In Thermal Hill Tract, map filed of record in the office of the Recorder of Alameda Co, lot 15, blk L-1116........ 5 90
47391 J T Cross—Mortgagee's interest, in Howe Tract, map filed of record in the office of the Recorder of Alameda Co, lot 1, blk 6-1116........ 8 90

BLOCK 1117.

47410 J A Carlton—In Thermal Hill Tract, map filed of record in the office of the Recorder of Alameda Co, lot 14 and n 5 ft of 15, blk K-1117, imps and poll tax year 1905........ 15 73
47410 J A Carlton—Pers prop 2 42
47423 Carrie L Partridge — In Howe Tract, map filed of record in the office of the Recorder of Alameda Co, lot 6, blk 7-1117 and imps........ 16 70

BLOCK 1118.

47469 Y R Taye—Mortgagee's interest, in Glen Echo Tract, map No 2, map filed of record in the office of the Recorder of Alameda Co, lot 18, blk 1118, and imps 27 50

BLOCK 1128.

47488 Daniel Corrigan—In Howe Tract, map filed of record in the office of the Recorder of Alameda Co, lot 5, blk 1-1128, imps and poll tax year 1905 .... 4 50

BLOCK 1135.

5, 6, 47, blk 1135, imps and poll tax year 1905 .... 4 50
47492 Union Savings Bank—Mortgagee's interest, in Broadway Tract, map filed of record in the office of the Recorder of Alameda Co, lots 5, 6, 47, blk 1132, and imps 3 86

BLOCK 1138.

47512 H J Lee—In Sexton Tract, map filed of record in the office of the Recorder of Alameda Co, pce of ld beg at a point on the s l of 49th st, 88-34 ft w fm Diamond st (produced), th w 50 ft, s 146 25-100 ft, e about 32 05-100 ft by 140 17-100 ft, por blk 1138 .... 5 00
47513 Nels Nelson—In Sexton Tract, map filed of record in the office of the Recorder of Alameda Co, pce of ld beg at a point on the n l of Linden Lane, 84 ft w fm Diamond st (produced), th n 140 ft, w 26 ft, s 145 6-12 ft, e about 26 ft to beg, por blk 1138 .... 1 76
47521 State Savings Bank—Mortgagee's interest, in Sexton Tract, map filed of record in the office of the Recorder of Alameda Co, lots 7 to 9, blk 1138, and lot 10, blk 1138, and imps 25 70

BLOCK 1139.

47532 E Sharkley—In Plot 13, pce of ld beg at a point on the n l of Linden st, 81 5½ ft e fm center line of Liberty st, th e 45 ft by 125 ft n, por lot 4, blk 1139 .... 5 96

BLOCK 1144.

47551 B Solari—In map of Temescal Park, map filed of record in the office of the Recorder of Alameda Co, w 50 ft of lot 102, blk 1144, imps and poll tax year 1905 .... 4 50
47555 James G Cumming—In map of Temescal Park, map filed of record in the office of the Recorder of Alameda Co, lot 106, blk 1144, and imps 3 20
47556 F C Mathews—Mortgagee's interest, in map of Temescal Park, map filed of record in the office of the Recorder of Alameda Co, lot 106, blk 1144, and imps........ 10 40

BLOCK 1145

47560 J H Herriman—In Central Oakland Tract, map filed of record in the office of the Recorder of Alameda Co, lot 52, blk F-1145, and imps.. 3 65
47568 J H Watkinson—In Central Oakland Tract, map filed of record in the office of the Recorder of Alameda Co, lot 49, blk F-1145........ 4 10
47568 J H Watkinson—In Central Oakland Tract, map filed of record in the office of the Recorder of Alameda Co, lot 50, blk F-1145........ 4 10
47570 Charles M Brink—In Central Oakland Tract, map filed of record in the office of the Recorder of Alameda Co, lots 62, 63, 64, blk F-1145, and imps........ 1 40

BLOCK 1147

47596 J H T Watkinson—In Central Oakland Tract, map filed of record in the office of the Recorder of Alameda Co, lot 17, blk B-1147.. 3 65
47599 Security Bank and Trust Company—Mortgagee's interest, in Central Oakland Tract, map filed of record in the office of the Recorder of Alameda Co, lot 20, blk B-1147, and imps........ 22 10

BLOCK 1148

47611 J H T Watkinson—In Central Oakland Tract, map filed of record in the office of the Recorder of Alameda Co, lot 29, blk D-1148 .... 5 90
47616 James Miller—Mortgagee's interest, in Central Oakland Tract, map filed of record in the office of the Recorder of Alameda Co, lot 36, blk D-1148, and imps........ 22 55

BLOCK 1149

47625 S Gertrude Smyth—In map of Temescal Park, map filed of record in the office of the Recorder of Alameda Co, lots 62 63 and w 25 ft of lots 67, 68, blk 1149 and lot 64, blk 1149, and imps... 22 55

BLOCK 1150

47642 L N Hager—In map of Temescal Park, map filed of record in the office of the Recorder of Alameda Co, lots 1, 2, 3, blk 1150........ 1895
47665 Alex Johnson—Mortgagee's interest, in map of Temescal Park, map filed of record in the office of the Recorder of Alameda Co, pce of ld beg at a pt on the s l of 48th st 95 ft e from Telegraph av, th e 38 ft, s 100 ft, w 35 ft, n 25 ft, w 3 ft, n 75 ft to beg, por lots 5, 6, blk 1150........ 5 54

BLOCK 1154

47712 Hugh Dolan — Mortgagee's interest, in Alden Tract, map filed of record in the office of the Recorder of Alameda Co, lot 10, blk 2122-1154........ 11 30

BLOCK 1157

47723 Luigi Pazzola — In Alden Tract, map filed of record in the office of the Recorder of Alameda Co, tract of land bounded n by 47th st, e by Telegraph ave, s by 46th st, w by Shattuck av, blk 1157, imps and poll tax 1905........ 4 50

BLOCK 1160

47797 W F Neary—In Alden Tract, map filed of record in the office of the Recorder of Alameda Co, lots 38 and 39, blk 2111-1160........ 8 06

BLOCK 1163

47820 Julia H Foulkes—In Alden Tract, map filed of record in the office of the Recorder of Alameda Co, lots 1 to 4, blk 2117-1163........ 7 25

BLOCK 1164

47875 E Antoni—In Alden Tract, map filed of record in the office of the Recorder of Alameda Co, lot 23, blk 2112-1164........ 7 70

BLOCK 1165

47904 Citizens' Building & Loan Association—Mortgagee's interest, in Alden Tract, map filed of record in the office of the Recorder of Alameda Co, lot 28, blk 2109-1165........ 1 34

BLOCK 1166

47907 Realty Syndicate—In Alden Tract, map filed of record in the office of the Recorder of Alameda Co, lot 2, blk 2108-1166 .... 5 90

BLOCK 1167

47924 L N Hager—In Alden Tract, map filed of record in the office of the Recorder of Alameda Co, lot 4, blk 2113-1167........ 2 30

BLOCK 1169

47966 R H Fallmer—In Alden Tract, map filed of record in the office of the Recorder of Alameda Co, lot 5, blk 2116-1169, and imps........ 4 70

BLOCK 1172

48006 R Kuerzel—In Alden Tract, map filed of record in the office of the Recorder of Alameda Co, por lying e of e bdy l of Emeryville, lot 4, blk 2106-1172........ 5 00

BLOCK 1183

48040 Emma C Tellin—In map of Wm M Butter's Tract, map filed in the office of the Recorder of Alameda Co, lot 17, blk 1183, and imps........ 13 50
48040 Emma C Tellin—Pers prop 2 42
48046 William S Van Sant—In map of William M Butter's Tract, map filed of record in the office of the Recorder of Alameda Co, lot 22, blk 1183, and imps 6 54

office of the Recorder of Alameda Co, lot 63, blk 1183, imps and pers prop........ 2 42
48064 Francis Harris—In map of William M Butter's Tract, map filed of record in the office of the Recorder of Alameda Co, lot 64, blk 1183, and imps........ 17 60
48068 William M Butters, Jr—Mortgagee's interest, in map of Wm M Butter's Tract, map filed of record in the office of the Recorder of Alameda Co, lot 65 and w 15 ft of lot 66, blk 1183........ 4 28
48078 Jennie D Cretser—In map of Wm M Butter's Tract, map filed of record in the office of the Recorder of Alameda Co, w 21 8-12 ft of lot 57, blk 1183, and imps 5 90
48078 Jennie D Cretser—Pers prop 3 38

BLOCK 1184.

48092 Albert Currlin—In San Pablo Ave Villa Tract, map filed of record in the office of the Recorder of Alameda Co, w 15 ft of lot 31 and lot 32, blk 6-1184 .... 5 90

BLOCK 1187.

48123 Arthur J Sturgeon—In map of Parsons Golden Gate Tract, map filed of record in the office of the Recorder of Alameda Co, lot 2, blk B-1187, imps and pers prop 2 42
48124 Henrica Hloblan — Mortgagee's interest, in map of Parsons' Golden Gate Tract, map filed of record in the office of the Recorder of Alameda Co, lot 2, blk B-1187 .... 17 30
48149 George L Abell—In map of Parsons Golden Gate Tract, map filed of record in the office of the Recorder of Alameda Co, lot 28, blk B-1187 .... 2 60
48153 C L Lombard—In map of Parsons Golden Gate Tract, map filed of record in the office of the Recorder of Alameda Co, lot 33, blk B-1187, and imps 20 30
48158 Thomas W Burke—In J E McElrath Tract, map filed of record in the office of the Recorder of Alameda Co, lots 3 and 4, blk C-1187 .... 1 85

BLOCK 1191.

48229 A G Nason—Mortgagee's interest, in Alpine Tract, map filed of record in the office of the Recorder of Alameda Co, s 30 ft of lot 14, and lot 15, blk D-1191 .... 14 90

BLOCK 1193.

48259 Benjamin F Brown—In Santa Fe Tract No 14, map filed of record in the office of the Recorder of Alameda Co, lots 21 and 22, blk B-1193 .... 8 48

BLOCK 1194.

48263 H W Furrell—In Santa Fe Tract No 4, map filed of record in the office of the Recorder of Alameda Co, lot 1, blk N-1194, and imps 2 75
48267 Mary E Swanger—In Santa Fe Tract No 4, map filed of record in the office of the Recorder of Alameda Co, lot 7, blk N-1194, and imps........ 29 78
48267 Mary E Swanger—Pers prop 4 34
48269 Charles H Brogden—In Santa Fe Tract No 4, map filed of record in the office of the Recorder of Alameda Co, lot 9, blk N-1194, imps and pers prop 4 31
48288 H P Bancroft—In Santa Fe Tract No 4, map filed of record in the office of the Recorder of Alameda Co, lots 5 and 6, blk N-1194 .... 8 18

BLOCK 1195.

48298 Louise Endicott—In Santa Fe Tract No 4, map filed of record in the office of the Recorder of Alameda Co, s 5 ft of lot 26, and n 35 ft of lot 27, blk O-1195 .... 7·70
48315 Ella Masher — Mortgagee's interest, in Santa Fe Tract No 4, map filed of record in the office of the Recorder of Alameda Co, lot 12, blk O-1195 .... 2 18
48319 Charles Lehman—In Santa Fe Tract No 4, map filed of record in the office of the Recorder of Alameda Co, lot 22, blk O-1195, imps and pers prop 3 38
48320 Breed and Bancroft—Mortgagee's interest, in Santa Fe Tract No 4, map filed of record in the office of the Recorder of Alameda Co, lot 22, blk O-1195........ 36 50

BLOCK 1196.

48340 Ida C Shaughnessy — In Santa Fe Tract No 7, map filed of record in the office of the Recorder of Alameda Co, lot 4, blk 1196 .... 3 86
48343 Anna A Hyde—In Santa Fe Tract No 7, map filed of record in the office of the Recorder of Alameda Co, lot 8, blk 1196, and imps........ 5 45
48343 Anna A Hyde—Pers prop........ 3 38
48346 Ida C Shaughnessy—In Santa Fe Tract No 7, map filed of record in the office of the Recorder of Alameda Co, lot 11, blk 1196........ 3 86

BLOCK 1197.

48360 Herbert A Wells—In Alpine Tract, map filed of record in the office of the Recorder of Alameda Co, lot 6, blk H-1197 .... 7 70

BLOCK 1198.

48373 P V Chamberlain—In Alpine Tract, map filed of record in the office of the Recorder of Alameda Co, w 33 84-100 ft of lot 21, and e 6 16-100 ft of lot 22, blk T-1198........ 3 86
48375 William A Noack—In Alpine Tract, map filed of record in the office of the Recorder of Alameda Co, lot 7, blk T-1198 .... 7 70
48378 Peter and Helen Rogaleski—In Alpine Tract, map filed of record in the office of the Recorder of Alameda Co, lot 27 and 28, blk T-1198, and imps 8 90
48379 M C Rydeski—Mortgagee's interest, in Alpine Tract, map filed of record in the office of the Recorder of Alameda Go, lots 27 and 28, blk T-1198 .... 3 86

BLOCK 1199

48403 Phoenix Savings, Building & Loan Association—Mortgagee's interest, in Alpine Tract, map filed of record in the office of the Recorder of Alameda Co, lot 4, blk S-1199........ 17 30
48406 George Oliver—In Alpine Tract, map filed of record in the office of the Recorder of Alameda Co, lot 8, blk S-1199, imps and poll tax 1905 13 50
48406 George Oliver—Pers prop... 3 38
48425 H P Bancroft—In Alpine Tract, map filed of record in the office of the Recorder of Alameda Co, lot 18, blk S-1199........ 7 70

BLOCK 1200

48427 H P Bancroft—In Alpine Tract, map filed of record in the office of the Recorder of Alameda Co, lot 9, blk R-1200........ 3 86
48438 Addie Guernsey—In Alpine Tract, map filed of record in the office of the Recorder of Alameda Co, n 40 ft of lot 16, blk R-1200........ 7 70
48446 Ralph N Gott—In Alpine Tract, map filed of record in the office of the Recorder of Alameda Co, lot 23, blk R-1200, and imps........ 4 55
48446 Ralph N Gott, pers prop... 2 42
48449 Ella Breuner — In Alpine Tract, map filed of record in the office of the Recorder of Alameda Co, lot 24, blk R-1200, imps and pers prop 3 38
48451 F Shoo—Mortgagee's interest, in Alpine Tract, map filed of record in the office of the Recorder of Alameda Co, lot 24, blk R-1200........ 8 00

BLOCK 1201

48457 W J Schufelt—In Santa Fe Tract No 4, map filed of record in the office of the Recorder of Alameda Co, lot 12, blk M-1201........ 11 30
48466 Merced Security Savings Bank—Mortgagee's interest, in Santa Fe Tract No 4, map filed of record in the
48480 T Fryer—Mortgagee's interest, in Santa Fe Tract No 4, map filed of record in the office of the Recorder of Alameda Co, lot 27, blk M-1201........ 63 50

BLOCK 1203

48482 A W Naylor—In map of Santa Fe Tract No 2, map filed of record in the office of the Recorder of Alameda Co, lot 3, blk E-1203........ 9 05
48483 A W Naylor—In map of Santa Fe Tract No 2, map filed of record in the office of the Recorder of Alameda Co, lot 5, blk E-1203........ 9 05

BLOCK 1204

48483 J S White—In map of Santa Fe Tract No 12, map filed of record in the office of the Recorder of Alameda Co, lots 6 and 14 and lot 7 (except fract por assessed to Jackson), blk 1204........ 8 48
48498 B Y Harris—In map of Santa Fe Tract No 12, map filed of record in the office of the Recorder of Alameda Co, lot 19, blk 1204........ 7 70

BLOCK 1205

48509 Eruma I Winslow—In map of Santa Fe Tract No 12, map filed of record in the office of the Recorder of Alameda Co, lot 3, blk H-1205 .... 4 07

BLOCK 1206

48541 Robert Hill—In map of Santa Fe Tract No 2, map filed of record in the office of the Recorder of Alameda Co, lot 24, blk G-1206........ 9 50

BLOCK 1207

48555 J R Lee—In map of Santa Fe Tract No 2, map filed of record in the office of the Recorder of Alameda Co, lot 4, blk F-1207........ 3 65
48576 Isabella Wood—In map of Santa Fe Tract No 2, map filed of record in the office of the Recorder of Alameda Co, lot 25, blk F-1207........ 4 28

BLOCK 1214

48598 John McMillan—In map of the Bowles & Fitzgerald Tract, map filed of record in the office of the Recorder of Alameda Co, lot 15, blk A-1214, and imps........ 8 60

BLOCK 1215

48604 George Palmer—In map of Santa Fe Tract No 3, map filed of record in the office of the Recorder of Alameda Co, lot 4, blk L-1215........ 3 86
48604 George Palmer—In map of Santa Fe Tract No 3, map filed of record in the office of the Recorder of Alameda Co, lot 12, blk L-1215........ 7 70
48620 L C Green—Mortgagee's interest, in map of Santa Fe Tract No 3, map filed of record in the office of the Recorder of Alameda Co, lot 22, blk L-1215........ 4 10

BLOCK 1216

48622 San Francisco Savings Union—Mortgagee's interest, in Alden Orchard Tract, map filed of record in the office of the Recorder of Alameda Co, lots 57 to 60 inc, blk J-1216........ 8 60
48625 Louis L Peters—In plot 96, map filed of record in the office of the Recorder of Alameda Co, pce of ld beg at a pt on the s line of 52d st 40 ft e from Dover st, th e 80 ft by 100 ft s, por plot 96, blk J-1216, and imps... 5 90

BLOCK 1217

48652 William Williams—In map of Santa Fe Tract No 2, map filed of record in the office of the Recorder of Alameda Co, lot 2, blk K-1217 5 12
48653 Breed & Bancroft—Mortgagee's interest, in map of Santa Fe Tract No 2, map filed of record in the office of the Recorder of Alameda Co, lot 2, blk K-1217........ 1 76
48654 Harriet F Pillsbury—In map of Santa Fe Tract, No 2, map filed of record in the office of the Recorder of Alameda Co, lot 3, blk K-1217, and imps........ 9 50
48663 A B Little—In Map of Santa Fe Tract No 2, map filed of record in the office of the Recorder of Alameda Co, lot 11, blk K-1217........ 7 70
48667 Breed and Bancroft—Mortgagee's interest in Map of Santa Fe Tract No 2, map filed of record in the office of the Recorder of Alameda Co, lots 13 and 27, blk K-1217........ 7 70
48669 J H Trask—In Map of Santa Fe Tract No 2, map filed of record in the office of the Recorder of Alameda Co, lot 15 blk K-1217, and imps 29 30
48669 J H Trask—Pers prop........ 3 38
48669 J H Trask—In map of Santa Fe Tract No 2, map filed of record in the office of the Recorder of Alameda Co, lot 25, blk K-1217........ 365
48672 S A Green—In Map of Santa Fe Tract No 2, map filed of record in the office of the Recorder of Alameda Co, lot 19, blk K-1217, and imps 1 40

BLOCK 1218.

48687 William F Wollitz—In McElrath Tract, map filed of record in the office of the Recorder of Alameda Co, n ½ lot 10 and lot 11, blk 1215........ 7 22

BLOCK 1219.

48703 J J Souder—In Map of Santa Fe Tract No 16, map filed of record in the office of the Recorder of Alameda Co, lot 38, blk 1219........ 7 70

BLOCK 1221.

48727 M J Higbee—In Map of the Drexler Tract, map filed of record in the office of the Recorder of Alameda Co, lot 9, blk 1221........ 5 00

BLOCK 1222.

48776 F H Thomas—In Map of the Drexler Tract, map filed of record in the office of the Recorder of Alameda Co, lot 76, blk 1222........ 4 10

BLOCK 1225.

48834 Emily E Vail—In Vicente Peralta Reservation Tract—map filed of record in the office of the Recorder of Alameda Co, pce of ld beg at a pt on the e l of Telegraph ave, 206 60-100 ft n fm Claremont ave, th n 34 ft, e 72 53-100 ft, se 71 86-100 ft, sw 25 ft, nw 56 42-100 ft, w 69 ft to beg, por lot 3, blk A-1225, and imps........ 8 48

BLOCK 1229.

48886 G Bruno—In map of sub of por of blks H and I, Vernon Park, map filed of record in the office of the Recorder of Alameda Co, lot 7, blk H-1229 .... 1 40

BLOCK 1230.

48903 Harriet W Blake — In Locksley Square, map filed of record in the office of the Recorder of Alameda Co, s 37½ ft of lot 4, blk 1230, and imps........ 6 17
48914 Martha D Dickinson—In Locksley Square, map filed of record in the office of the Recorder of Alameda Co, lots 12 and 13, blk 1230 3 20

BLOCK 1231.

48956 United States Bond Company—In Locksley Square map filed of record in the office of the Recorder of Alameda Co, lot 50, blk 1231........ 5 00

BLOCK 1233.

48981 Mattie A North—Mortgagee's interest in Vernon Park (Redivision of Block A and B), map filed of record in the office of the Recorder of Alameda Co, n ½ of lot 53, blk B-1233.. 4 10

Vernon Park, map filed of record in the office of the Recorder of Alameda Co, lot 4, n 38 6-12 ft of lot 3, blk F-1235, and imps........ 10 16

BLOCK 1236.

49028 Kate Frates and B. McFadden—In Vernon Park, map filed of record in the office of the Recorder of Alameda Co, lot 4, n 58 3-12 ft of lot 3, blk E-1236........ 18 50

BLOCK 1248.

49055 The McCarthy Company—In Broadway Terrace, map filed of record in the office of the Recorder of Alameda Co, lots 5-6-7-8, blk H-1248 23 00
49057 Linda M Adams—In Broadway Terrace, map filed of record in the office of the Recorder of Alameda Co, lot 13, blk H-1248........ 3 20
49057 Linda M Adams—In Broadway Terrace, map filed of record in the office of the Recorder of Alameda Co, lot 14, blk H-1248........ 3 20
49059 Emma Osswold—In Broadway Terrace, map filed of record in the office of the Recorder of Alameda Co, lots 47 and 48, blk H-1248.. 5 00
49060 R H Cross and Jacob Betz—In Broadway Terrace, map filed of record in the office of the Recorder of Alameda Co, lot 45, blk H-1248........ 2 75

BLOCK 1249.

49066 Pioneer Realty Company—In Broadway Terrace, map filed of record in the office of the Recorder of Alameda Co, lots 5 to 8, blk J-1249 12 65
49067 W R Sloan—Mortgagee's interest in Broadway Terrace, map filed of record in the office of the Recorder of Alameda Co, lots 5 to 8, blk J-1249 .... 5 45
49071 Frank Clark—In Broadway Terrace, map filed of record in the office of the Recorder of Alameda Co, lots 13 to 15, blk J-1249........ 7 25
49072 Emma H Durward — In Broadway Terrace, map filed of record in the office of the Recorder of Alameda Co, lot 12, blk J-1249........ 2 75
49073 Thos A Stansbery — In Broadway Terrace, map filed of record in the office of the Recorder of Alameda Co, lots 17-18, blk J-1249, and imps 1 85
49074 H C Watson—Mortgagee's interest, in Broadway Terrace, map filed of record in the office of the Recorder of Alameda Co, lots 17-18, blk J-1249 .... 5 45
49080 Maud S Mitchell—In Broadway Terrace, map filed of record in the office of the Recorder of Alameda Co, lots 36-37-38, blk J-1249... 7 25
49081 E Windmueller—In Broadway Terrace, map filed of record in the office of the Recorder of Alameda Co, lot 39, blk J-1249........ 5 00
49087 L A Knowles—In Broadway Terrace, map filed of record in the office of the Recorder of Alameda Co, lot 47, blk J-1249 .... 5 00

BLOCK 1257.

49139 Robt C Kirkwood—In Claremont Park, map filed of record in the office of the Recorder of Alameda Co, lot 17, blk 1257 .... 1 55
49139 Robt C Kirkwood—In Claremont Park, map filed of record in the office of the Recorder of Alameda Co, lot 18, blk 1257 .... 1 55
49139 Robt C Kirkwood—In Claremont Park, map filed of record in the office of the Recorder of Alameda Co, lot 19, blk 1257 .... 1 55
49139 Robt C Kirkwood—In Claremount Park, map filed of record in the office of the Recorder of Alameda Co, lot 20, blk 1257 .... 1 55
49139 Robt C Kirkwood—In Claremount Park, map filed of record in the office of the Recorder of Alameda Co, lot 21, blk 1257 .... 1 55
49139 Robt C Kirkwood—In Claremount Park, map filed of record in the office of the Recorder of Alameda Co, lot 22, blk 1257 .... 1 55

BLOCK 1267.

49177 Lizzie F Fowler—In White Tract, map filed of record in the office of the Recorder of Alameda Co, pce of ld beg at a pt on the e l of College ave, 60 11¼-12 ft s fm Florio st, th s 87 7¾-12 ft e, 310 92-100 ft n, 73 6¾-12 ft w, 279 7½-12 ft to beg, por lot 20, blk 1267, and imps........ 8 06

BLOCK 1268.

49132 Wm McGuire—In Map of the Batchelder Tract, map filed of record in the office of the Recorder of Alameda Co, lots 29-30-31, blk 1268, and imps 13 94

BLOCK 1271.

49207 F J Monte—In Vicente Peralta Reservation Tract, map filed of record in the office of the Recorder of Alameda Co (amended maps blks G and I), lots 84-84½-85, blk I-1271 .... 5 90
49209 James P Mullen—In Vicente Peralta Reservation Tract, map filed of record in the office of the Recorder of Alameda Co, pce of ld beg at a pt on the e l of Herman st, 326 19-100 ft n fm the intersection of Herman & Ayala sts, th n 35 76-100 ft, th e 94 16-100 ft, th s 50 ft, th n 69 41-100 ft to pt of beg, por lot 86, blk J-1271.. 4 10
49213 Anna H Craig—In Vicente Peralta Reservation Tract, map filed of record in the office of the Recorder of Alameda Co, pce of ld beg at a pt on the w l of Ayala st, 292 53-100 ft n fm intersection of nw l of Ayala st, with the e l of Herman st, th nw 50 ft, w 75 ft, s 50 ft, e 75 ft to pt of beg, por lot 86, blk J-1271 .... 4 10

BLOCK 1274.

49261 M H Kilbonon—Mortgagee's interest in Vicente Peralta Reservation Tract, map filed of record in the office of the Recorder of Alameda Co, w 75 10-12 ft lots 62-63, blk G-1274 .... 15 80
49271 Mary D Gracey—In Vicente Peralta Reservation Tract, map filed of record in the office of the Recorder of Alameda Co, lot 74, blk G-1274 .... 1 76
49271 Mary D Gracey—In Vicente Peralta Reservation Tract, map filed of record in the office of the Recorder of Alameda Co, lot 74½, blk G-1274 .... 1 76

BLOCK 1278.

49329 C Johnson—In Brumagin Tract, w of Shattuck ave, map filed of record in the office of the Recorder of Alameda Co, e 34 ft of lot 5-6, blk C-1278, and imps........ 3 65

BLOCK 1281.

49361 August Ebert—In McKee Tract, map filed of record in the office of the Recorder of Alameda Co, lot 3, blk 8-1281, and imps 7 25

BLOCK 1282.

49380 Anna A Benton—In Santa Fe Tract No 20, map filed of record in the office of the Recorder of Alameda Co, lot 143, blk 1282 .... 3 86
49381 Susan M Saunders—In Santa Fe Tract No 20, map filed of record in the office of the Recorder of Alameda Co, lot 144, blk 1282 .... 4 91
49386 A and D Ceregbimo—In Santa Fe Tract No 20, map filed of record in the office of the Recorder of Alameda Co, lot 140, blk 1282 .... 1 13
49394 Jacob Steffan—In Santa Fe Tract No 20, map filed of record in the office of the Recorder of Alameda Co, lots 127-128, blk 1282........ 17 60
49406 Mabel D Wolcott—In McKee Tract, map filed of record in the office of the Recorder of Alameda Co, e ½ lot 2, w 10 ft of lot 3, blk 7-1282........ 5 00

Recorder of Alameda Co, lot 157, blk 1283 .... 8 55

BLOCK 1285.

49438 J H Thompson—In Germain Tract, map filed of record in the office of the Recorder of Alameda Co, lot 5, blk 1285, and imps 9 50
49444 J B Brown—In Santa Fe Tract No 20, map field of record in the office of the Recorder of Alameda Co, lots 64 to 67 inc, blk 1285........ 12 20

BLOCK 1287.

49451 H T Armstrong—In J E McElrath Tract, map filed of record in the office of the Recorder of Alameda Co, lot 5, blk E-1287, and imps........ 13 10
49451 H T Armstrong—In J E McElrath Tract, map filed of record in the office of the Recorder of Alameda Co, lot 6, blk E-1287 .... 4 10
49451 H T Armstrong—In J E McElrath Tract, map filed of record in the office of the Recorder of Alameda Co, lot 7, blk E-1287 .... 4 10
49451 H T Armstrong—In J E McElrath Tract, map filed of record in the office of the Recorder of Alameda Co, lot 12, blk E-1287........ 4 10
49451 H T Armstrong—In J E McElrath Tract, map filed of record in the office of the Recorder of Alameda Co, lot 13, blk E-1287........ 4 10
49451 H T Armstrong—In J E McElrath Tract, map filed of record in the office of the Recorder of Alameda Co, lot 14, blk E-1287, and imps.. 14 00

BLOCK 1292.

49473 C A Martin—Golden Gate Tract, map filed of record in the office of the Recorder of Alameda Co, lot 2, blk E-1292, and imps........ 1 40

BLOCK 1296.

49507 J B Anthony—Golden Gate Tract, map filed of record in the office of the Recorder of Alameda Co, lot 2, blk J-1296 .... 3 65

BLOCK 1298.

49524 Mary Astrue — Mortgagee's interest, Golden Gate Tract, map filed of record in the office of the Recorder of Alameda Co, lot 1, blk C-1298.. 3 65
49527 R M Bacon—Golden Gate Tract, map filed of record in the office of the Recorder of Alameda Co, lot 3, blk C-1298 .... 1 97
49528 R M Bacon—Golden Gate Tract, map filed of record in the office of the Recorder of Alameda Co, lot 4, blk C-1298, and imps 9 53

BLOCK 1300.

49537 H A Green—In Gaskill Tract, map filed of record in the office of the Recorder of Alameda Co, lots 3, 4, blk C-1300 .... 13 10
49543 F C McHenry—Mortgagee's interest, in Gaskill Tract, map filed of record in the office of the Recorder of Alameda Co, w 32 ft of lot 17, blk C-1300 .... 15 35
49544 J A Hogan—In Gaskill Tract, map filed of record in the office of the Recorder of Alameda Co, lot 11, blk C-1300, and imps 1 40
49582 George C Johnson—In J E McElrath Tract, map filed of record in the office of the Recorder of Alameda Co, lot 10, blk D-1300, and imps... 2 75

BLOCK 1302.

49625 J S Harris—Mortgagee's interest, Golden Gate Tract, map filed of record in the office of the Recorder of Alameda Co, lot 7, blk B-1302.. 1 40

BLOCK 1303.

49645 H A Greeley — Golden Gate Tract, map filed of record in the office of the Recorder of Alameda Co, lot 23, blk G-1303 .... 2 18

BLOCK 1308.

49712 Ellen Haggerty—In Gaskill Tract, map filed of record in the office of the Recorder of Alameda Co, lot 7, blk D-1308, and imps 5 00
49713 T H Sellers—Mortgagee's interest, in Gaskill Tract, map filed of record in the office of the Recorder of Alameda Co, lot 7, blk D-1308 .... 13 10
49723 B H Webster—Mortgagee's interest, in Gaskill Tract, map filed of record in the office of the Recorder of Alameda Co, w 42 ft lot 19, blk D-1308 .... 8 90
49724 B H Webster—In Gaskill Tract, map filed of record in the office of the Recorder of Alameda Co, w 14 ft lot 17, lot 18, and e 8 ft lot 19, blk D-1308 .... 4 07
49725 R P M Greeley—In Gaskill Tract, map filed of record in the office of the Recorder of Alameda Co, lot 20, blk D-1308 .... 3 02

BLOCK 1310.

49773 Charles Hornberg et al—In San Pablo Ave Villa Tract, map filed of record in the office of the Recorder of Alameda Co, lots 8-9, blk 2-1310 7 70
49784 J M Delovieux—Mortgagee's interest, Beaudry & Peledeau Tract, map filed of record in the office of the Recorder of Alameda Co, n 37 1-2 ft of lot 10, blk 26-1310.. 7 64

BLOCK 1311.

49800 Jean M Delarieux—In Beaudry and Peladeau Tract, map filed of record in the office of the Recorder of Alameda Co, lot 8, blk 27-1311, and imps 6 17
49809 Jean M Delarieux—In Beaudry & Peladeau Tract, map filed of record in the office of the Recorder of Alameda Co, lot 9, blk 27-1311, and imps 5 33
49809 Jean M Delarieux—In Beaudry & Pealdeau Tract, map filed of record in the office of the Recorder of Alameda Co, lot 10, blk 27-1311, and imps 9 53
49809 Jean M Delarieux—Beaudry & Peladeau Tract, map filed of record in the office of the Recorder of Alameda Co, lot 11, blk 27-1811 .... 2 81

BLOCK 1332.

49822 Herbert Tulletts—Beaudry & Peladeau Tract, map filed of record in the office of the Recorder of Alameda Co, lot 11, blk 22-1332, and imps........ 5 45
49828 G K Ingraham—In Beaudry and Peladeau Tract, map filed of record in the office of the Recorder of Alameda Co, lot 16, blk 22-1332, imps and poll tax 1905 4 50
49833 Margaret Knowles—Beaudry & Peladeau Tract, map filed of record in the office of the Recorder of Alameda Co, lot 20, blk 22-1332, and imps 3 23

BLOCK 1333.

49835 L H Lane—Mortgagee's interest, Beaudry & Peladeau Tract, map filed of record in the office of the Recorder of Alameda Co, lot 1-4, blk 23-1333 .... 9 50
49848 John and Rosa Kane—Beaudry and Peladeau Tract, map filed of record in the office of the Recorder of Aameda Co, lot 11, blk 23-1333, and imps........ 8 69
49853 John Krane—Beaudry & Peladeau Tract, map filed of record in the office of the Recorder of Alameda Co, lot 15, blk 23-1333, and imps 9 11

BLOCK 1334.

49856 Alvin Johnson—Beaudry & Peladeau Tract, map filed of record in the office of the Recorder of Alameda Co, pce of ld beg at a pt on the w l of San Pablo ave, 206-30 ft n fm Stanford av, th n 40 16-100 ft by 100 ft w, blk 24-1334, and imps 9 50

BLOCK 1335.

49858 Olive I Roberts—In property of Wm O'Neill (map 2), map filed of record in the office
pce of lot 17, blk 1335........ 65

BLOCK 1336.

49926 Geo P McNeil—In Butler Tract (amended map), map filed of record in the office of the Recorder of Alameda Co, lot 13, blk 6-1336, and imps 5 90
49926 Geo P McNeil—Pers prop........ 6 26

BLOCK 1337.

49932 John H McMenomy—In Butler Tract (amended map), map filed of record in the office of the Recorder of Alameda Co, lot 2, blk 1-1337 8 00

BLOCK 1340.

49997 Bishop Lumber Co—In Dunigan Tract (sub lot 8), map filed of record in the office of the Recorder of Alameda Co, lots 13, 14, 15, blk 8-1340. 4 70
50003 J A Bishop—Mortgagee's interest, in Dunigan Tract (sub lot 8), map filed of record in the office of the Recorder of Alameda Co, lot 18, blk 8-1340 .... 13 30
50005 R Motts—In Dunigan Tract (sub lot 8), map filed of record in the office of the Recorder of Alameda Co, lot 16, blk 8-1340 .... 2 20

BLOCK 1341

50007 Frederick Teague—In Butter Tract (amended map), map filed of record in the office of the Recorder of Alameda Co, s 125 ft of lot 4, w 25 ft of lot 5, blk 3-1341, and imps, poll tax for year 1905........ 4 50

BLOCK 1342

50029 Tillie R Spear — Mortgagee's interest, in Butter Tract (amended map), map filed of record in the office of the Recorder of Alameda Co, lots 3, 4, 5, blk 9-1342.. 9 50
50030 John A Bishop—In Woodward's sub of lot 10, Dunigan Tract, map filed of record in the office of the Recorder of Alameda Co, lots 5-12, blk 10-1342, and imps 11 35
50030 John A Bishop—Pers prop. 96 00

BLOCK 1343

50032 Home Building Company—In Paradise Park, map filed of record in the office of the Recorder of Alameda Co, n 100 ft of lot 1, w 10 ft of n 100 ft of lot 2, blk Q-1343, and imps........ 18 80

BLOCK 1346

50072 H D Irwin—Mortgagee's interest, in Paradise Park, map filed of record in the office of the Recorder of Alameda Co, e 37½ ft of lot 6, blk P-1346........ 7 70
50081 Lottie Brown—Mortgagee's interest, in Paradise Park, map filed of record in the office of the Recorder of Alameda Co, s 45 ft of lot 7-8, blk P-1346........ 2 75

BLOCK 1347

50092 Sallie E Seward—In Paradise Park, map filed of record in the office of the Recorder of Alameda Co, lot 5, blk O-1347 .... 5 00
50096 Mary A Meagher—In Paradise Park, map filed of record in the office of the Recorder of Alameda Co, lot 12, blk O-1347........ 5 00

BLOCK 1349

50124 B S Harris—In Paradise Park, map filed of record in the office of the Recorder of Alameda Co, lots 15-16, blk X-1349, and imps, poll tax for year 1905........ 4 50
50130 D H Kitchen—In Paradise Park, map filed of record in the office of the Recorder of Alameda Co, w 33 4-12 ft of lot 9, blk X-1349........ 1 34

BLOCK 1350

50136 Annie Martin—In Paradise Park, map filed of record in the office of the Recorder of Alameda Co, lots 4-5, blk R-1350........ 8 20
50149 William Martin—In Paradise Park, map filed of record in the office of the Recorder of Alameda Co, w 12 6-12 ft of lot 6, blk R-1350........ 1 40

BLOCK 1353

50187 Maggie Price — In McGee Tract, map filed of record in the office of the Recorder of Alameda Co, lot 11, blk 2-1353........ 9 50

BLOCK 1354

50204 Sarah A McKee—In Santa Fe Tract No 5, map filed of record in the office of the Recorder of Alameda Co, lot 1, blk 8-1354........ 3 02

BLOCK 1355

50215 William J Kidd—In McKee Tract, map filed of record in the office of the Recorder of Alameda Co, lot 8, blk 6-1355, and imps........ 4 40
50216 Safety Mutual Bldg & Loan Association — Mortgagee's interest, in McKee Tract, map filed of record in the office of the Recorder of Alameda Co lot 8, blk 6-1355........ 6 59

BLOCK 1356

50236 Elizabeth M Thirs—In Santa Fe Tract No 5, map filed of record in the office of the Recorder of Alameda Co, lot 5, blk 12-1356........ 8 12

BLOCK 1359

50314 John A Jordan—In Santa Fe Tract No 5, map filed of record in the office of the Recorder of Alameda Co, s 15 ft of lot 2, n 30 ft of lot 3, blk 6-1359........ 9 50
50315 Joseph Bouquet—In Santa Fe Tract No 5, map filed of record in the office of the Recorder of Alameda Co, lot 19, blk 6-1359, and imps........ 20 30

BLOCK 1360

50329 R D Poirier—In map of the Porier Tract, map filed of record in the office of the Recorder of Alameda Co, lot 4, blk 1360........ 7 70
50329 R D Poirier—In map of the Poirier Tract, map filed of record in the office of the Recorder of Alameda Co, lot 5, blk 1360........ 3 86

BLOCK 1361

50333 R D Poirier—In map of the Poirier Tract, map filed of record in the office of the Recorder of Alameda Co, lot 32, blk 1361........ 3 86

BLOCK 1362

50341 R D Poirier—In map of the Poirier Tract, map filed of record in the office of the Recorder of Alameda Co, lot 11, blk 1362........ 7 70
50341 R D Poirier—In map of the Poirier Tract, map filed of record in the office of the Recorder of Alameda Co, lot 36, blk 1362........ 7·70

BLOCK 1363

50346 Charles Terp—In map of the Poirier Tract, map filed of record in the office of the Recorder of Alameda Co, lot 9, blk 1363........ 7 70
50350 D S Fish—In map of the Porier Tract, map filed of record in the office of the Recorder of Alameda Co, lots 32-33, blk 1363........ 14 90
50353 R D Poirier—In map of the Poirier Tract, map filed of record in the office of the Recorder of Alameda Co, lot 19, blk 1363........ 6 90
50353 R D Poirier—In map of the Poirier Tract, map filed of record in the office of the Recorder of Alameda Co, lot 20, blk 1363........ 6 30
50353 R D Poirier—In map of the Poirier Tract, map filed of record in the office of the Recorder of Alameda Co, lot 27, blk 1363........ 3 44

BLOCK 1368.

50362 Teresa Carn—In Brumagin Tract, w of Shattuck ave, map filed of record in the office of the Recorder of Al-

BLOCK 1369

[illegible] W E Bates—In Brumagim Tract, w of Shattuck ave, map filed of record in the office of the Recorder of Alameda Co, n 25 ft of lot 5, blk F-1369 .... 5 45
50390 T E Stebbens—In Brumagim Tract, w of Shattuck ave, map filed of record in the office of the Recorder of Alameda Co, s 9 ft of lot 5 and n 26 ft of lot 4, blk F-1369, imps and pers prop.... 3 38
[illegible] W E Bates—Mortgagee's interest, in Brumagim Tract, w of Shattuck ave, map filed of record in the office of the Recorder of Alameda Co, s 9 ft of lot 5, n 26 ft of lot 4, blk F-1369.... 24 80

BLOCK 1370.

10405 C. H. Bradley—Mortgagee's interest in Brumagim Tract, west of Shattuck ave, map filed of record in the office of the Recorder of Alameda Co. lot 17, blk B-1370..... 5 90

BLOCK 1371.

50407 John T Dilke—In Brumagim Tract, west of Shattuck ave (Re-sub of Block A), map filed of record in the office of the Recorder of Alameda Co, lot 37, blk A-1371, and imps.... 5 00
50128 R L Marsells—Brumagim Tract, west of Shattuck ave (Re-sub of Block A), map filed of record in the office of the Recorder of Alameda Co, s 10 ft of lot 40 and s 10 ft of lot 39, blk A-1371, and imps.... 3 23

BLOCK 1372.

50443 C H Kegley—In Brumagim Tract, west of Shattuck ave (Re-sub of Block A), map filed of record in the office of the Recorder of Alameda Co, lot 15, blk A-1372, and imps.... 3 11

BLOCK 1373.

5046. M J Sweeney—In Brumagim Tract, east of Shattuck ave, map filed of record in the office of the Recorder of Alameda Co, lot 11, blk 1373 596

BLOCK 1376.

50495 R D Poirier—In Map of the Poirier Tract, map filed of record in the office of the Recorder of Alameda Co, lot 5, blk 1376.... 770
50495 R D Poirier—In Map of the Poirier Tract, map filed of record in the office of the Recorder of Alameda Co, lot 11, blk 1376.... 7 70
50495 R D Poirier—In Map of the Poirier Tract, map filed of record in the office of the Recorder of Alameda Co, lot 37, blk 1376 .... 7 70
50495 R D Poirier—In Map of the Poirier Tract, map filed of record in the office of the Recorder of Alameda Co, lot 17, blk 1376.... 2 18
50495 R D Poirier—In map of the Poirier Tract, map filed of record in the office of the Recorder of Alameda Co, lot 18, blk 1376.... 1 97
50495 R D Poirier—In map of the Poirier Tract, map filed of record in the office of the Recorder of Alameda Co, lot 19, blk 1376.... 1 97
50495 R D Poirier—In map of the Poirier Tract, map filed of record in the office of the Recorder of Alameda Co, lot 20, blk 1376.... 1 97
50495 R D Poirier—In map of the Poirier Tract, map filed of record in the office of the Recorder of Alameda Co, lot 21, blk 1376.... 1 97
50495 R D Poirier—In map of the Poirier Tract, map filed of record in the office of the Recorder of Alameda Co, lot 22, blk 1376.... 2 18

BLOCK 1377.

[illegible]504 J Payne—In map of Santa Fe Tract No 10, map filed of record in the office of the Recorder of Alameda Co, lot 16, blk 1377, imps and pers prop.... 2 42

BLOCK 1378.

50516 Arrianna Witham—In Littlefield Tract, map filed of record in the office of the Recorder of Alameda Co, lot 31, blk 1378 .... 7 70
50523 Mathias Swanson—In Littlefield Tract, map filed of record in the office of the Recorder of Alameda Co, lot 4, blk 1378, and imps... 365

BLOCK 1379.

50536 Bridget Hogan—In Roberts & Woolfskill Tract (map 3, Re-sub), map filed of record in the office of the Recorder of Alameda Co, lots 7-8-9, blk F-1379.... 6 30

BLOCK 1380.

50546 William James — Mortgagee's interest in Roberts & Woolfskill Tract (map 3, Re-sub) map filed of record in the office of the Recorder of Alameda Co, lots 18-19-20, blk E-1380.... 12 26

BLOCK 1381.

50563 Kate Lawlor—In Roberts & Woolfskill Tract (map 3, Re-sub), map filed of record in the office of the Recorder of Alameda Co, lots 16-17-18-19, blk D-1381.... 12 20

BLOCK 1382.

50577 Phoenix Savings Bldg & Loan Assn—Mortgagee's interest, in Roberts & Woolfskill Tract, map filed of record in the office of the Recorder of Alameda Co, pce of ld beg at a pt on the s l of Lilly st, 103 42-100 ft w fm Telegraph ave, th w 51 98-100 ft, s 100 ft, e 25 ft, ne about 102 36-100 ft to beg, por of lots 5 to 8-9, blk C-1382....13 10

BLOCK 1385.

50607 Thos L Madden—In Roberts & Woolfskill Tract, (map 3, Re-sub), map filed of record in the office of the Recorder of Alameda Co, lots 33-34, blk R-1385.... 5 90
50610 W C Wurz — Mortgagee's interest in Roberts & Woolfskill Tract, (map 3, Re-sub), map filed of record in the office of the Recorder of Alameda Co, lots 29-30, blk R-1385.... 2 30
50611 Clara E Hutchings—In Roberts and Wolfskill Tract, map 3, resub map filed of record in the office of the Recorder of Alameda Co, lots 39-40-41, blk R-1385.... 4 28

BLOCK 1386.

50635 Margaret Meikle—In Roberts & Woolfskill Tract, (map 3, Re-sub), map filed of record in the office of the Recorder of Alameda Co, lot 22-23, blk P-1386....4 70
50639 Caroline H Breed—Mortgagee's interest in Roberts & Woolfskill Tract, (map 3, Re-sub), map filed of record in the office of the Recorder of Alameda Co, lots 24-25, blk P-1386.... 12 20

BLOCK 1387.

50657 Alice Farley—In Roberts & Woolfskill Tract, (map 3, Re-sub), map filed of record in the office of the Recorder of Alameda Co, lots 5-6, blk O-1387.... 12 65
[illegible] F [illegible]bach — Mortgagee's interest in Roberts & Woolfskill Tract (map 3, Re-sub), map filed of record in the office of the Recorder of Alameda Co, lots 7-8, blk O-1387.... 11 75
50664 Anna M Casserly—In Roberts & Woolfskill Tract, (map 3, Re-sub), map filed of record in the office of the Recorder of Alameda Co, lots 17-18, blk O-1387.... 2 40
50666 P and N Casserly—In Roberts & Woolfskill Tract, (map 3, original sub), map filed of record in the office of the Recorder of Alameda Co, lot 10, blk O-1387, imps and pers prop.... 2 43

BLOCK 1388.

[illegible] Jennie A Young—In Roberts & Woolfskill Tract (map 3 re sub), map filed of record in the office of the Recorder of Alameda Co, n 15 ft of lot 4, s 25 ft of lot 5, and lot 5, blk L-1388 .... 5 00

BLOCK 1389.

50669 Anna Martin—In Roberts & Woolfskill Tract (map 3 orig sub), map filed of record in the office of the Recorder of Alameda Co, lot 1, 2, blk K-1389 .... 5 75
50670 H H Zuhring—Mortgagee's interest, in Roberts & Woolfkill Tract (map 3 orig sub), map filed of record in the office of the Recorder of Alameda Co, lots 1, 2, blk K-1389 .... 3 90

BLOCK 1391.

50693 Joseph M Pedrini—In Roberts & Woolfskill Tract (map 3 orig sub), map filed of record in the office of the Recorder of Alameda Co, lot 13, blk G-1391 .... 3 44
50696 Capriano Pedrini—In Roberts & Woolfskill Tract (map 3 orig sub), map filed of record in the office of the Recorder of Alameda Co, lot 12, blk G-1391 .... 3 02
50698 Walter P Woolsey—In Roberts & Woolfskill Tract (map 3 orig sub), map filed of record in the office of the Recorder of Alameda Co, lot 16, blk G-1391 .... 5 60
50699 Joseph M Pedrini—In Roberts & Woolfskill Tract (map 3 orig sub), map filed of record in the office of the Recorder of Alameda Co, lot 11, blk G-1391 .... 1 97

BLOCK 1392.

50716 Ethel Gray Kingston—In Roberts & Woolfskill Tract (map 3, re sub), map filed of record in the office of the Recorder of Alameda Co, lots 15, 16, blk J-1392.... 5 90

BLOCK 1394.

50752 Harry H G Trump Co—In Roberts & Woofskill Tract (map 3), lot 15 and n 10 ft of lot 14, blk M-1394.... 5 90

BLOCK 1399.

50773 John Calden—In Roberts & Wolfskill Tract (map 3, orig sub), map filed of record in the office of the Recorder of Alameda Co, lot 9, blk X-1399 .... 5 45

BLOCK 1400.

50784 William Sawtell—In Roberts & Wolfskill Tract (map 3, orig sub), map filed of record in the office of the Recorder of Alameda Co, w 40 ft of e 50 ft of lot 10, 11, blk V-1400, and imps 3 20

BLOCK 1402.

50822 J S McClymont—In Santa Fe Tract No 6, map filed of record in the office of the Recorder of Alameda Co, lot 24, blk 1402 .... 2 81
50830 Louise E Dabney—Mortgagee's interest, Santa Fe Tract No 6, map filed of record in the office of the Recorder of Alameda Co, lot 23, blk 1402 .... 5 45
50832 Alice R Palmer—In Santa Fe Tract No 6, map filed of record in the office of the Recorder of Alameda Co, lot 27, blk 1402 .... 5 45
50844 H C Morris—In Claremont Ave Tract, revised map filed of record in the office of the Recorder of Alameda Co, e 30 ft of lot 16, blk D-1403.. 1 97

BLOCK 1403.

50848 T P Brown—Mortgagee's interest, in Claremont Ave Tract, revised, map filed of record in the office of the Recorder of Alameda Co, lot 15, and w 20 ft of lot 16, blk D-1403 .... 8 15

BLOCK 1406.

50874 D C De Golia—In Claremont Ave Tract, revised map filed of record in the office of the Recorder of Alameda Co, lot 12, blk A-1406.... 5 90
50876 Phillip H Ralph—In Claremont Ave Tract, revised. Lot 22, blk A-1406.... 5 90

BLOCK 1409.

50917 Lois Nelson—In Santa Fe Tract No 6, map filed of record in the office of the Recorder of Alameda Co, lots 43, 44, blk 1409.... 7 22

BLOCK 1412.

50953 Etta L Ogden—In Fairview Park, map filed of record in the office of the Recorder of Alameda Co, lot 3, blk 3-1412 4 70

BLOCK 1413.

50970 E P Sessions—In Fairview Park, map filed of record in the office of the Recorder of Alameda Co, lot 16, s 10 ft of lot 15, and n 20 ft of lot 17, blk 4-1413 .... 7 22
50977 Lydia V Howe—In Fairview Park, map filed of record in the office of the Recorder of Alameda Co, lot 31, blk 4-1413 .... 9 50

BLOCK 1414.

50980 Marie Madsen—In Fairview Park—Map filed of record in the office of the Recorder of Alameda Co, e 15 ft of lots 17, 18, blk 5-1414.... 2 30

BLOCK 1415.

50986 A B Wiggin—Mortgagee's interest, in University Park, map filed of record in the office of the Recorder of Alameda Co, lot 14, blk B-1415 3 02

BLOCK 1415.

50990 A S Kreiss—Mortgagee's interest, in University Park, map filed of record in the office of the Recorder of Alameda Co, lot 31, blk B-1415 .... 10 40
51000 E A Holmes et al—Mortgagee's interest, in University Park, map filed of record in the office of the Recorder of Alameda Co, lot 17, blk B-1415 .... 9 50
51002 Jennie Averts—In University Park—Map filed of record in the office of the Recorder of Alameda Co, lots 22 and 23, blk B-1415, and imps 4 10
51010 Jacob Scheran—In University Park, map filed of record in the office of the Recorder of Alameda Co, lot 10, blk B-1415, and imps.... 5 00
51015 A H McDonald—Mortgagee's interest, in University Park, map filed of record in the office of the Recorder of Alameda Co, lot 30, blk B-1415. 6 80
51023 A D Wilson—In University Park—Map filed of record in the office of the Recorder of Alameda Co, lot 27, blk B-1415 .... 6 80

BLOCK 1416.

51033 Nellie M Sanger—In University Park, map filed of record in the office of the Recorder of Alameda Co, e 25 ft of lot 8, w 25 ft of lot 9, blk A-1416 .... 2 42
51038 C Grange—In University Park, map filed of record in the office of the Recorder of Alameda Co, lot 14, blk A-1416, and imps.... 19 85

BLOCK 1424.

51099 James C Cole—In Map of the Handy Tract, map filed of record in the office of the Recorder of Alameda Co, lot 12, blk 1424, and imps 4 10

BLOCK 1426.

51149 Walter R Props—In Map of Idora Park Tract, map filed of record in the office of the Recorder of Alameda Co, lots 19-20, blk 1426.... 12 20
51151 Joseph Neal—In Map of Idora Park Tract, map filed of record in the office of the Recorder of Alameda Co, lots 32-34, blk 1426, and imps 48 70
51155 G H Westerman—In Map of Idora Park Tract, map filed of record in the office of the Recorder of Alameda Co, lot 36, blk 1426 .... 6 35

BLOCK 1427.

51194 F C Barry—In Vicente Peralta Reserve, pce of ld beg at a pt on the n l of Alcatraz ave, 408 3-12 ft e fm Shattuck ave, th e 40 ft by 120 ft n, por blk 1427.... 7 70
51195 David L Barry—In Vicente Peralta Reserve, pce of ld beg at a pt on the n l of Alcatraz ave, 448 3-12 ft e fm Shattuck ave, th e 40 ft by 120 ft n, por blk 1427 .... 7 70

BLOCK 1428.

51209 H F Clarrage—Mortgagee's interest in Map of Berkeley Park, map filed of record in the office of the Recorder of Alameda Co, lot 5 and s 30 ft of lot 4, blk 1428 .... 9 50
51215 H D Irwin—In Map of Berkeley Park, map filed of record in the office of the Recorder of Alameda Co, n 10 70-100 ft of lot 4 and s 15 ft of lot 3, blk 1428.... 6 80

BLOCK 1430.

51230 J C Cole—Mortgagee's interest, Map of blks 3 and 4, Berkeley Park, map filed of record in the office of the Recorder of Alameda Co, lot 2, blk 3-1430 .... 7 70
51243 Mellisa S Tulley—Map of blks 3 and 4, Berkeley Park, map filed of record in the office of the Recorder of Alameda Co, lot 5, blk 3-1430 and imps 4 10

BLOCK 1432.

51258 Paulina Hinch—In Vicente Peralta Reserve, pce of ld beg at a pt on the n l of Alcatraz ave, 200 ft e fm intersection with e l of Lorin Villa Tract, th e 40 ft by 120 ft n, por of blk 1432.... 7 70
51274 Martha E Cohen—In Vicente Peralta Reserve, pce of ld beg at a pt on the n l of Alcatraz ave, 460 ft w fm Shattuck ave, th w 10 25-100 ft, n 240 ft, e 65 ft, s 120 ft, w 40 ft, s 120 ft to beg, por of blk 1432 .... 5 90
51275 William Devereaux—In Vicente Peralta Reserve, pce of land beg at a pt on the n l of Alcatraz ave, 420 ft w fm Shattuck ave, th w 40 ft by 120 ft n, por blk 1432 .... 3 86

BLOCK 1433.

51301 Gustoo N Hedlund—In Map of the Poirier Tract, map filed of record in the office of the Recorder of Alameda Co, lot 31, blk 5-1433.... 7 70

BLOCK 1434.

51308 W J Mortimer—In Santa Fe Tract No 6, map filed of record in the office of the Recorder of Alameda Co, lot 7, blk 4-1434 .... 7 70

BLOCK 1435.

51320 Alexander Murdock—Mortgagee's interest, in Paradise Park, map filed of record in the office of the Recorder of Alameda Co, lot 19, blk K-1435 .... 5 90

BLOCK 1436.

51329 W J Brobeck—In Paradise Park, map filed of record in the office of the Recorder of Alameda Co, lot 9, blk I-1436, and imps.... 11 42

BLOCK 1440.

51339 M E Kingsland—In Crawford Tract, map filed of record in the office of the Recorder of Alameda Co, lot 13, blk F-1440.... 2 60

BLOCK 1442.

51403 J H McMenomy—In Crawford Tract, map filed of record in the office of the Recorder of Alameda Co, lot 1-2, blk G-1442. .... 10 16
51403 J H McMenomy—In Crawford Tract, map filed of record in the office of the Recorder of Alameda Co, lot 3-4, blk G-1442, and imps.... 8 90
51403 J H McMenomy—In Crawford Tract, map filed of record in the office of the Recorder of Aameda Co, pce of ld beg at a pt on the e l of San Pablo ave, 108 92-100 ft s fm Crawford st, th s 108 92-100 by 400 ft e, por of blk G-1442, and imps.... 28 22
51405 Fred J Ashman—In Crawford Tract, map filed of record in the office of the Recorder of Alameda Co, lot 6, blk G-1442.... 1 40
51408 J H McMenomy—In Crawford Tract, map filed of record in the office of the Recorder of Alameda Co, lots 8-9, blk G-1442, and imps.... 11 84
51409 William Nicol—In Crawford Tract, map filed of record in the office of the Recorder of Alameda Co, w 40 ft of lot 10, blk G-1442, and imps 11 30
51458 W H Norwood—Mortgagee's interest, in Crawford Tract, map filed of record in the office of the Recorder of Alameda Co, e ½ of lot 4, blk B-1444 .... 1 34
51470 E M McPherson—In Crawford Tract, map filed of record in the office of the Recorder of Alameda Co, lot 11, blk B-1444, and imps.... 2 30

BLOCK 1445.

51497 Joseph Fletcher—In Herzog Tract (sub-divided), map filed of record in the office of the Recorder of Alameda Co, e 48 97-100 lot 18-19, blk 9-1445 .... 4 16
51497 Joseph Fletcher—In Herzog Tract (sub-divided), map filed of record in the office of the Recorder of Alameda Co, w 40 ft of e 88 97-100 ft of lot 18-19, blk 9-1445.... 3 65
51500 E N Snook—In Herzog Tract (sub-divided), map filed of record in the office of the Recorder of Alameda Co, lots 5-6-7-24, blk 9-1445.... 9 50
51502 Baldonera Perez—In Herzog Tract, map filed of record in the office of the Recorder of Alameda Co, lot 20, blk 9-1445, and imps.... 2 42

BLOCK 1446.

51513 Sanford A Liggins—In Herzog Tract, subdivided, map filed of record in the office of the Recorder of Alameda Co, w 33 ft of e 66 5-100 ft of lots 5, 6 and 7, blk 10-1446, imps and pers prop 2 42

BLOCK 1447

51542 K Haller—Mortgagee's interest, in Herzog Tract (subdivided), map filed of record in the office of the Recorder of Alameda Co, lot 8, blk 11-1447.... 4 10

BLOCK 1449

51572 K V Klinker—Mortgagee's interest, in Herzog Tract (subdivided), map filed of record in the office of the Recorder of Alameda Co, lot 6 and w 30 ft of lot 7, blk 3-1449.... 8 15

BLOCK 1450

51594 Lester Reiff — In Herzog Tract (subdivided), map filed of record in the office of the Recorder of Alameda Co, lots 10 to 13, blk 2-1450 7 64

BLOCK 1452

51615 T S Downor—In Rock Island Tract, map filed of record in the office of the Recorder of Alameda Co, lot 37, blk 1452.... 4 10

BLOCK 1460

51673 Pierre Barrelles—Beaudry & Peladeau Tract, map filed of record in the office of the Recorder of Alameda Co, pce of ld beg at the nw cor of Folsom and San Pablo ave, th n along San Pablo ave 334.46 ft, w 364.25 ft, s 314.31 ft to n l of Folsom st, th e 363.69 ft to beg, por of blk 1-2-1460, and imps.... 32 45

BLOCK 1461

51690 William F Hurtt—In John Doyle Tract, map filed of record in the office of the Recorder of Alameda Co, lots 1-2, blk M-1461, and imps.... 14 78

BLOCK 1462.

51693 J & T McFarland—Beaudry & Peladeau Tract, map filed of record in the office of the Recorder of Alameda Co, n 31 5-12 ft, lot 1, blk 3-1462, and imps.... 6 80
51695 H Callilan—Mortgagee's interest, Beaudry & Peladeau Tract, map filed of record in the office of the Recorder of Alameda Co, w 50 ft of lots 10-11, blk 3-1462.... 14 90
51697 James McFarland—Beaudry & Peladeau Tract, map filed of record in the office of the Recorder of Alameda Co, s 25 ft of lot 4, blk 3-1462.... 3 20
51704 J W Phillips—In John Doyle Tract, map filed of record in the office of the Recorder of Alameda Co, lot 4, blk L-1462.... 2 18
51708 J W Phillips—In John Doyle Tract, map filed of record in the office of the Recorder of Alameda Co, w ½ of lot 6, blk L-1462.... 1 34

BLOCK 1465

51724 Rose Tisdale—In map of Klinknerville Tract, map filed of record in the office of the Recorder of Alameda Co, lot 5, blk D-1465, and imps.... 3 02
51728 Helen E Hughson—In map of Klinknerville Tract, map filed of record in the office of the Recorder of Alameda Co, lot 6, blk L-1466.... 2 18
51729 Thomas G Mahoney — In map of Klinknerville Tract, map filed of record in the office of the Recorder of Alameda Co, w ½ of lot 9, blk D-1465, and imps.... 4 07
51734 Gabriel Bore—In map of Klinknerville Tract, map filed of record in the office of the Recorder of Alameda Co, lot 12, blk D-1465.... 4 10
51743 C A Klinkner, G H Collins, E Higgins, A J Snyder—In map of Klinknerville Tract, map filed of record in the office of the Recorder of Alameda Co, pce of ld beg at the sw cor of San Pablo and Snyder aves, th s 1 ft by 730 ft deep w, por of blk D-1465.... 1 40

BLOCK 1466

51755 Paul Schultz—In map of Klinknerville Tract, map filed of record in the office of the Recorder of Alameda Co, lot 6, blk C-1466.... 3 65

BLOCK 1468

51760 M A Landrigan—In Landrigan Tract, map filed of record in the office of the Recorder of Alameda Co, lot 1, blk 14-1468 .... 3 20

BLOCK 1507

51786 F L Olmsted—In Maxwell Tract, map filed of record in the office of the Recorder of Alameda Co, lot 9, blk 1507 6 80

BLOCK 1514

51794 M Goodwin—In Villa Homestead, map filed of record in the office of the Recorder of Alameda Co, lot 6, blk 1514.... 8 60
51798 Kate Ward—Mortgagee's interest, in Villa Homestead, map filed of record in the office of the Recorder of Alameda Co, lot 6, blk 1514 5 00

BLOCK 1515

51799 Sarah Diethicks—In Potts Tract, map No 3, map filed of record in the office of the Recorder of Alameda Co, e ½ of lot 21, blk 1515.... 2 75

BLOCK 1526

51814 R D Poirier—In map of the Porier Tract, map filed of record in the office of the Recorder of Alameda Co, lot 27, blk 1526.... 7 70
51814 R D Poirier—In map of the Poirier Tract, map filed of record in the office of the Recorder of Alameda Co, lot 33, blk 1526.... 7 70

IN PLEASANTON.

B.

53036 Juanita Bernal Buddle—In Nevis Tract, Pleasanton, map filed of record in the office of the Recorder of Alameda Co, lots 3 and 4, and imps 8 68
53036 Juanita Bernal Buddle—Pers prop.... 3 10

K.

53181 John C Kirkpatrick — In Rancho El Valle de San Jose Tract of ld bounded n by ld of Harmes, e by ld of John Peters, s by Rose ave, w by ld of J F Avilla (por of plot 41), 75-100 acre, and imps 37 21
53181 John C Kirkpatrick—Pers prop 26 60
53183 John C Kirkpatrick—Tract ld bounded n by ld of A G Donahue, e by ld of J Peters, s by Rose ave, w by ld of Kirkpatrick, 21-100 acre.... 2 14

M.

53222 Antonio and Emily Morenes—In Pleasanton Homestead, map filed of record in the office of the Recorder of Alameda Co, tract bounded n by Arroyo del Valle, e by ld of V M Souza, et al, s by Vineyard ave, w by ld of George R Silva, 1 acre, imps and pers prop 1 38
53232 H K Motley—In Rancho El Valle de San Jose—Lot 2 and por of lot 3....4 99
53248 John O'Keefe—In Pleasanton Homestead, Plot 14, map filed of record in the office of the Recorder of Alameda Co, Tract of ld bounded n by Vineyard ave, e by ld of E E Hall, s by Mary Creek and Kottinger ave, w by ld of P Kolb, 6 40-100 acres, imps and pers prop.... 5 72

R.

53280 Manuel M Rodregues—In Pleasanton Homestead, map filed of record in the office of the Recorder of Alameda Co, tract of ld bounded n by Vineyard ave, e by lot of Rodregues, s by ld of J P Bento, w by 1st st.... 2 03
53286 Thomas Rouan—In Kottinger's Plan of Pleasanton, map filed of record in the office of the Recorder of Alameda Co, tract of ld bounded n by St Mary st, e by ld of G A Kelly, s by Division st, w by ld of J B Walton, lots 2 and 9 and por of lots 1, 3, 4 and 5 and lots 6, 7, 8 and 10, blk K, and imps 7 36

IN SAN LEANDRO.

A.

53519 Ellen G Argues—Undivided 1-6 interest in lot D and w ½ of lot C, blk 15 ....2 13

B.

53569 Sarah A Burnett—Tract of ld bounded n by Wicks Landing ave, e by Watkins st, s by Amelia D Worley, w by Alexander Rose, 5 902-1000 acres, and imps.... 12 76
53569 Sarah A Burnett — Pers prop.... 3 10
53598 Joseph Herscher — Mortgagee's interest in Hemme Tract, map filed of record in the office of the Recorder of Alameda Co, lots 104 and 105 .... 7 03

C.

53619 Rosa Currant—ne 25 ft of lot H, blk 15, and imps.... 2 59
53629 Maria C Costa—In East San Leandro, map filed of record in the office of the Recorder of Alameda Co, tract of ld bounded n by Chumalia st, e by lds of M R Reveira and F Meyer, s by lands of J J Andrade and J S Costa, w by Sybil st, por of lots 10, 11 and 12, blk 10, and imps.... 5 07
53632 M N Clark — In Estudillo Tract, map filed of record in the office of the Recorder of Alameda Co, lots 6 to 23, blk 66, and imps.... 24 16
53632 M N Clark—Pers prop.... 10 94

E.

53662 Estate of Angelo Enos—Lot H, and E, 50 ft of lot G and n 14 ft of lots I, J, and K, blk 22, and imps... 7 03

F.

53689 Manuel Enos Frates—Lots L, M and N and s 25 ft of lot G, blk 12, imps and poll tax 1905 .... 4 50
53692 Joseph Freitas—Tract of ld bounded n by ld of A F Silveira, e by ld of I Flores, s by Wicks Landing ave, w by ld of R S Farrelly, 1 acre, imps and poll tax 1905 .... 4 50
53850 A Holmgren — In Estudillo Tract, map filed of record in the office of the Recorder of Alameda Co, Tract of ld bounded n by ld of Rantzan, e by ld of Rantzan, s by ld of E B Hawes, w by Hayward ave, blk 12, imps and pers prop.... 10 94
53858—Cora E Hepworth—In Hemme Tract, map filed of record in the office of the Recorder of Alameda Co, and imps 31 14

M.

53965 Aaron Meek — In Oviatt's sub of Harlan's Add, map filed of record in the office of the Recorder of Alameda Co, lots 3 and 4, blk C, imps and poll tax 1905 .... 4 50
53977 John Muntz—In Estudillo Tract, map filed of record in the office of the Recorder of Alameda Co, lots 1 and 2, blk 21, and imps 18 45
53977 John Muntz—Pers prop 5 72
53986 Jose G Moitozo—In map of Town of San Leandro, map filed of record in the office of the Recorder of Alameda Co, por lots F, G, M and N, blk 59, imps and poll tax 1905 .... 4 50
54060 Pacific Preserving Company (a corporation)—Lots A, B, C and D and N, por of lot H, blk 47, imps and pers prop 10 94
54071—Maria R Pereira—In East San Leandro, map filed of record in the office of the Recorder of Alameda Co, tract of land bounded n by Chumalia st, e by ld of F Meyer, s by ld of Costa, w by ld of Costa, por of lots 10 and 11, blk 10, and imps. 1 31

R.

54086 Antonia Rosa—Lots 15 and 16, blk A, and imps 5 45
54091 August Richter—In East San Leandro, map filed of record in the office of the Recorder of Alameda Co, w 200 ft blk 4, and imps 9 64
54105 Manuel S da Rosa—In Estudillo Tract, map filed of record in the office of the Recorder of Alameda Co, lot 17, blk 14, imps and poll tax 1905 .... 4 50

S.

54134 Joseph F Silva—In Estudillo Tract (Wicks Add), map filed of record in the office of the Recorder of Alameda Co, lots 10 and 15, and w ½ lots 11 and 14, and imps.... 3 76
54134 Joseph F Silva—Pers prop .. 3 55
54174 San Leandro Methodist Episcopal Church—In Estudillo Tract, map filed of record in the office of the Recorder of Alameda Co, lot 21, blk 13, and imps 11 11

U.

54249 Sarah and Aaron Ury—½ interest each, e ½ of lot C, and w 100 ft of lot H, and lot B, blk 15, and imps.... 14 40
54251 Soloman Urey—Lot A, blk 9, imps and poll tax 1905.... 4 50

W.

54271 Amelia D Worley—Tract of ld bounded n by ld of Sarah E Burnett, e by Watkins st, s by Town Line, w by ld of Alexander Rose, 5 902-1000 acres 19 91
54287 Jennie Wallace—SE 25 ft of lot H, blk 15, and imps.... 2 58

Y.

54295 Mary E Yost—In Smith's subdivision, map filed of record in the office of the Recorder of Alameda Co, lots 35 and 36 .... 2 03

—

IN BROOKLYN TOWNSHIP.

A.

54507 J F Abria—That por lying west of San Leandro creek of nw 1-4 of ne 1-4 of sec 6, 2 s, 3 w, 22 acres.... 1 53
54507 J F Abria—That por lying w of San Leandro creek of sw ¼ of ne ¼ of sec 6, 2 s, 2 w, 36 acres.... 2 06
S C Allen—Por of se 1-4 of sw 1-4 of sec 6, t 2 s, r 2 w, 22 22-100 acres, and imps.... 15 10

B.

54539 George F Brodigan—Tract of land bounded n by ld of Hughes, e by ld of Bement, s by ld of Irwin, w by Central ave, 3 acres 39 99
54574 Ivey L Borden—Tract of land bounded n by ld of Damon, e by Brothers' line, s by C P R R, w by ld of Damon, 1-50 acres....4 44

C.

54585 Mathew Crook—In Tide Lands, sec 28, 2 s, 3 w, fract lots 26 and 27, 20 acres.... 1 81

D.

54645 Ellen S Dimond, et al—Tract of land bounded n by ld of Hinds, e by ld of E Brendermuhe, s by ld of Dimond and Bdy line of Oakland, w by Sausal creek county road, and ld of Hyland, containing 11.9 acres, and imps.... 103 84
54645 Ellen S Dimond, et al—Pers prop 12 20
54646 American Clay Machinery Company—Mortgagee's interest, tract of land bounded n by ld of Hinds, e by ld of E Brendermuhr, s by ld of Dimond and bdy line of Oakland, w by Sausal creek, County road and ld of Hyland, containing 11.09 acres .130 40
54666 O I Dennison—Mortgagee's interest, tract of land bounded n by ld of Putnam, e by ld of Baxley, s by ld of Avery, w by ld of Vanderpeerboom 4 38

F.

54700 Leopold and Sophie Fraunder—Tract of ld bounded n by ld of Kinslee, e by co road 1854, s by ld of Coyron, w by ld of Beddeg & Sedgley 15 24

H.

54753 E Herman—Tract of ld bounded n by ld of Cayron, e by Co Road 1854, s by A Meyer, w by ld of Sedgley, and imps 11 55

K.

54808 Margaret A Koenig—Pce of ld in se part of sec 34, 1 s, 3 w, lot 1, 2 acres.... 99

M.

54863 Manuel G Manning—S w ¼ of sw ¼ of sec 26, 1 s, 3 w, 40 acres, and imps 5 70
54863 Manuel G Manning—Pers prop 2 72
54865 Oscar Meyer—W ½ of se ¼ and e ½ of sw ¼, sec 6, 2 s, 2 w, 138 acres, and imps 16 10
54865 Oscar Meyer—Pers prop.... 2 72

P.

54879 Eliza Paine—Mortgagee's interest, tract of ld bounded n by ld of Brundermuhe, e by ld of Avery, s by Co Road 1854, w by ld of McNamee, containing 4 acres.. 17 30

R.

54966 Hannah Rogers—That por lying s of San Leandro Creek, of e ½ of sw ¼ of sec 31, 1 s, 2 w, 56 acres, lot 3, sec 31, 1 s, 2 w, 48.30 acres, lot 4, sec 31, 1 s, 2 w, 48.30 acres 4 67
54967 J E McElroy—Mortgagee's interest, that por lying s of San Leandro Creek, of e ½ of sw ¼ of sec 31, 1 s, 2 w, lot 3, sec 31, 1 s, 3 w, lot 4, sec 31, 1 s, 2 w, containing 152.60 acres 13 47
54977 W C Spencer—Mortgagee's interest, tract of ld bounded n by Realty Syndicate, e by Realty Syndicate, s by Realty Syndicate, w by Co Rd 2457, containing 50 acres 27 56

S.

55018 Emma Schering—Tract of ld bounded n by ld of Hermann, e by Co Road 1854, s by ld of McCord et al, w by ld of Sedgley, and imps 18 17
55077 H C Stillwell—Tract of ld bounded n by ld of Stacey, e by Fruitvale ave, s by ld of Stacy, w by Sausal Creek, containing 2.07 acres and imps 41 74
55077 H C Stillwell—Pers prop 31 31

T.

55098 Antone Terra—In Map of G A Terra, Dutton ave, tract of ld bounded n by ld of Gill, e by ld of Garcia, s by ld of Tarra & Costa, w by ld of Cardoza.... 7 82
55109 John Curran — Mortgagee's interest, tract of ld bounded n by Co Road 747, e by F V Cottage Home tract, s by ld of F A Arnold, w by ld of Curran 16 01
55111 Standard Loan and Trust Co — Mortgagee's interest, tract of ld bounded n by Fruitvale Rd, e by ld of Plaw, s by Co Road 1546, w by Central ave 12 16

U.

55118 Unknown owner—That por lying in Alameda Co of sec 31, 1 s, 2 w, lot 2.... 2 58
55118 Unknown owner—That por lying in Alameda Co of sec 36, 1 s, 2 w, lot 2.... 1 55

W.

55148 M L Watts—Strip of ld 6 ft by 221 17-100 ft, lying along Champion tract 1 97
55156 George R Warren—Tract of ld bounded n by ld of Kimball, e by ld of Koebel, s by ld of Koebel, w by Central ave, and imps 2 45

IN NORTH ALAMEDA TRACT.

55161 Frank Vielhauer — Mortgagee's interest, in North Alameda Tract, map filed of record in the office of the Recorder of Alameda Co, lots 1-2-3-4, blk 1.... 29 96
55165 Bertha Luse—Mortgagee's interest, in North Alameda Tract, map filed of record in the office of the Recorder of Alameda Co, lots 2 and 3, blk 2 .... 10 22
55166 North Alameda Land Co—In North Alameda Tract, map filed of record in the office of the Recorder of Alameda Co, lot 4, blk 2. 1 23
55169 North Alameda Land Co—In North Alameda Tract, map filed of record in the office of the Recorder of Alameda Co, lot 6, blk 2.... 1 23
55169 North Alameda Land Co—In North Alameda Tract, map filed of record in the office of the Recorder of Alameda Co, lot 7, blk 2.... 1 23
55169 North Alameda Land Co—In North Alameda Tract, map filed of record in the office of the Recorder of Alameda Co, lot 8, blk 2.... 1 23
55172—North Alameda Land Co—In North Alameda Tract, map filed of record in the office of the Recorder of Alameda Co, lot 11, blk 2.. 1 23
55172 North Alameda Land Co—In North Alameda Tract, map filed of record in the office of the Recorder of Alameda Co, lot 12, blk 2... 1 23
55172 North Alameda Land Co—In North Alameda Tract, map filed of record in the office of the Recorder of Alameda Co, lot 13, blk 2... 1 23
55175 North Alameda Land Co—In North Alameda Tract, map filed of record in the office of the Recorder of Alameda Co, lot 16, blk 2, and imps.... 2 21
55176 North Alameda Land Co—In North Alameda Tract, map filed of record in the office of the Recorder of Alameda Co, lot 17, blk 2 .. 1 96
55177 George Adams—In North Alameda Tract, map filed of record in the office of the Recorder of Alameda Co, entire blk 3.... 16 53
55182 Julian Perry—In North Alameda Tract, map filed of record in the office of the Recorder of Alameda Co, lot 1, blk 8, and imps.... 5 60
55200 Edwin Barlow—In North Alameda Tract, map filed of record in the office of the Recorder of Alameda Co, lots 30 and 31, blk 8.... 4 93
55206 North Alameda Land Association—In North Alameda Tract, map filed of record in the office of the Recorder of Alameda Co, lots 5 to 28 inc, blk 9 .... 18 00
55223 North Alameda Land Co—In North Alameda Tract, map filed of record in the office of the Recorder of Alameda Co, lot 11, blk 10.... 1 96
55227 In North Alameda Land Co—North Alameda Tract, map filed of record in the office of the Recorder of Alameda Co, lot 10, blk 12.... 1 96
55230 North Alameda Land Co—In North Alameda Tract, map filed of record in the office of the Recorder of Alameda Co, lot 13, blk 12 ... 1 96
55230 North Alameda Land Co—In North Alameda Tract, map filed of record in the office of the Recorder of Alameda Co, lot 15, blk 12.... 1 95
55230 North Alameda Land Co—In North Alameda Tract, map filed of record in the office of the Recorder of Alameda Co, lot 18, blk 12... 1 96
55230 North Alameda Land Co—In North Alameda Tract, map filed of record in the office of the Recorder of Alameda Co, lot 19, blk 12.... 1 96
55230 North Alameda Land Co—In North Alameda Tract, map filed of record in the office of the Recorder of Alameda Co, lot 20, blk 12... 1 96
55235 M and H Schone—In North Alameda Tract, map filed of record in the office of the Recorder of Alameda Co, lot 16, blk 12, and imps.. 6 81
55236 North Alameda Land Co—In North Alameda Tract, map filed of record in the office of the Recorder of Alameda Co, lot 1, blk 13 ... 99
55236 North Alameda Land Co—In North Alameda Tract, map filed of record in the office of the Recorder of Alameda Co, lot 2, blk 13 ... 99
55236 North Alameda Land Co—In North Alameda Tract, map filed of record in the office of the Recorder of Alameda Co, lot 3, blk 13.... 98
55236 North Alameda Land Co—In North Alameda Tract, map filed of record in the office of the Recorder of Alameda Co, lot 4, blk 13.... 99
55236 North Alameda Land Co—In North Alameda Tract, map filed of record in the office of the Recorder of Alameda Co, lot 5, blk 13. ... 98
55236 North Alameda Land Co—In North Alameda Tract, map filed of record in the office of the Recorder of Alameda Co, lot 6, blk 13.... 99
55236 North Alameda Land Co—In North Alameda Tract, map filed of record in the office of the Recorder of Alameda Co, lot 7, blk 13.... 98
55236 North Alameda Land Co—In North Alameda Tract, map filed of record in the office of the Recorder of Alameda Co, lot 8, blk 13.... 99
55236 North Alameda Land Co—In North Alameda Tract, map filed of record in the office of the Recorder of Alameda Co, lot 13, blk 13 ... 98
55236 North Alameda Land Co—In North Alameda Tract, map filed of record in the office of the Recorder of Alameda Co, lot 14, blk 13.... 99
55236 North Alameda Land Co—In North Alameda Tract, map filed of record in the office of the Recorder of Alameda Co, lot 15, blk 13.... 98
55236 North Alameda Land Co—In North Alameda Tract, map filed of record in the office of the Recorder of Alameda Co, lot 16, blk 13.... 99
55236 North Alameda Land Co—In North Alameda Tract, map filed of record in the office of the Recorder of Alameda Co, lot 17, blk 13.... 98
55236 North Alameda Land Co—In North Alameda Tract, map filed of record in the office of the Recorder of Alameda Co, lot 18, blk 13.... 99
55236 North Alameda Land Co—In North Alameda Tract, map filed of record in the office of the Recorder of Alameda Co, lot 19, blk 13.... 99
55236 North Alameda Land Co—In North Alameda Tract, map filed of record in the office of the Recorder of Alameda Co, lot 20, blk 13.... 99
55242 William George—In North Alameda Tract, map filed of record in the office of the Recorder of Alameda Co, lots 23 and 24, blk 13.... 3 71
55244 North Alameda Land Co—In North Alameda Tract, map filed of record in the office of the Recorder of Alameda Co, lot 19, blk 13.. 99
55244 North Alameda Land Co—In North Alameda Tract, map filed of record in the office of the Recorder of Alameda Co, lot 30, blk 13.. . 98
55244 North Alameda Land Co—In North Alameda Tract, map filed of record in the office of the Recorder of Alameda Co, lot 31, blk 13.. . 99
55244 North Alameda Land Co—In North Alameda Tract, map filed of record in the office of the Recorder of Alameda Co, lot 32, blk 13.... 98
55244 North Alameda Land Co—In North Alameda Tract, map filed of record in the office of the Recorder of Alameda Co, lot 33, blk 13.... 98
55244 North Alameda Land Co—In North Alameda Tract, map filed of record in the office of the Recorder of Alameda Co, lot 34, blk 13 .. 98
55244 North Alameda Land Co—In North Alameda Tract, map filed of record in the office of the Recorder of Alameda Co, lot 35, blk 13.... 99
55244 North Alameda Land Co—In North Alameda Tract, map filed of record in the office of the Recorder of Alameda Co, lot 36, blk 13 . . 98
55244 North Alameda Land Co—In North Alameda Tract, map filed of record in the office of the Recorder of Alameda Co, lot 37, blk 13.... 99
55244 North Alameda Land Co—In North Alameda Tract, map filed of record in the office of the Recorder of Alameda Co, lot 38, blk 13.... 98
55244 North Alameda Land Co—In North Alameda Tract, map filed of record in the office of the Recorder of Alameda Co, lot 39, blk 13.. . 99
55244 North Alameda Land Co—In North Alameda Tract, map filed of record in the office of the Recorder of Alameda Co, lot 40, blk 13.... 98
55244 North Alameda Land Co—In North Alameda Tract, map filed of record in the office of the Recorder of Alameda Co, lot 41, blk 13 ... 99
55247 North Alameda Land Co—In North Alameda Tract, map filed of record in the office of the Recorder of Alameda Co, lot 41, blk 13.. 99
55248 North Alameda Land Co—In North Alameda Tract, map filed of record in the office of the Recorder of Alameda Co, lot 1, blk 14.. 99
55248 North Alameda Land Co—In North Alameda Tract, map filed of record in the office of the Recorder of Alameda Co, lot 2, blk 14.... 99
55248 North Alameda Land Co—In North Alameda Tract, map filed of record in the office of the Recorder of Alameda Co, lot 3, blk 14.. 99
55248 North Alameda Land Co—In North Alameda Tract, map filed of record in the office of the Recorder of Alameda Co, lot 4, blk 14.. 98
55248 North Alameda Land Co—In North Alameda Tract, map filed of record in the office of the Recorder of Alameda Co, lot 5, blk 14.. 99
55258 North Alameda Land Co—In North Alameda Tract, map filed of record in the office of the Recorder of Alameda Co, lot 6, blk 14.. 98
55248 North Alameda Land Co—In North Alameda Tract, map filed of record in the office of the Recorder of Alameda Co, lot 7, blk 14.. 99
55248 North Alameda Land Co—In North Alameda Tract, map filed of record in the office of the Recorder of Alameda Co, lot 8, blk 14.. 98
55248 North Alameda Land Co—In North Alameda Tract, map filed of record in the office of the Recorder of Alameda Co, lot 9, blk 14.. 99
55248 North Alameda Land Co—In North Alameda Tract, map filed of record in the office of the Recorder of Alameda Co, lot 10, blk 14 98
55248 North Alameda Land Co—In North Alameda Tract, map filed of record in the office of the Recorder of Alameda Co, lot 11, blk 14.. 99
55248 North Alameda Land Co—In North Alameda Tract, map filed of record in the office of the Recorder of Alameda Co, lot 12, blk 14.. 98
55248 North Alameda Land Co—In North Alameda Tract, map filed of record in the office of the Recorder of Alameda Co, lot 13, blk 14.. 99
55248 North Alameda Land Co—In North Alameda Tract, map filed of record in the office of the Recorder of Alameda Co, lot 14, blk 14.. 98
55248 North Alameda Land Co—In North Alameda Tract, map filed of record in the office of the Recorder of Alameda Co, lot 15, blk 14.. 99
55248 North Alameda Land Co—In North Alameda Tract, map filed of record in the office of the Recorder of Alameda Co, lot 18, blk 14.. 98
55248 North Alameda Land Co—In North Alameda Tract, map filed of record in the office of the Recorder of Alameda Co, lot 19, blk 14.. 99
55248 North Alameda Land Co—In North Alameda Tract, map filed of record in the office of the Recorder of Alameda Co, lot 20, blk 14.. 98
55248 North Alameda Land Co—In North Alameda Tract, map filed of record in the office of the Recorder of Alameda Co, lot 21, blk 14.. 99
55248 North Alameda Land Co—In North Alameda Tract, map filed of record in the office of the Recorder of Alameda Co, lot 22, blk 14.. 98
55248 North Alameda Land Co—In North Alameda Tract, map filed of record in the office of the Recorder of Alameda Co, lot 23, blk 14.. 99
55248 North Alameda Land Co—In North Alameda Tract, map filed of record in the office of the Recorder of Alameda Co, lot 24, blk 14.. 98
55248 North Alameda Land Co—In North Alameda Tract, map filed of record in the office of the Recorder of Alameda Co, lot 25, blk 14.. 99
55251 North Alameda Land Co—In North Alameda Tract, map filed of record in the office of the Recorder of Alameda Co, lot 26, blk 14.. 98
55248 North Alameda Land Co—In North Alameda Tract, map filed of record in the office of the Recorder of Alameda Co, lot 27, blk 14.. 99
55248 North Alameda Land Co—In North Alameda Tract, map filed of record in the office of the Recorder of Alameda Co, lot 28, blk 14.. 99
55248 North Alameda Land Co—In North Alameda Tract, map filed of record in the office of the Recorder of Alameda Co, lot 29, blk 14.. 99
55248 North Alameda Land Co—In North Alameda Tract, map filed of record in the office of the Recorder of Alameda Co, lot 30, blk 14.. 99
55251 North Alameda Land Co—In North Alameda Tract, map filed of record in the office of the Recorder of Alameda Co, lot 1, blk 15... 99
55251 North Alameda Land Co—In North Alameda Tract, map filed of record in the office of the Recorder of Alameda Co, lot 2, blk 15... 98
55251 North Alameda Land Co—In North Alameda Tract, map filed of record in the office of the Recorder of Alameda Co, lot 3, blk 15... 99
55251 North Alameda Land Co—In North Alameda Tract, map filed of record in the office of the Recorder of Alameda Co, lot 4, blk 15.. 98
55251 North Alameda Land Co—In North Alameda Tract, map filed of record in the office of the Recorder of Alameda Co, lot 5, blk 15... 99
55251 North Alameda Land Co—In North Alameda Tract,

map filed of record in the office of the Recorder of Alameda Co, lot 6, blk 15.. 98

55251 North Alameda Land Co—In North Alameda Tract, map filed of record in the office of the Recorder of Alameda Co, lot 7, blk 15.. 99

55251 North Alameda Land Co—In North Alameda Tract, map filed of record in the office of the Recorder of Alameda Co, lot 8, blk 15.. 98

55251 North Alameda Land Co—In North Alameda Tract, map filed of record in the office of the Recorder of Alameda Co, lot 9, blk 15.. 99

55251 North Alameda Land Co—In North Alameda Tract, map filed of record in the office of the Recorder of Alameda Co, lot 10, blk 15.. 98

55251 North Alameda Land Co—In North Alameda Tract, map filed of record in the office of the Recorder of Alameda Co, lot 11, blk 15.. 99

55251 North Alameda Land Co—In North Alameda Tract, map filed of record in the office of the Recorder of Alameda Co, lot 12, blk 15.. 99

55254 North Alameda Land Co—In North Alameda Tract, map filed of record in the office of the Recorder of Alameda Co, lot 18, blk 15.. 99

55254 North Alameda Land Co—In North Alameda Tract, map filed of record in the office of the Recorder of Alameda Co, lot 19, blk 15.. 98

55254 North Alameda Land Co—In North Alameda Tract, map filed of record in the office of the Recorder of Alameda Co, lot 20, blk 15... 99

55254 North Alameda Land Co—In North Alameda Tract, map filed of record in the office of the Recorder of Alameda Co, lot 21, blk 15... 98

55254 North Alameda Land Co—In North Alameda Tract, map filed of record in the office of the Recorder of Alameda Co, lot 22, blk 15.. 99

55254 North Alameda Land Co—In North Alameda Tract, map filed of record in the office of the Recorder of Alameda Co, lot 23, blk 15.. 98

55254 North Alameda Land Co—In North Alameda Tract, map filed of record in the office of the Recorder of Alameda Co, lot 24, blk 15.. 99

55254 North Alameda Land Co—In North Alameda Tract, map filed of record in the office of the Recorder of Alameda Co, lot 25, blk 15.. 98

55254 North Alameda Land Co—In North Alameda Tract, map filed of record in the office of the Recorder of Alameda Co, lot 26, blk 15.. 99

55254 North Alameda Land Co—In North Alameda Tract, map filed of record in the office of the Recorder of Alameda Co, lot 27, blk 15 98

55254 North Alameda Land Co—In North Alameda Tract, map filed of record in the office of the Recorder of Alameda Co, lot 28, blk 15. 99

55254 North Alameda Land Co—In North Alameda Tract, map filed of record in the office of the Recorder of Alameda Co, lot 29, blk 15 99

55254 North Alameda Land Co—In North Alameda Tract, map filed of record in the office of the Recorder of Alameda Co, lot 30, blk 15 98

55260 North Alameda Land Co—In North Alameda Tract, map filed of record in the office of the Recorder of Alameda Co, lot 3, blk 18 1 23

55260 North Alameda Land Co—In North Alameda Tract, map filed of record in the office of the Recorder of Alameda Co, lot 4, blk 18 1 23

55260 North Alameda Land Co—In North Alameda Tract, map filed of record in the office of the Recorder of Alameda Co, lot 5, blk 18 1 23

55260 North Alameda Land Co—In North Alameda Tract, map filed of record in the office of the Recorder of Alameda Co, lot 6, blk 18. 1 23

55261 North Alameda Land Co—In North Alameda Tract, map filed of record in the office of the Recorder of Alameda Co, lot 9, blk 18. 98

55261 North Alameda Land Co—In North Alameda Tract, map filed of record in the office of the Recorder of Alameda Co, lot 10, blk 18 1 23

55271 David Smart—In North Alameda Tract, map filed of record in the office of the Recorder of Alameda Co, lot 25, blk 18.... 2 44

55277 North Alameda Land Co—In North Alameda Tract, map filed of record in the office of the Recorder of Alameda Co, lot 4, blk 19 1 23

55277 North Alameda Land Co—In North Alameda Tract, map filed of record in the office of the Recorder of Alameda Co, lot 5, blk 19 1 23

277A North Alameda Land Co—In North Alameda Tract, map filed of record in the office of the Recorder of Alameda Co, lots 11 to 15, inc blk 19 .... 4 15

55279 North Alameda Land Co—In North Alameda Tract, map filed of record in the office of the Recorder of Alameda Co, lot 8, blk 19.. 1 23

55279 North Alameda Land Co—In North Alameda Tract, Map filed of record in the office of the Recorder of Alameda Co, lot 9, blk 19 1 23

279A North Alameda Land Co—In North Alameda Tract, map filed of record in the office of the Recorder of Alameda Co, lots 18 and 19, blk 19 .... 1 96

55281 North Alameda Land Co—In North Alameda Tract, map filed of record in the office of the Recorder of Alameda Co, lot 22, blk 19 1 23

55281 North Alameda Land Co—In North Alameda Tract map filed of record in the office of the Recorder of Alameda Co, lot 23, blk 19 1 23

55296 John Gerber—North Alameda Tract, map filed of record in the office of the Recorder of Alameda Co, lots 18 19, 20.... 2 96

55298 I N Chapman—North Alameda Tract, map filed of record in the office of the Recorder of Alameda Co, lot 22, blk 20.... 98

55298 I N Chapman—North Alameda Tract, lot 23, blk 20.... 98

55299 North Alameda Land Co—In North Alameda Tract map filed of record in the office of the Recorder of Alameda Co, lot 3, blk 21. 1 72

55302 S C Fenton—In North Alameda Tract, map filed of record in the office of the Recorder of Alameda Co, lot 2, blk 21.... 3 72

55316 North Alameda Land Co—In North Alameda Tract map filed of record in the office of the Recorder of Alameda Co, lot 1, blk 25.. 1 23

55316 North Alameda Land Co—In North Alameda Tract map filed of record in the office of the Recorder of Alameda Co, lot 2, blk 25 1 23

55316 North Alameda Land Co—In North Alameda Tract, map filed of record in the office of the Recorder of Alameda Co, lot 4, blk 25.. 99

IN CHURCH TRACT.

[illegible] Blanche E Gay—In Church Tract, map filed of record in the office of the Recorder of Alameda Co, lots 7 and 8, blk A, and imps.... 1434

IN OAK TREE FARM TRACT.

55413 John Cox—Mortgagee's interest in Oak Tree Farm Tract, map filed of record in the office of the Recorder of Alameda Co, n 50 ft of s 50 ft of lot 5, blk B 6 97

55430 Victoria Townley—In Oak Tree Farm Tract, map filed of record in the office of the Recorder of Alameda Co, pce of ld beg at a pt on the nw l of Adeline st, 222 ft ne fm Monroe st, th ne 75 ft by [illegible] feet, 9-12 ft nw, por lot 9, blk B, and imps. 36 72

55467 E M Bray—In Oak Tree Farm Tract, map filed of record in the office of the Recorder of Alameda Co, n 43¼ ft of s 143½ ft of lot 1, blk D.... 4 67

55484 W W Chapman—In Oak Tree Farm Tract, map filed of record in the office of the Recorder of Alameda Co, lot 5, blk D, and imps.... 22 [illegible]

[illegible] W W Chapman—Pers prop 3 [illegible]

[illegible] Anna J Bray—In Oak Tree Farm Tract, map filed of record in the office of

the Recorder of Alameda Co, ne 127 ft of lot 11, blk G, and imps 29 16

IN GHIRARDELLI TRACT.

55557 A A James and E F Watson—In Ghirardelli Tract, map filed of record in the office of the Recorder of Alameda Co, se ½ of lot 7.. 8 25

55572 G P Delpino—In Ghirardelli Tract, map filed of record in the office of the Recorder of Alameda Co, lots 16 and 17 .... 16 01

55573 J A Devoto—Mortgagee's interest, in Ghirardelli Tract, map filed of record in the office of the Recorder of Alameda Co, lots 16 and 17 .... 10 85

55583 S A Coffey — Mortgagee's interest, in Ghirardelli Tract, map filed of record in the office of the Recorder of Alameda Co, pce of ld beg at a pt on the w l of Mitchell st, 75 ft s fm Hepburn st, th s 37 6-12 ft, by 100 ft w, por lot 30.... 21 19

55603 Nellie C Stewart—Mortgagee's interest, in Ghirardelli Tract, map filed of record in the office of the Recorder of Alameda Co, s 50 ft of w ½ of lot 38 .... 14 06

55606 William Taylor Grubb—In Ghirardelli Tract, map filed of record in the office of the Recorder of Alameda Co, tract of ld bounded n by ld of B McDonald and Jno Intsch, e by Sausal Creek, s by ld of M M Ford, w by Mitchell st, imps and pers prop and poll tax 1905.... 7 22

55612 Mary A Cronin—Mortgagee's interest, in Ghirardelli Tract, map filed of record in the office of the Recorder of Alameda Co, e 83 10-12 ft of w 139 10-12 ft of lot 39.. 23 78

IN ORCHARD TRACT.

55639 Fred Florin—In Orchard Tract, map filed of record in the office of the Recorder of Alameda Co, lot 25 .... 7 13

IN KING TRACT.

55662 William V Gaulart—In King Tract, map filed of record in the office of the Recorder of Alameda Co, lot 7, blk B 2 69

55662 William V Goulart—In King Tract, map filed of record in the office of the Recorder of Alameda Co, lot 8, blk B 2 68

55678 F L and Mary H Jordan—In King Tract, map filed of record in the office of the Recorder of Alameda Co, lots 3 and 4, blk C, imps and poll tax 1905 .... 4 50

IN HEALDS 23D AVE TRACT.

55692 G W Blethen—Mortgagee's interest, in Healds 23d Ave Tract, map filed of record in the office of the Recorder of Alameda Co, lot 7, blk A 1 72

55702 L Leonvinth—Mortgagee's interest, in Healds 23d Ave Tract, map filed of record in the office of the Recorder of Alameda Co, lot 17, blk A 18 60

55716 Alexander Johnson — In Healds 23d Ave Tract, map filed of record in the office of the Recorder of Alameda Co, por n of city boundary line of w 3 ft of lot 16, blk B, and por n of city boundary line of lot 17, blk B.... 2 45

55718 G A Weinberg—In Healds 23d Ave Tract, map filed of record in the office of the Recorder of Alameda Co, s 20 ft of n 50 ft of e 29 ft of lot 16, and imps 3 10

55739 J F Holderet—In Healds 23d Ave Tract, map filed of record in the office of the Recorder of Alameda Co, lot 18, blk C 1 96

55740 Charlotte Mohler—Mortgagee's interest, in Healds 23d Ave Tract, map filed of record in the office of the Recorder of Alameda Co, lot 19, blk C 22 47

IN BLASDEL TRACT

55798 John A Jacobson—In Blasdel Tract, map filed of record in the office of the Recorder of Alameda Co, lots 15 to 19 .... 23 11

55826 Continental Building and Loan Association—Mortgagee's interest, in Blasdel Tract, map filed of record in the office of the Recorder of Alameda Co, lots 21 and 22, blk 2.... 9 56

55827 Unknown owners—In Blasdel Tract, map filed of record in the office of the Recorder of Alameda Co, tract of ld bounded n by lot 32, e by Orange ave, s by ld of G H Lee, w by Sunnyside ave, por blk 2.... 3 10

55838 Julia Drussel — Mortgagee's interest, in Blasdel Tract, map filed of record in the office of the Recorder of Alameda Co, s 50 ft of blk 3 .... 14 60

55844 State Savings Bank — Mortgagee's interest, in Blasdel Tract, map filed of record in the office of the Recorder of Alameda Co, lot 4, blk 4 .... 8 25

55845 Realty Syndicate—In Blasdel Tract, map filed of record in the office of the Recorder of Alameda Co, lot 22, blk 4 6 74

55851 Julius Schwarzschild — In Blasdel Tract, map filed of record in the office of the Recorder of Alameda Co, s 30 ft of lot 21, blk 4 .... 3 74

55858 Clara J Butler—In Blasdel Tract, map filed of record in the office of the Recorder of Alameda Co, lot 9, blk 5.... 5 03

55858 Clara J Butler—In Blasdel Tract, map filed of record in the office of the Recorder of Alameda Co, lot 10, blk 5, and imps 20 53

55858 Clara J Butler—In Blasdel Tract, map filed of record in the office of the Recorder of Alameda Co, lot 11, blk 5 .... 5 03

55858 Clara J Butler—In Blasdel Tract, map filed of record in the office of the Recorder of Alameda Co, lot 12, blk 5 .... 5 63

IN KNOX (PROPERTY OF) TRACT.

55866 O Shoemann—In Knox (property of) Tract, map filed of record in the office of the Recorder of Alameda Co, lot 1 and imps and lots 2-3-8-9 and 12.... 13 44

55866 O Shoemann—Pers prop.... 4 58

IN PUTNAM TRACT.

55884 W F Brock—In Putnam Tract, map filed of record in the office of the Recorder of Alameda Co, lot 4, blk 8 4 38

IN FRUITVALE HOMESTEAD ASSN.

55897½ George V Metzger—Mortgagee's interest, in Fruitvale Homestead Assn, map filed of record in the office of the Recorder of Alameda Co, lots 1 and 2.... 43 15

55905 R P Gregory—In Fruitvale Homestead Assn, map filed of record in the office of the Recorder of Alameda Co, e ½ of lot 11, and imps 1 80

IN DIMOND TRACT.

55956 George A Foster—In Dimond Tract, map filed of record in the office of the Recorder of Alameda Co, lot 29.... 4 30

55963 Leonora M Harrison—In Dimond Tract, map filed of record in the office of the Recorder of Alameda Co, lot 23, blk B, and imps.... 21 15

55963 Leonora M Harrison—In Dimond Tract, map filed of record in the office of the Recorder of Alameda Co, s 32 ft of lot 24, blk B.... 2 44

LEVY TRACT.

55969 H E Hutchcroft—Mortgagee's interest, in Levy Tract, map filed of record in the office of the Recorder of Alameda Co, lot 2, blk 751.. 22 13

56046 Daniel and Susie Cox—In Levy Tract, map filed of record in the office of the Recorder of Alameda Co, lot 15, blk 769.... 3 54

56046 Daniel and Susie Cox—In Levy Tract, map filed of record in the office of the Recorder of Alameda Co, lot 16, blk 769 and imps.... 27 14

56066 A M Pembroke—In Levy Tract, map filed of record in the office of the Recorder of Alameda Co, lot 14, blk 770.... 4 67

[illegible] Katherine E [illegible]—In

Levy Tract, map filed of record in the office of the Recorder of Alameda Co, lot 22 and n 5 ft of lot 23, blk 770.... 4 67

56097 Christian A Welben—In Levy Tract, map filed of record in the office of the Recorder of Alameda Co, e 1-2 lot 10, blk 771, and imps.... 6 51

56097 Christian A Welben — In Levy Tract, map filed of record in the office of the Recorder of Alameda Co, lot 11, blk 771.... 1 46

56109 W E Rudell—In Levy Tract, map filed of record in the office of the Recorder of Alameda Co, pce of ld beg at the se cor of Fruitvale ave and Washington st, th s 30.40 ft by 107 ft deep e, por of lot 1, blk 772, imps and poll tax 1905.... 36 12

LEVY TRACT, PHILIPS RESUB.

56153 Otto A Petersen—In Levy Tract, Philips Resub, map filed of record in the office of the Recorder of Alameda Co, e 48 ft of lots 25 and 26, blk 773.... 5 12

56153 Otto A Petersen — Levy Tract, Philips Resub, map filed of record in the office of the Recorder of Alameda Co, lot 27, blk 773, and imps 8 27

56153 Otto A Petersen — Levy Tract, Philips Resub, map filed of record in the office of the Recorder of Alameda Co, lots 33 and 31, blk 773 and imps 16 52

BLOCK 773.

LEVY TRACT.

56195 Auguste M Perks—In Levy Tract, Phillips Re-Sub, map filed of record in the office of the Recorder of Alameda Co, pce of ld beg at a pt on the se line of Brandon st 105 ft ne from Washington st, th n 40 ft by 125 ft deep, por lots 1, 14, 15 and 16, blk 776, and imps.... 10 94

56206 Delfino D Toro—In Levy Tract, map filed of record in the office of the Recorder of Alameda Co, pce of ld beg at a pt on the w l of Tevis st 35 ft n from Washington st, th n 37 ft by 125 ft w, por lots 12, 13, 14, blk 776, and imps 8 00

56218 Helen M Gaunce—In Levy Tract, map filed of record in the office of the Recorder of Alameda Co, pce of ld beg at a pt on the n line of Washington st 50 ft e from Tevis st, th e 25 ft by 100 ft n, por lot 8, blk 776.... 5 49

56222 William Smith — In Levy Tract, map filed of record in the office of the Recorder of Alameda Co, lot 10, blk 776, and imps.... 5 60

IN FRUITVALE STATION TRACT.

56264 William Anderson—In Fruitvale Station Tract, map filed of record in the office of the Recorder of Alameda Co, s ½, lot 27, blk A.... 1 23

56264 William Anderson—In Fruitvale Station Tract, map filed of record in the office of the Recorder of Alameda Co, lot 28, blk A, and imps.. 8 03

56268 Augusta M Perks—Mortgagee's interest, in Fruitvale Station Tract, map filed of record in the office of the Recorder of Alameda Co, lot 36, blk A 10 22

56269 Fritz Schultz—In Fruitvale Station Tract, map filed of record in the office of the Recorder of Alameda Co, lot 21 and n 10 ft of lot 22 blk A, and imps.... 8 00

56272 State Savings Bank—Mortgagee's interest in Fruitvale Station Tract, map filed of record in the office of the Recorder of Alameda Co, lot 33, n 15 ft of lot 32, and s 10 ft of lot 34, blk A.... 37 11

56275 Mary T Donahue—In Fruitvale Station Tract, map filed of record in the office of the Recorder of Alameda Co, lot 37, blk A, and imps.... 18 00

56279 Home Building Company—In Fruitvale Station Tract, map filed of record in the office of the Recorder of Alameda Co, lot 4, blk P, and imps 34 62

56296 John and Anna Anderson—In Fruitvale Station Tract, map filed of record in the office of the Recorder of Alameda Co, lot 21 and n ½ of lot 20, blk B aand imps 29 63

56298 Azela Gardella—Mortgagee's interest, in Fruitvale Station Tract, map filed of record in the office of the Recorder of Alameda Co, lot 22, blk B 43 80

56338 James Pettigrew—In Fruitvale Station Tract, map filed of record in the office of the Recorder of Alameda Co, lot 2, blk D.... 5 50

56340 P J and Lawrence Meehan—In Fruitvale Station Tract, map filed of record in the office of the Recorder of Alameda Co, lot 4, blk D.... 8 82

IN TWENTY-TWO ACRE TRACT.

56352 State Savings Bank—Mortgagee's interest, In Twenty-Two Acre Tract, map filed of record in the office of the Recorder of Alameda Co, e 112 3-12 ft of w 224 6-12 ft of lot 1....100 38

IN HENRY & PHILLIPS SUB OF BRAY TRACT.

56372 Martha J Baggett—In Henry & Phillips Sub of Bray Tract, map filed of record in the office of the Recorder of Alameda Co, lot 10, and imps 15 07

56391 J J Yore—Mortgagee's interest, in Henry & Phillips Sub of Bray Tract, map filed of record in the office of the Recorder of Alameda Co, lot 21 .... 12 16

56428 Sidney M Gordier—In Henry & Phillips Sub of Bray Tract, map filed of record in the office of the Recorder of Alameda Co, lot 57, and imps 2 16

56433 Mary Krattinger—In Henry & Phillips Sub of Bray Tract, map filed of record in the office of the Recorder of Alameda Co, lot 63, and imps 15 48

IN BRAY TRACT.

56447 John A Sanborn—In Bray Tract, map filed of record in the office of the Recorder of Alameda Co, n ½ lot 8.... 33 80

56475 William Kelting — In Bray Tract, map filed of record in the office of the Recorder of Alameda Co, lot 19, imps and pers prop 7 44

56489 John A Sanborn—In Bray Tract, map filed of record in the office of the Recorder of Alameda Co, n ½ of lot 26.. 12 17

56510 J Schaffler—In Bray Tract, map filed of record in the office of the Recorder of Alameda Co, n 41 ft of w 145 ft of lot 53, and imps.... 40 45

56513 G A Douglass — In Bray Tract, map filed of record in the office of the Recorder of Alameda Co, pce of ld beg at the ne cor of Bray st and Main Co Road, th n 120 ft by an average depth of 110 ft e, more or less, por lot 54 .... 21 87

IN LAMP TRACT.

56526 Geogre A Kaas—In Lamp Tract, map filed of record in the office of the Recorder of Alameda Co, lot 3, imps and pers prop 3 97

IN FRUITVALE TERMINAL TRACT.

56570 H C Morris — Mortgagee's interest, in Fruitvale Terminal Tract, map filed of record in the office of the Recorder of Alameda Co, lot 14 and n ½ of lot 15, blk A.. 10 23

56581 California Building and Loan Association—Mortgagee's interest, in Fruitvale Terminal Tract, map filed of record in the office of the Recorder of Alameda Co, lots 29, 30 and n ½ of lot 28, blk A.... 43 80

56582 Joseph Steiner—In Fruitvale Terminal Tract, map filed of record in the office of the Recorder of Alameda Co, lot 17 and e 10 ft of lot 18, blk A 8 00

56617 J C Wilster—Mortgagee's interest, in Fruitvale Terminal Tract, map filed of record in the office of the Recorder of Alameda Co, lot 4 and e 5 ft of lot 2, blk C.... 30 48

[illegible] Mena Brennan—Mortgagee's

interest, in Fruitvale Terminal Tract, map filed of record in the office of the Recorder of Alameda Co, lot 11 and s 7 ft of lots 9 and 10, blk C 17 16

56631 H C Morris — Mortgagee's interest, in Fruitvale Terminal Tract, map filed of record in the office of the Recorder of Alameda Co, lot 18, blk C.... 27 97

56668 McCarthy Company—Mortgagee's interest, in Fruitvale Terminal Tract, map filed of record in the office of the Recorder of Alameda Co, lots 10, 11, blk F.... 3 84

56679 Thornwall Jansen—In Fruitvale Terminal Tract, map filed of record in the office of the Recorder of Alameda Co, lot 21, blk F, and imps.. 12 16

56711 H F A Welz—In Fruitvale Terminal Tract, map filed of record in the office of the Recorder of Alameda Co, lots 31 and 32, blk G, and imps.. 4 66

56713 McCarthy Company—Mortgagee's interest, in Fruitvale Terminal Tract, map filed of record in the office of the Recorder of Alameda Co, lots 31 and 32, blk G.... 1 32

IN SUB OF TALLANT 4-ACRE TRACT.

56721 George R Warren—In Sub of Tallant 4-Acre Tract, map filed of record in the office of the Recorder of Alameda Co, pce of ld beg at a pt on the n line of Tallant st, 271.4 ¾-12 ft w fm Fruitvale ave, th w 60 ft by 147 6-12 ft n, and imps.... 9 73

IN DEERING TRACT.

56748 Charles H Orcutt—In Deering Tract, map filed of record in the office of the Recorder of Alameda Co, pce of ld beg at a pt on the n line of Davis st, 285 ft w fm Peralta ave, th w 90 ft by 126 ft n, and imps.... 14 58

56757 E S and C Deering—In Deering Tract, map filed of record in the office of the Recorder of Alameda Co, tract of ld bd n by bdy line of Deering Tract, e by ld of Sinberg, s by Davis st, w by ld of Bergman.... 3 45

56776 Patrick O B Huffaker—In Deering Tract, map filed of record in the office of the Recorder of Alameda Co, pce of ld beg at a pt on the s line of Davis st, 450 ft w fm Peralta st, th w 50 ft by 123 ft deep s, and imps.... 1 22

56783 Mrs Curtis — In Deering Tract, map filed of record in the office of the Recorder of Alameda Co, tract of ld bd n by Davis st, e by ld of Huffam, s by ld of Lee, w by ld of Deering.... 6 30

56800 Catherina Bryant—In Deering Tract, map filed of record in the office of the Recorder of Alameda Co, pce of ld beg at a pt on the w line of Peralta ave, 100 ft ne fm n line of Prentiss st, th ne 66 ft by 125 ft nw.... 13 75

IN FOREST PARK TRACT.

56816 Delos Pratt—Mortgagee's interest, in Forest Park Tract, map filed of record in the office of the Recorder of Alameda Co, lot 1.... 6 39

56834 Lorenzo D Utman—In Forest Park Tract, map filed of record in the office of the Recorder of Alameda Co, lot 6, and imps.... 4 16

56838 H E Hutchcroft — Mortgagee's interest, in Forest Park Tract, map filed of record in the office of the Recorder of Alameda Co, e 50 ft of lot 22, and imps.... 18 18

56847 P Hilleorod—Mortgagee's interest, in Forest Park Tract, map filed of record in the office of the Recorder of Alameda Co, e 50 ft of lot 18 and w 25 ft of lot 19.... 3 46

56858 Oakland Home Company—Mortgagee's interest, in Forest Park Tract, map filed of record in the office of the Recorder of Alameda Co, e 104 61-100 ft of lot 62.... 12 29

56865 Mary and Nellie L Tweedie (Trustees)—In Forest Park Tract, map filed of record in the office of the Recorder of Alameda Co, lot 39, and imps 25 53

56865 Mary and Nellie L Tweedie (Trustees)—In Forest Park Tract, map filed of record in the office of the Recorder of Alameda Co, lot 38.... 3 46

56892 Continental Building and Loan Association—Mortgagee's Interest, in Forest Park Tract, map filed of record in the office of the Recorder of Alameda Co, lots 25 and 26.... 38 80

IN DERBY TRACT.

56910 Jane Anderson — In Derby Tract, map filed of record in the office of the Recorder of Alameda Co, lot 1 and s ½ of lot 2, and imps.... 10 70

56911 R H Van Sant—Mortgagee's interest, in Derby Tract, map filed of record in the office of the Recorder of Alameda Co, lot 1 and s ½ lot 2 .... 10 22

56913 John V and Alice O Jones—In Derby Tract, map filed of record in the office of the Recorder of Alameda Co, lot 22, imps and pers prop.... 3 59

IN LINDA ROSA TRACT.

56964 Antonie Beronio — Mortgagee's interest, in Linda Rosa Tract, map filed of record in the office of the Recorder of Alameda Co, lot 34, blk A.... 6 33

BLOCK A.

IN ROBINSON 20-ACRE TRACT.

56988 J H Felge—In Robinson 20-Acre Tract, map filed of record in the office of the Recorder of Alameda Co, lots 34 to 46 inc, imps and pers prop 9 18

IN DALEY TRACT.

56995 Manuel V Cardoza—In Daley Tract, map filed of record in the office of the Recorder of Alameda Co, lot 9, blk A, imps and poll tax 1905.... 4 50

57003 Guiseppa Antonccio — In Daley Tract, map filed of record in the office of the Recorder of Alameda Co, lot 11, blk B.... 3 00

57003 Guiseppa Antonccio — In Daley Tract, map filed of record in the office of the Recorder of Alameda Co, lot 12, blk B.... 3 00

57019 David M Hagerty—In Daley Tract, map filed of record in the office of the Recorder of Alameda Co, lot 2, blk D.... 1 72

57023 William Galloway—In Daley Tract, map filed of record in the office of the Recorder of Alameda Co, lot 12, blk D, and imps.... 25 48

57026 Mary E Galloway—In Daley Tract, map filed of record in the office of the Recorder of Alameda Co, lot 13, blk D.. 3 82

57052 Jacob H Bold—In Daley Tract, map filed of record in the office of the Recorder of Alameda Co, lot 16, blk F... 1 24

57053 Jacob H Bold—In Daley Tract, map filed of record in the office of the Recorder of Alameda Co, lot 17, blk F 1 23

57057 B McH McGeehee—In Daley Tract, map filed of record in the office of the Recorder of Alameda Co, lot 19.... 1 23

IN FRUIT VALE GLEN TRACT.

57124 Charles F Woods—In Fruit Vale Glen Tract, map filed of record in the office of the Recorder of Alameda Co, lot 37, and imps.... 9 56

IN FRUITVALE ELECTRIC ROAD TRACT.

57144 H J Crosby—In Fruitvale Electric Road Tract, map filed of record in the office of the Recorder of Alameda Co, lot 9, blk B, and imps... 6 57

57148 Gaston Straus—In Fruitvale Electric Road Tract, map filed of record in the office of the Recorder of Alameda Co, n ½ of lot 13, blk B.... 94

57148 Gaston Straus—In Fruitvale Electric Road Tract, map filed of record in the office of the Recorder of Alameda Co, lot 14, blk B.... 1 77

IN BELLVUE TRACT.

57164 S A D Schench—In [illegible]

Tract, map filed of record in the office of the Recorder of Alameda Co, lot 18 and se 15 ft of lot 17, and imps.. 21 13

IN ELECTRIC HEIGHTS.

57191 Mary E Roberts—In Electric Heights, map filed of record in the office of the Recorder of Alameda Co, lot 31.... 3 46

IN FRUITVALE VILLA TRACT.

57224 Mary A Crawford—In Fruitvale Villa Tract, map filed of record in the office of the Recorder of Alameda Co, lot 26, blk B.... 1 97

57224 Mary A Crawford—In Fruitvale Villa Tract, map filed of record in the office of the Recorder of Alameda Co, lot 27, blk B.... 1 98

57232 G H Baker — Mortgagee's interest, in Fruitvale Villa Tract, map filed of record in the office of the Recorder of Alameda Co, lots 43 and 44, blk B 4 92

57237 A J Brandish—In Fruitvale Villa Tract, map filed of record in the office of the Recorder of Alameda Co, lot 52, blk B 1 97

57250 Charles Arp—In Fruitvale Villa Tract, map filed of record in the office of the Recorder of Alameda Co, lot 75, blk C.... 1 48

57250 Charles Arp—In Fruitvale Villa Tract, map filed of record in the office of the Recorder of Alameda Co, lot 76, blk C.... 1 47

57257 M C Nunan—In Fruitvale Villa Tract, map filed of record in the office of the Recorder of Alameda Co, lot 82, blk C.... 3 46

57262 George H Lee—In Fruitvale Villa Tract, map filed of record in the office of the Recorder of Alameda Co, lots 91 and 92, blk C, and imps.. 1 25

IN BONA TRACT.

57270 Charles F Woods—In Bona Tract, Subdiv of Lot 8, map filed of record in the office of the Recorder of Alameda Co, lot 6.... 4 93

57273 State Savings Bank—Mortgagee's interest, in Bona Tract, map filed of record in the office of the Recorder of Alameda Co, lots 7 and 8... 29 22

IN SUNSET TRACT.

57331 St Mary's College—In Sunset Tract, map filed of record in the office of the Recorder of Alameda Co, a strip of ld on the w l of Sunset ave marked reserved 2 72

IN PERALTA AVE TRACT.

57338 Elizabeth A Gunn—In Peralta Ave Tract, map filed of record in the office of the Recorder of Alameda Co, lot 12, and imps 12 15

57354 Continental Building and Loan Association — Mortgagee's Interest in Peralta Ave Tract, map filed of record in the office of the Recorder of Alameda Co, lots 33 and 34.... 13 44

IN MAP OF FLORENCE JONES TRACT, NO. 2.

57386 George De Bal—In map of Florence Jones Tract No 2, map filed of record in the office of the Recorder of Alameda Co, lot 1 .... 3 09

57389 August and Annie E K Bergh—In map of Florence Jones Tract No 2, map filed of record in the office of the Recorder of Alameda Co, lot 24, and imps.... 5 03

IN E 14TH ST. VILLA TRACT.

57396 J A Stanley—In E 14th St Villa Tract, map filed of record in the office of the Recorder of Alameda Co, lot 6, blk C.... 1 81

IN FRUIT VALE COTTAGE HOME TRACT.

57414 H E Hutchcroft — Mortgagee's Interest in Fruit Vale Cottage Home Tract, map filed of record in the office of the Recorder of Alameda Co, lots 5 and 6.... 9 56

IN NICHOL TRACT.

57423 George P Putnam—In Nichol Tract, map filed of record in the office of the Recorder of Alameda Co, lot 15 .... 3 45

57423 George P Putnam — In Nichol Tract, map filed of record in the office of the Recorder of Alameda Co, lot 16 .... 3 45

57425 Richard Battelle—In Nichol Tract, map filed of record in the office of the Recorder of Alameda Co, lot 1, blk F 1 71

57425 Richard Battelle—In Nichol Tract, map filed of record in the office of the Recorder of Alameda Co, lot 2, blk F 1 72

57425 Richard Battelle—In Nichol Tract, map filed of record in the office of the Recorder of Alameda Co, lot 3, blk F 1 71

57425 Richard Battelle—In Nichol Tract, map filed of record in the office of the Recorder of Alameda Co, lot 4, blk F 1 72

57425 Richard Battelle—In Nichol Tract, map filed of record in the office of the Recorder of Alameda Co, lot 5, blk F 1 71

57425 Richard Battelle—In Nichol Tract, map filed of record in the office of the Recorder of Alameda Co, lot 6, blk F 1 72

IN DE WOLF TRACT.

57438 H C Morris—In De Wolf Tract, map filed of record in the office of the Recorder of Alameda Co, pce of ld beg at the se cor of Champion and School sts, th s 30 49-100 ft by e 186 87-100 ft, ne 173 14-100 ft to s l of School st, th sw 223 37-100 ft to beg, por lots 1, 2, 3, blk B, and imps, except por of 2 and 3, assessed to Chas Armstrong.... 34 38

57465 Josephine Vanne—In De Wolf Tract, map filed of record in the office of the Recorder of Alameda Co, lot 24, blk B, and imps.... 35 55

57474 Annie A Hill—Mortgagee's Interest in De Wolf Tract, map filed of record in the office of the Recorder of Alameda Co, n 45 ft of lot 11, blk C.... 35 85

IN LOOP TRACT.

57513 Continental Building and Loan Association—Mortgagee's Interest in Loop Tract, map filed of record in the office of the Recorder of Alameda Co, lot 3.... 38 79

57522 P F Thomas — In Loop Tract, map filed of record in the office of the Recorder of Alameda Co, lot 19.... 4 92

IN CHAMPION TRACT.

57575 J W Brown—Mortgagee's Interest in Champion Tract, map filed of record in the office of the Recorder of Alameda Co, lot 4, blk D.... 7 87

57588 M Hart—In Champion Tract, map filed of record in the office of the Recorder of Alameda Co, lot 20, blk D, and lot 21, blk D, and imps.. 22 60

IN PROSPECT HILL TRACT, REVISED MAP OF I A E AND F.

57602 Mary J Ward—In Prospect Hill Tract, revised map of blks I, A, E and F, map filed of record in the office of the Recorder of Alameda Co, lots 12, 13 and 14, blk A, and imps 44 62

57603 Thomas L Ward—In Prospect Hill Tract, revised map of blks I, A, E and F, map filed of record in the office of the Recorder of Alameda Co, lot 15, blk A.... 3 45

57603 Thomas L Ward—In Prospect Hill Tract, revised map of blks I, A, E and F, map filed of record in the office of the Recorder of Alameda Co, lot 16, blk A.... 2 72

57604 J E Stock—In Prospect Hill Tract, revised map of blks I, A, E and F, map filed of record in the office of the Recorder of Alameda Co, lot 17, blk A.... 2 71

57604 J E Stock—In Prospect Hill Tract, revised map of blks I, A, E and F, map filed of record in the office of the

Recorder of Alameda Co, lot 18, blk A.... 2 71

57605 J E Stock—In Prospect Hill Tract, revised map of blks I, A, E and F, map filed of record in the office of the Recorder of Alameda Co, lot 19, blk A.... 2 71

57605 J E Stock—In Prospect Hill Tract, revised map of blks I, A, E and F, map filed of record in the office of the Recorder of Alameda Co, lot 20, blk A.... 2 71

57606 Edward E Barnickol — In Prospect Hill Tract, revised map of blks I, A, E and F, map filed of record in the office of the Recorder of Alameda Co, lots 30 and 31, blk A.... 4 33

57616 Helen T Decker—In Prospect Hill Tract, revised map of blks I, A, E and F, map filed of record in the office of the Recorder of Alameda Co, lot 38, blk A, and imps 6 81

57651 Emily Stanville — Mortgagee's Interest, in Prospect Hill Tract, revised map of, map filed of record in the office of the Recorder of Alameda Co, lots 15 and 16, blk C 21 14

57652 Rose Reynolds—In Prospect Hill Tract, revised map of, map filed of record in the office of the Recorder of Alameda Co, lot 20 and s 8 ft lot 19, blk C, imps and pers prop 3 59

57659 E Cornuth—In Prospect Hill Tract, revised map of, map filed of record in the office of the Recorder of Alameda Co, lot 7, blk D.... 1 23

57659 E Cornuth—In Prospect Hill Tract, revised map of, map filed of record in the office of the Recorder of Alameda Co, lot 8, blk D.... 1 23

57659 E Cornuth — In Prospect Hill Tract, revised map of, map filed of record in the office of the Recorder of Alameda Co, lot 9, blk D.... 1 23

57659 E Cornuth — In Prospect Hill Tract, revised map of, map filed of record in the office of the Recorder of Alameda Co, lot 10, blk D.. 1 23

57666 Ella Levs—In Prospect Hill Tract, revised map of, map filed of record in the office of the Recorder of Alameda Co, lot 19, blk D.... 99

57681 Harriet E Hampshire—In Prospect Hill Tract, revised map of blks I, A, E, and F, map filed of record in the office of the Recorder of Alameda Co, lot 25, blk E.... 3 45

57681 Harriet E Hampshire—In Prospect Hill Tract, revised map of blks I, A, E and F, map filed of record in the office of the Recorder of Alameda Co, lot 26, blk E.... 3 44

57681 Harriet E Hampshire—In Prospect Hill Tract, revised map of blks I, A, E and F, map filed of record in the office of the Recorder of Alameda Co, lot 27, blk E.... 3 45

57681 Harriet E Hampshire—In Prospect Hill Tract, revised map of blks I, A, E and F, map filed of record in the office of the Recorder of Alameda Co, lot 28, blk E... 3 44

57681 Harriet E Hampshire—In Prospect Hill Tract, revised map of blks I, A, E and F, map filed of record in the office of the Recorder of Alameda Co, lots 29 and 30, blk E 7 11

57681 Harriet E Hampshire—In Prospect Hill Tract, revised map of blks I, A, E and F, map filed of record in the office of the Recorder of Alameda Co, lots 31 and 32, blk E, and imps.... 27 74

57711 J E Hunt—Mortgagee's interest, in Prospect Hill Tract, revised map of blks I, A, E and F, map filed of record in the office of the Recorder of Alameda Co, lots 43, 44, 45, blk F.... 7 87

57717 L B Blackwood—In Prospect Hill Tract, revised map of, map filed of record in the office of the Recorder of Alameda Co, pce of ld beg at the sw cor of Prospect and Chicago sts, th s 96 ft by 150 ft deep w, por of blk G.. 3 65

57742 H E Witherspoon—In Prospect Hill Tract, revised map of, map filed of record in the office of the Recorder of Alameda Co, lot 18, blk H.... 1 98

57742 H E Witherspoon—In Prospect Hill Tract, revised map of, map filed of record in the office of the Recorder of Alameda Co, lot 19, blk H.. 1 98

57748 Bigritta Seitz—In Prospect Hill Tract, revised map of, map filed of record in the office of the Recorder of Alameda Co, lots 6, 32 and 33, blk H, and lot 5, blk H, and imps 4 87

57757 George J Haus—In Prospect Hill Tract, revised map of, map filed of record in the office of the Recorder of Alameda Co, pce of ld beg at a pt on the e line of Fruitvale ave, 108 ft s fm Hopkins st, th s 80 ft by 150 ft e, por blk J, and imps 44 66

IN FOGG & DALZIEL TRACT.

57768 Mary E Dean—Mortgagee's interest, in Fogg & Dalziel Tract, map filed of record in the office of the Recorder of Alameda Co, tract of ld bd n by County Road, e by ld of W P Jones, s by lds of John Duffy, w by private road, contg 4 acres.... 10 84

57772 Alice W West—In Fogg & Dalziel Tract, map filed of record in the office of the Recorder of Alameda Co, tract of ld bd n and e by ld of Carrie M Stewart, s by ld of Frank Fisher, w by ld of Carrie M Stewart, 19-100 acres 1 80

57783 Clarence A Olsen—In Fogg & Dalziel Tract, map filed of record in the office of the Recorder of Alameda Co, tract of ld bd n by ld of Margaret Northrup, e by ld of Clara Benhus, s by ld of Cal Grand Pigeon Co, w by County Road No 1854.... 5 04

57790 Henry Simons—In Fogg & Dalziel Tract, map filed of record in the office of the Recorder of Alameda Co, tract of ld bd n by ld of Brehns, e by ld of Gaylor, s by ld of Morle, w by Co Road No 1854, about 20-100 acres 3 08

IN ALLENDALE TRACT.

57799 J Jensen — In Allendale Tract, map filed of record in the office of the Recorder of Alameda Co, lots 1 and 2, blk 1 .... 4 39

57803 Nellie Riley — In Allendale Tract, map filed of record in the office of the Recorder of Alameda Co, lot 10, blk 1.... 1 79

57804 William R Gerkin—In Allendale Tract, map filed of record in the office of the Recorder of Alameda Co, lot 9, blk 1 ....1 81

57824 Mary Gooch—In Allendale Tract, map filed of record in the office of the Recorder of Alameda Co, lot 16, blk 3.... 1 80

57834 O Zerga—Mortgagee's interest, in Allendale Tract, map filed of record in the office of the Recorder of Alameda Co, lots 10, 11, 12, 13, blk 4 .... 4 39

57840 Alexander Lehrmann—In Allendale Tract, map filed of record in the office of the Recorder of Alameda Co, lots 16, 17, 18, blk 4, and imps.... 5 68

57863 John Rosscormack—In Allendale Tract, map filed of record in the office of the Recorder of Alameda Co, lot 19, blk 7, and imps.... 4 39

57863 John Rosscormack — Pers prop 4 58

57868 Harry Sheppard—In Allendale Tract, map filed of record in the office of the Recorder of Alameda Co, lots 29 and 30, blk 7.... 1 48

57886 Augusta Perks—Mortgagee's interest, in Allendale Tract, map filed of record in the office of the Recorder of Alameda Co, lot 8, blk 9.... 9 25

57893 George Bald—In Allendale Tract, map filed of record in the office of the Recorder of Alameda Co, lots 20 and 21, blk 9 .... 3 09

57900 G D Mackinnon et al—In Allendale Tract, map filed of record in the office of the Recorder of Alameda Co, lots 1 to 4 inc, blk 10.... 3 41

57913 J S Harris—Mortgagee's interest, in Allendale Tract, map filed of record in the office of the Recorder of Alameda Co, lots 33 and 34, blk 10 .... 3 09

57925 Henry Lacy—In Allendale

Tract, map filed of record in the office of the Recorder of Alameda Co, lots 22 to 31 inc, blk 11.... [illegible]

57926 Nellie Brower—In Allendale Tract, map filed of record in the office of the Recorder of Alameda Co, lots 32 and 33, blk 11.... [illegible]

57933 Mary L Mills—In Allendale Tract, map filed of record in the office of the Recorder of Alameda Co, lots 5 to 8, blk 12 .... 3 43

IN O'ROURKE TRACT.

57942 Emma D Price et al—In O'Rourke Tract, map filed of record in the office of the Recorder of Alameda Co, lot 2 .... [illegible]

57942 Emma D Price et al—In O'Rourke Tract, map filed of record in the office of the Recorder of Alameda Co, lot 3 .... [illegible]

IN EAST FRUIT VALE TRACT.

57957 P F and Ida A Augusting—In East Fruit Vale Tract, map filed of record in the office of the Recorder of Alameda Co, s 70 36-100 ft of n 135.16 ft of lot 19.... [illegible]

IN SUTER TRACT.

57978 Joseph Smith — In Suter Tract, map filed of record in the office of the Recorder of Alameda Co, w 58 ft of lot 22 .... [illegible]

57980 Jennie W Snook—In Suter Tract, map filed of record in the office of the Recorder of Alameda Co, lot 10.... [illegible]

57980 Jennie W Snook—In Suter Tract, map filed of record in the office of the Recorder of Alameda Co, lot 12.... [illegible]

57980 Jennie W Snook—In Suter Tract, map filed of record in the office of the Recorder of Alameda Co, e 85 6-12 ft of lot 13.... [illegible]

57980 Jennie W Snook—In Suter Tract, map filed of record in the office of the Recorder of Alameda Co, lot 11.... [illegible]

57981 Elizabeth B Cummings—In Suter Tract, map filed of record in the office of the Recorder of Alameda Co, pce of ld beg at a pt on the e l of Redwood Road 191 2-12 ft s fm Porter st, th s 60 ft by 150 ft e.... [illegible]

57981 Elizabeth Cummings — Pce of ld beg at a pt on the s l of Porter st 249 6-12 ft e fm Redwood Road, th e 50 ft by 231 ft s.... [illegible]

IN PLEITNER'S HEIGHTS.

57992 P P Palmer—In Pleitner's Heights, map filed of record in the office of the Recorder of Alameda Co, lots 49 and 50.... [illegible]

57999 Reuter's Loan and Trust Company—Mortgagee's Interest in Pleitner's Heights, map filed of record in the office of the Recorder of Alameda Co, lot 54 and sw 29 ft of 55 .... 14 0[illegible]

58003 State Savings Bank—Mortgagee's Interest in Pleitner's Heights, map filed of record in the office of the Recorder of Alameda Co, lots 52 and 53.... 23 7[illegible]

IN QUIGLEY TRACT.

58021 J L Wetmore—In Quigley Tract, map filed of record in the office of the Recorder of Alameda Co, lot 9, blk 1-A .... [illegible]

58028 Mary E Black—In Quigley Tract, map filed of record in the office of the Recorder of Alameda Co, lot E blk 2-A .... [illegible]

IN HIGH STREET TRACT.

58067 Antonio J de Silveira—In High St Tract, map filed of record in the office of the Recorder of Alameda Co, lot 9, and imps.... [illegible]

58067 Antonio J de Silveira — In High St Tract, map filed of record in the office of the Recorder of Alameda Co, lot 33 .... 1 72

58069 Norman J Pryde—In High St Tract, map filed of record in the office of the Recorder of Alameda Co, lot 29 [illegible]

IN HUNTINGTON TRACT.

58096 Central Pacific Railroad Company (a corporation)—In Huntington Tract, map filed of record in the office of the Recorder of Alameda Co, e 1-2 of lot 4, blk B.... [illegible]

58101 E F and M Schultheise—In Huntington Tract, map filed of record in the office of the Recorder of Alameda Co, s 1-2 lot 8, blk C.... [illegible]

58101 E F and M Schultheise—In Huntington Tract, map filed of record in the office of the Recorder of Alameda Co, n 1-2 lot 9, blk C .... [illegible]

58141 Agnes Spatz Hauch — In Huntington Tract, map filed of record in the office of the Recorder of Alameda Co, s 1-2 of lot 8, blk L.... [illegible]

58178 Nancy A Marshall — In Huntington Tract, map filed of record in the office of the Recorder of Alameda Co, lot 17, blk N, and imps.... 23 [illegible]

58178 Nancy A Marshall—Pers prop .... [illegible]

58178 Nancy A Marshall — In Huntington Tract, map filed of record in the office of the Recorder of Alameda Co, lot 18, blk N.... [illegible]

58197 F and J Hoffman—In Huntington Tract, map filed of record in the office of the Recorder of Alameda Co, lot 5, blk U, and imps.... [illegible]

IN MAP OF BARKER PARK.

58226 W H Lehman—In Map of Barker Park, map filed of record in the office of the Recorder of Alameda Co, lot 6, and imps .... [illegible]

58242 Agnes G Fielding—In Map of Barker Park, lot 39 and e 1-2 of lot 40....

58245 Alva W Hill, et al—In Map of Barker Park, map filed of record in the office of the Recorder of Alameda Co, lot 42 and e 1-2 of lot 43, and imps .... [illegible]

58250 Clara Patterson—In Map of Barker Park, map filed of record in the office of the Recorder of Alameda Co, lot 49, and imps.... [illegible]

58276 William J Hayden—In Map of Barker Park, map filed of record in the office of the Recorder of Alameda Co, lot 76 .... [illegible]

IN MELROSE STATION TRACT.

58318 Sarah E Tendricks—In Melrose Station Tract, map filed of record in the office of the Recorder of Alameda Co, lot 1, blk C.... [illegible]

58319 W F Brock—In Melrose Station Tract, map filed of record in the office of the Recorder of Alameda Co, lot 2, blk C.... [illegible]

58379 Margaret Floyd—In Melrose Station Tract, map filed of record in the office of the Recorder of Alameda Co, lots 28 and 29, blk F.... [illegible]

58379 Margaret Floyd—In Melrose Station Tract, map filed of record in the office of the Recorder of Alameda Co, lots 30 and 31, blk F.... [illegible]

58391 Octavius H Hull and George H Lee—In Melrose Station Tract, map filed of record in the office of the Recorder of Alameda Co, lots 31 and 32, blk G.... [illegible]

58392 Emilie de Freitas—In Melrose Station Tract, map filed of record in the office of the Recorder of Alameda Co, lots 16 to 19 inc, blk G.... [illegible]

IN FRUIT VALE AND SAN LEANDRO ROAD TRACT.

58417 Eleanor S Deering and Chester Deering—In Fruit Vale and San Leandro Road Tract, map filed of record in the office of the Recorder of Alameda Co, lots 56 and 84 and n 5 ft of lots 55 and 83 .... [illegible]

58417 Eleanor S Deering and Chester Deering—In Fruit Vale and San Leandro Road Tract, map filed of record in the office of the Recorder of Alameda Co, lot 28 and n 5 ft of lot 27.... [illegible]

58423 Olive Porter—In Fruit Vale and San Leandro Road Tract, map filed of record in the office of the Recorder of Alameda Co, lots [illegible] and

..., and imps 10 40
Richard J Jones—In Fruit Vale and San Leandro Road Tract, map filed of record in the office of the Recorder of Alameda Co, lot 70 .... 4 06
Julia Tierney—In Fruitvale and San Leandro Road Tract, map filed of record in the office of the Recorder of Alameda Co, lot 45, and imps 9 68
58641 John McDonald—In Fruit Vale and San Leandro Road Tract, map filed of record in the office of the Recorder of Alameda Co, lot 36 and w 5 ft of lot 37, and imps 8 27

IN FRUITVALE (RE-DIV) TRACT.

58467 F L Courvoisier—In Fruitvale (Re-div) Tract, map filed of record in the office of the Recorder of Alameda Co, lot 3, blk A, and lot 4, blk A, and imps 1 92
58491 Margaret McCain—In Fruitvale (Re-div) Tract, map filed of record in the office of the Recorder of Alameda Co, s 45 ft of lot 61, blk A, and imps 10 40
58492 Margaret McCain—In Fruitvale (Re-div) Tract, map filed of record in the office of the Recorder of Alameda Co, lot 62, blk A 2 63

IN LATHAM TERRACE.

58521 Emily K Latham — In Latham Terrace, map filed of record in the office of the Recorder of Alameda Co, lot 13, blk A 9 55
58524 W E Lindsey—In Latham Terrace, map filed of record in the office of the Recorder of Alameda Co, w 25 26-100 ft of lot 11 and e 15 74-100 ft of lot 10 .... 1 79
58530 Babette Schmidt—In Latham Terrace, map filed of record in the office of the Recorder of Alameda Co, lot 16, blk A, imps and pers prop 3 23
58541 State Savings Bank—Mortgagee's interest, in Latham Terrace, map filed of record in the office of the Recorder of Alameda Co, lot 22, blk A 13 14
58544 Security Bank and Trust Company — Mortgagee's interest, in Latham Terrace, map filed of record in the office of the Recorder of Alameda Co, e ½ of lot 26 and w ½ lot 27, blk A 8 25
58581 D P and J Barnett—In Latham Terrace, map filed of record in the office of the Recorder of Alameda Co, lot 9, blk B, imps and poll tax 1905 .... 4 50
58607 Citizens' Building and Loan Association—In Latham Terrace, map filed of record in the office of the Recorder of Alameda Co, lot 7, blk C, and imps 13 38
58609 James M Allen—In Latham Terrace, map filed of record in the office of the Recorder of Alameda Co, lot 6, blk D, and imps 39 93
58615 Citizens' Building and Loan Association—Mortgagee's interest, in Latham Terrace, map filed of record in the office of the Recorder of Alameda Co, lot 8, blk E 25 71
58622 Rose M Carroll—In Latham Terrace, map filed of record in the office of the Recorder of Alameda Co, lot 4, blk F, and imps 3 18
58648 T H Montgomery—In Latham Terrace, map filed of record in the office of the Recorder of Alameda Co, lot 13, blk G, and imps 15 32

IN FRUITVALE PARK.

58673 Joseph and I W Goldman—In Fruitvale Park, map filed of record in the office of the Recorder of Alameda Co, lot 44 .... 2 17
58673 Joseph and I W Goldman—In Fruitvale Park, map filed of record in the office of the Recorder of Alameda Co, lot 45 .... 2 16
Joseph Goldman—In Fruitvale Park map filed of record in the office of the Recorder of Alameda Co, lot 51 .... 2 17
58703 Rudolph Risch—In Fruitvale Park, map filed of record in the office of the Recorder of Alameda Co, lots 3 and 4 .... 5 50

IN MAP OF STANFORD TRACT.

58732 Citizens' Building and Loan Association—Mortgagee's interest, in Map of Stanford Tract, map filed of record in the office of the Recorder of Alameda Co, lot 3 and e ½ lot 4, blk F 34 75

IN GALINDO TRACT.

58762 Charles L Adams—In Galindo Tract, map filed of record in the office of the Recorder of Alameda Co, e 10 ft of lot 65 and w 10 ft of lot 67 .... 1 77
58787 Adelia Matteson—In Galindo Tract, map filed of record in the office of the Recorder of Alameda Co, lot 49, imps and pers prop 3 22
58807 R Emeludedon—In Galindo Tract, map filed of record in the office of the Recorder of Alameda Co, lots 71, 72, 73, and imps 23 78
58811 Josephine Harris—In Galindo Tract, map filed of record in the office of the Recorder of Alameda Co, lot 40, imps and pers prop 3 22
58813 Catherine Bryant In Galindo Tract, map filed of record in the office of the Recorder of Alameda Co, lot 47 and n 5 ft of lot 46, and imps 26 35

IN ALLENDALE ANNEX.

58828 Walter J Moore—In Allendale Annex, map filed of record in the office of the Recorder of Alameda Co, lots 3 and 4, blk B, and imps 11 48

IN SATHER TRACT.

58838 Henry Motovoshi—In Sather Tract, map filed of record in the office of the Recorder of Alameda Co, e 35 ft of lots 13 to 16, blk 5, and imps 7 16
58844 Anton J Furtado—In Sather Tract, map filed of record in the office of the Recorder of Alameda Co, pce of ld beg at a pt on the w line of Fremont st, 39.5 ft ne fm Washington st, th ne 40 ft by 125 ft nw, por lots 19 and 20, blk 5 .... 6 33
58853 Nelson E Everett—In Sather Tract, map filed of record in the office of the Recorder of Alameda Co, pce of ld beg at a pt on the e line of Merrell ave, 50 ft n fm Washington st, th n 40 ft by 125 ft e, lots 22 to 26, block 8, and imps 25 48
58863 J V Matteson—In Sather Tract, map filed of record in the office of the Recorder of Alameda Co, pce of ld beg at the sw cor of Washington st and Fremont ave, th w 30 ft by 125 ft deep s, por of lot 13, blk 8 .... 8 83
58875 Emelie W Salsbury — In Sather Tract, map filed of record in the office of the Recorder of Alameda Co, lot 1 and n 7 6-12 ft of lot 2, blk 8, and imps 1 34
Emelie W Salsbury—Pers prop 3 97
Alfred G Strong—In Sather Tract, map filed of record in the office of the Recorder of Alameda Co, s 37 6-12 ft of n 77 6-12 ft of lot 14, blk 16, imps and poll tax 1905 .... 4 50
Joseph Ghirardelli — Mortgagee's interest, in Sather Tract, map filed of record in the office of the Recorder of Alameda Co, s 27 6-12 ft of n 77 6-12 ft of lot 14, blk 16 .... 18 82
Brigetta Seitz — In Sather Tract, map filed of record in the office of the Recorder of Alameda Co, n 50 ft of lot 14, blk 16 .... 7 79
Emilie A Bruguere — In Sather Tract, map filed of record in the office of the Recorder of Alameda Co, entire blk 23, and imps 47 11
Emilie A Brugueire — In Sather Tract, map filed of record in the office of the Recorder of Alameda Co, lots 1 to 7 and 10 to 17, blk 55 48

IN PATTERSON RANCHE.

Chester Dearing—In Patterson Ranche, map filed of record in the office of the Recorder of Alameda Co, ...mortgagee's interest, an ... beg ... fm County Road No 1526, th ne 50 ft by se 246.38 ft, por plot 7 .... 2 45
58950 H A C Kauffmann—In Patterson Ranche, in subdiv of Plot 4 map filed of record in the office of the Recorder of Alameda Co, tract of ld bounded n by ld of J R Talcott, e by Central ave, s by ld of Jacobsen and Judd Tract, w by Dieves Lane, 4 acres, imps and pers prop 3 44
58959 Christian J Smith—Mortgagee's interest, in Patterson Ranche in subdivision of Plot 4, map filed of record in the office of the Recorder of Alameda Co, tract of ld bounded n by Judd Tract, e by Central ave, s by Main County Road, w by ld of Smith 17 46
58963 Unknown Owners—In Patterson Ranche, por Plot 7, tract of ld bounded n by ld of Talcott, e by ld of Dillon, s by Fruitvale Rediv Tract, w by Bryant st, and imps 8 97

IN KINGSLAND TRACT.

59015 W W Harper—In Kingsland Tract, map filed of record in the office of the Recorder of Alameda Co, lot 72, imps and poll tax 1905 .... 4 50

IN KINGSLAND TRACT, HOYT'S SUB, LOT 43.

59058 San Joaquin Valley Land and Investment Company—In Kingsland Tract, Hoyt's Sub of lot 43, map filed of record in the office of the Recorder of Alameda Co, lot 1 .... 1 15

IN KINGSLAND TRACT, HOGAN'S SUB LOTS 22, 23, 24.

59067 Margarita Des Moulins—In Kingsland Tract, Hogan's Sub Lots 22, 23, 24, map filed of record in the office of the Recorder of Alameda Co, lot 6, and imps 9 06
59070 Margarita Des Moulins—In Kingsland Tract, Hogan's Sub Lots 22, 23, 24, map filed of record in the office of the Recorder of Alameda Co, lot 11 .... 2 49

IN KINGSLAND TRACT, SUB OF LOTS 12, 13, 29, 30.

59087 Agnes I Noland—In Kingsland Tract, Sub of Lots 12, 13, 29, 30, map filed of record in the office of the Recorder of Alameda Co, lot 4 99
59097 A F Magrane—In Kingsland Tract, Sub of Lots 12, 13, 29, 30, map filed of record in the office of the Recorder of Alameda Co, lot 27 .... 1 82
59103 Gustav Frick—In Kingsland Tract, Sub of Lots 12, 13, 29, 30, map filed of record in the office of the Recorder of Alameda Co, lot 24 .... 1 82
59103 Gustav Frick—In Kingsland Tract, Sub of Lots 12, 13, 29, 30, map filed of record in the office of the Recorder of Alameda Co, lot 25 .... 1 82
59103 Gustav Frick—In Kingsland Tract, Sub of Lots 12, 13, 29, 30, map filed of record in the office of the Recorder of Alameda Co, lot 26 .... 1 82

IN KINGSLAND TRACT, SUB OF LOTS 54 TO 57 AND 65 TO 68.

59119 C Y Holladay—In Kingsland Tract, Sub of Lots 54 to 57 and 65 to 68, map filed of record in the office of the Recorder of Alameda Co, e 1-2 of lot 7 .... 1 16
59139 A V Downing—In Kingsland Tract, Sub of Lots 54 to 57 and 65 to 68, map filed of record in the office of the Recorder of Alameda Co, lot 47 .... 1 82

IN RED ROSE TRACT.

59178 C E White—Mortgagee's interest, in Red Rose Tract, map filed of record in the office of the Recorder of Alameda Co, lot 1 .... 1 82

IN BROOKLYN LAND CO'S TRACT.

59200 Ernest L Lawson — In Brooklyn Land Co's Tract, map filed of record in the office of the Recorder of Alameda Co, pce of ld beg at the nw cor of High st and Glenn ave, th ne 207 62-100 ft, nw 235 97-100, sw 207 12-100 ft, se 303 1-2 ft to beg, 1.59 acres, and imps 1 81
59201 F D Tait—Mortgagee's interest in Brooklyn Land Co's Tract, map filed of record in the office of the Recorder of Alameda Co, pce of ld beg at the nw cor of High st and Glenn ave, th ne 207 62-100 ft, nw 235 97-100 ft, sw 207 12-100 ft, se 303 1-2 ft to beg, 1.59 acres, and imps 8 76
59209 Darwin C De Golia—In Brooklyn Land Co's Tract, Map filed of record in the office of the Recorder of Alameda Co, n 2 acres of lot 5, imps and pers prop 3 22
59213 Frank H Ayers—In Brooklyn Land Co's Tract, map filed of record in the office of the Recorder of Alameda Co, tract of ld bounded ne by Virginia ave, se by ld of Pershbacker, sw by ld of Cox, nw by ld of Hunse, por lot 8, 3.50 acres 28 75
59245 Caroline O Reinfeldt — In Brooklyn Land Co's Tract, map filed of record in the office of the Recorder of Alameda Co, tract of ld bounded n by ld of Warden, e by ld of Tait, s by Lyon ave, w by Bond Tract, por lot 1, and imps 3 10

IN MACKINNON AND GOHRMAN TRACT.

59260 J P Garlick—In Mackinnon and Gohrman Tract, map filed of record in the office of the Recorder of Alameda Co, lot 14 .... 1 80
59260 J P Garlick—In Mackinnon and Gohrman Tract, map filed of record in the office of the Recorder of Alameda Co, lot 15 .... 1 81
59260 J P Garlick—In Mackinnon and Gohrman Tract, map filed of record in the office of the Recorder of Alameda Co, lot 16 .... 1 81
59260 J P Garlick—In Mackinnon and Gohrman Tract, map filed of record in the office of the Recorder of Alameda Co, lot 17 .... 1 81
59260 J P Garlick—In Mackinnon and Gohrman Tract, map filed of record in the office of the Recorder of Alameda Co, n 1-2 of lot 37 .... 1 08
59266 J P Garlick—In Mackinnon and Gohrman Tract, map filed of record in the office of the Recorder of Alameda Co, a 25 ft strip of ld of n l of Mackinnon and Gohrman Tract, bet lots 16 and 37 (marked reserved) 1 20

IN CHITTENDEN TRACT.

59289 Emma J Lauk—In Chittenden Tract, map filed of record in the office of the Recorder of Alameda Co, ne 6 42-100 acres of lot 14, and imps 21 70

IN TRUMBULL TRACT.

59300 Lizzie B Trumbull — In Trumbull Tract, map filed of record in the office of the Recorder of Alameda Co, entire blk "A" 4 01
59301 Mrs M L Dodge—In Trumbull Tract, map filed of record in the office of the Recorder of Alameda Co, lot 1, blk B 1 21
59301 Mrs M L Dodge—In Trumbull Tract, map filed of record in the office of the Recorder of Alameda Co, lot 2, blk B 1 21
59301 Mrs M L Dodge—In Trumbull Tract, map filed of record in the office of the Recorder of Alameda Co, lot 3, blk B 1 21
59301 Mrs M L Dodge—In Trumbull Tract, map filed of record in the office of the Recorder of Alameda Co, lot 4, blk B 1 21
59302 Robert Trumbull—In Trumbull Tract, map filed of record in the office of the Recorder of Alameda Co, lot 5, blk B 1 21
59302 Robert Trumbull—In Trumbull Tract, map filed of record in the office of the Recorder of Alameda Co, lot 6, blk B 1 21
59302 Robert Trumbull—In Trumbull Tract, map filed of record in the office of the Recorder of Alameda Co, lot 7, blk B 1 21
59302 Robert Trumbull—In Trumbull Tract, map filed of record in the office of the Recorder of Alameda Co, lot 8, blk B 1 20
59303 Lizzie B Trumbull — In Trumbull Tract, map filed of record in the office of the Recorder of Alameda Co, lot 9, blk B 1 21
59303 Lizzie B Trumbull — In Trumbull Tract, map filed of record in the office of the Recorder of Alameda Co, lot 10, blk B 1 20
59303 Lizzie B. Trumbull — In Trumbull Tract, map filed of record in the office of the Recorder of Alameda Co, lot 11, blk B 1 21
59303 Lizzie B. Trumbull — In Trumbull Tract, map filed of record in the office of the Recorder of Alameda Co, lot 12, blk B 1 20
59303 Lizzie B. Trumbull — In Trumbull Tract, map filed of record in the office of the Recorder of Alameda Co, lot 13, blk B 1 21
59303 Lizzie B. Trumbull — In Trumbull Tract, map filed of record in the office of the Recorder of Alameda Co, lot 14, blk B 1 20
59303 Lizzie B. Trumbull — In Trumbull Tract, map filed of record in the office of the Recorder of Alameda Co, lot 15, blk B 1 92
59304 Lizzie B Trumbull — In Trumbull Tract, map filed of record in the office of the Recorder of Alameda Co, lot 1, blk C 1 21
59304 Lizzie B Trumbull — In Trumbull Tract, map filed of record in the office of the Recorder of Alameda Co, lot 2, blk C 1 20
59304 Lizzie B Trumbull — In Trumbull Tract, map filed of record in the office of the Recorder of Alameda Co, lot 3, blk C 1 21
59304 Lizzie B Trumbull — In Trumbull Tract, map filed of record in the office of the Recorder of Alameda Co, lot 4, blk C 1 20
59304 Lizzie B Trumbull — In Trumbull Tract, map filed of record in the office of the Recorder of Alameda Co, lot 5, blk C 1 21
59304 Lizzie B. Trumbull — In Trumbull Tract, map filed of record in the office of the Recorder of Alameda Co, lot 6, blk C 1 20
59304 Lizzie B. Trumbull — In Trumbull Tract, map filed of record in the office of the Recorder of Alameda Co, lot 7, blk C 1 21
59304 Lizzie B. Trumbull — In Trumbull Tract, map filed of record in the office of the Recorder of Alameda Co, lot 8, blk C 1 20
59304 Lizzie B. Trumbull — In Trumbull Tract, map filed of record in the office of the Recorder of Alameda Co, lot 9, blk C 1 21
59304 Lizzie B Trumbull — In Trumbull Tract, map filed of record in the office of the Recorder of Alameda Co, lot 10, blk C 1 21
59304 Lizzie B. Trumbull — In Trumbull Tract, map filed of record in the office of the Recorder of Alameda Co, lot 11, blk C 1 21
59304 Lizzie B. Trumbull — In Trumbull Tract, map filed of record in the office of the Recorder of Alameda Co, lot 12, blk C 1 21
59304 Lizzie B. Trumbull — In Trumbull Tract, map filed of record in the office of the Recorder of Alameda Co, lot 13, blk C 1 21
59304 Lizzie B. Trumbull — In Trumbull Tract, map filed of record in the office of the Recorder of Alameda Co, lot 14, blk C 1 21
59304 Lizzie B. Trumbull — In Trumbull Tract, map filed of record in the office of the Recorder of Alameda Co, lot 15, blk C 1 21
59304 Lizzie E. Trumbull — In Trumbull Tract, map filed of record in the office of the Recorder of Alameda Co, lot 16, blk C 1 21
59305 Lizzie B Trumbull — In Trumbull Tract, map filed of record in the office of the Recorder of Alameda Co, lot 1, blk D 1 21
59305 Lizzie B Trumbull — In Trumbull Tract, map filed of record in the office of the Recorder of Alameda Co, lot 2, blk D 1 20
59305 Lizzie B Trumbull — In Trumbull Tract, map filed of record in the office of the Recorder of Alameda Co, lot 3, blk D 1 21
59305 Lizzie B Trumbull — In Trumbull Tract, map filed of record in the office of the Recorder of Alameda Co, lot 4, blk D 1 20
59305 Lizzie B Trumbull — In Trumbull Tract, map filed of record in the office of the Recorder of Alameda Co, lot 5, blk D 1 21
59305 Lizzie B Trumbull — In Trumbull Tract, map filed of record in the office of the Recorder of Alameda Co, lot 6, blk D 1 20
59305 Lizzie B Trumbull — In Trumbull Tract, map filed of record in the office of the Recorder of Alameda Co, lot 7, blk D 1 21
59305 Lizzie B. Trumbull — In Trumbull Tract, map filed of record in the office of the Recorder of Alameda Co, lot 8, blk D 1 20
59305 Lizzie B Trumbull — In Trumbull Tract, map filed of record in the office of the Recorder of Alameda Co, lot 9, blk D 1 21
59305 Lizzie B Trumbull — In Trumbull Tract, map filed of record in the office of the Recorder of Alameda Co, lot 10, blk D 1 21
59305 Lizzie B Trumbull — In Trumbull Tract, map filed of record in the office of the Recorder of Alameda Co, lot 11, blk D 1 21
59305 Lizzie B Trumbull — In Trumbull Tract, map filed of record in the office of the Recorder of Alameda Co, lot 12, blk D 1 21
59305 Lizzie B Trumbull — In Trumbull Tract, map filed of record in the office of the Recorder of Alameda Co, lot 13, blk D 1 21
59305 Lizzie B Trumbull — In Trumbull Tract, map filed of record in the office of the Recorder of Alameda Co, lot 14, blk D 1 21
59305 Lizzie B Trumbull — In Trumbull Tract, map filed of record in the office of the Recorder of Alameda Co, lot 15, blk D 1 21
59305 Lizzie B Trumbull — In Trumbull Tract, map filed of record in the office of the Recorder of Alameda Co, lot 16, blk D 1 21
59306 Lizzie B Trumbull — In Trumbull Tract, map filed of record in the office of the Recorder of Alameda Co, lot 1, blk E 1 21
59306 Lizzie B Trumbull — In Trumbull Tract, map filed of record in the office of the Recorder of Alameda Co, lot 2, blk E 1 20
59306 Lizzie B Trumbull — In Trumbull Tract, map filed of record in the office of the Recorder of Alameda Co, lot 3, blk E 1 21
59306 Lizzie B Trumbull — In Trumbull Tract, map filed of record in the office of the Recorder of Alameda Co, lot 4, blk E 1 20
59306 Lizzie B Trumbull — In Trumbull Tract, map filed of record in the office of the Recorder of Alameda Co, lot 13, blk E 1 21
59306 Lizzie B Trumbull — In Trumbull Tract, map filed of record in the office of the Recorder of Alameda Co, lot 14, blk E 1 21
59306 Lizzie B Trumbull — In Trumbull Tract, map filed of record in the office of the Recorder of Alameda Co, lot 15, blk E 1 21
59306 Lizzie B Trumbull — In Trumbull Tract, map filed of record in the office of the Recorder of Alameda Co, lot 16, blk E 1 21
59311 Lizzie B Trumbull — In Trumbull Tract, map filed of record in the office of the Recorder of Alameda Co, entire blk H ....
59312 Lizzie B Trumbull — In Trumbull Tract, map filed of record in the office of the Recorder of Alameda Co, lot 1, blk I 1 21
59312 Lizzie B Trumbull — In Trumbull Tract, map filed of record in the office of the Recorder of Alameda Co, lot 2, blk I 1 20
59312 Lizzie B Trumbull — In Trumbull Tract, map filed of record in the office of the Recorder of Alameda Co, lot 3, blk I 1 21
59312 Lizzie B Trumbull — In Trumbull Tract, map filed of record in the office of the Recorder of Alameda Co, lot 4, blk I 1 20
59312 Lizzie B Trumbull — In Trumbull Tract, map filed of record in the office of the Recorder of Alameda Co, lot 5, blk I 1 21
59312 Lizzie B Trumbull — In Trumbull Tract, map filed of record in the office of the Recorder of Alameda Co, lot 6, blk I 1 20
59312 Lizzie B Trumbull — In Trumbull Tract, map filed of record in the office of the Recorder of Alameda Co, lot 7, blk I 1 21
59312 Lizzie B Trumbull — In Trumbull Tract, map filed of record in the office of the Recorder of Alameda lot 8, blk I 1 20
59312 Lizzie B Trumbull — In Trumbull Tract, map filed of record in the office of the Recorder of Alameda Co, lot 9, blk I 1 21
59312 Lizzie B Trumbull — In Trumbull Tract, map filed of record in the office of the Recorder of Alameda Co, lot 10, blk I 1 21
59312 Lizzie B Trumbull — In Trumbull Tract, map filed of record in the office of the Recorder of Alameda Co, lot 11, blk I 1 21
59312 Lizzie B Trumbull — In Trumbull Tract, map filed of record in the office of the Recorder of Alameda Co, lot 12, blk I 1 21
59312 Lizzie B Trumbull — In Trumbull Tract, map filed of record in the office of the Recorder of Alameda Co, lot 13, blk I 1 21
59312 Lizzie B Trumbull — In Trumbull Tract, map filed of record in the office of the Recorder of Alameda Co, lot 14, blk I 1 21
59312 Lizzie B Trumbull — In Trumbull Tract, map filed of record in the office of the Recorder of Alameda Co, lot 15, blk I 1 92
59313 Lizzie B Trumbull — Trumbull Tract, map filed of record in the office of the Recorder of Alameda Co, lot 1, blk J 1 21
59313 Lizzie B Trumbull — In Trumbull Tract, map filed of record in the office of the Recorder of Alameda Co, lot 2, blk J 1 20
59313 Lizzie B Trumbull — In Trumbull Tract, map filed of record in the office of the Recorder of Alameda Co, lot 3, blk J 1 21
59313 Lizzie B Trumbull — In Trumbull Tract, map filed of record in the office of the Recorder of Alameda Co, lot 4, blk J 1 20
59313 Lizzie B Trumbull — In Trumbull Tract, map filed of record in the office of the Recorder of Alameda Co, lot 5 blk J 1 21
59313 Lizzie B Trumbull — In Trumbull Tract, map filed of record in the office of the Recorder of Alameda Co, lot 6 blk J 1 21
59313 Lizzie B Trumbull — In Trumbull Tract, map filed of record in the office of the Recorder of Alameda Co, lot 7 blk J 1 21
59313 Lizzie B Trumbull — In Trumbull Tract, map filed of record in the office of the Recorder of Alameda Co, lot 8, blk J 1 21
59315 Lizzie B Trumbull — In Trumbull Tract, map filed of record in the office of the Recorder of Alameda Co, lot 13, blk J 1 21
59315 Lizzie B Trumbull — In Trumbull Tract, map filed of record in the office of the Recorder of Alameda Co, lot 14, blk J 1 20
59315 Lizzie B Trumbull — In Trumbull Tract, map filed of record in the office of the Recorder of Alameda Co, lot 15, blk J 1 21
59315 Lizzie B Trumbull — In Trumbull Tract, map filed of record in the office of the Recorder of Alameda Co, lot 16, blk J 1 21
59318 O H Hull—Mortgagee's interest, in Trumbull Tract, map filed of record in the office of the Recorder of Alameda Co, lots 5 to 8 inc, blk K 7 56
59319 Lizzie B Trumbull — In Trumbull Tract, map filed of record in the office of the Recorder of Alameda Co, lot 9, blk K 1 21
59319 Lizzie B Trumbull — In Trumbull Tract, map filed of record in the office of the Recorder of Alameda Co, lot 10, blk K 1 21
59319 Lizzie B Trumbull — In Trumbull Tract, map filed of record in the office of the Recorder of Alameda Co, lot 11, blk K 1 21
59319 Lizzie B Trumbull — In Trumbull Tract, map filed of record in the office of the Recorder of Alameda Co, lot 12, blk K 1 21
59321 O H Hull—Mortgagee's interest, in Trumbull Tract, map filed of record in the office of the Recorder of Alameda Co, lots 1, 2, 3, 4, blk L 3 34
59322 Lizzie B Trumbull — In Trumbull Tract, map filed of record in the office of the Recorder of Alameda Co, lot 13, blk L 1 21
59322 Lizzie B Trumbull — In Trumbull Tract, map filed of record in the office of the Recorder of Alameda Co, lot 14, blk L 1 21
59322 Lizzie B Trumbull — In Trumbull Tract, map filed of record in the office of the Recorder of Alameda Co, lot 15, blk L 1 21
59323 Lizzie B Trumbull — In Trumbull Tract, map filed of record in the office of the Recorder of Alameda Co, lot 16, blk L 1 21

IN HEMPHILL TRACT.

59340 George W Hartwig — In Hemphill Tract, map filed of record in the office of the Recorder of Alameda Co, lots 51 and 52, blk A, imps and poll tax 1905 .... 4 50
59366 Hetty T Henshaw—In Hemphill Tract, map filed of record in the office of the Recorder of Alameda Co, lots 2 to 5 inc, blk Y 11 81

IN FITCHBURG HOMESTEAD.

59398 F F Malgin—In Fitchburg Homestead, map filed of record in the office of the Recorder of Alameda Co, lot 10, blk 5 .... 2 46
59404 Robert Searles—In Fitchburg Homestead, map filed of record in the office of the Recorder of Alameda Co, fractional por nw of Yoakum line lots 16, 17, 18, blk 5 .... 2 43
59441 Mrs E J McVey—In Fitchburg Homestead, map filed of record in the office of the Recorder of Alameda Co, lot 1, blk 13 .... 1 83
59443 L Rosenberg—In Fitchburg Homestead, map filed of record in the office of the Recorder of Alameda Co, lots 2 and 3, blk 13 .... 3 77
59446 William Nicol — In Fitchburg Homestead, map filed of record in the office of the Recorder of Alameda Co, lot 9, blk 13 .... 1 83
59450 Annie M McKnew—In Fitchburg Homestead, map filed of record in the office of the Recorder of Alameda Co, lot 12, blk 13, and imps 3 14
59452 Alice L Relfe—Mortgagee's interest, in Fitchburg Homestead, map filed of record in the office of the Recorder of Alameda Co, lot 14, blk 13 .... 1 83
59461 Albert Betz—In Fitchburg Homestead, map filed of record in the office of the Recorder of Alameda Co, lots 21 and 23, blk 13 .... 1 82
59461 Albert Betz—In Fitchburg Homestead, map filed of record in the office of the Recorder of Alameda Co, lot 2, blk 13 .... 3 14
59485 Marie Gowne et al — In Fitchburg Homestead, Re-sub, map filed of record in the office of the Recorder of Alameda Co, lot 17, blk 18 .... 1 15
59486 Mary L Jackson—In Fitchburg Homestead, Re-Sub, map filed of record in the office of the Recorder of Alameda Co, lots 25 to 48, blk 20 .... 13 68
59509 William Nicol—In Fitchburg Homestead, map filed of record in the office of the Recorder of Alameda Co, lot 3, blk 24 .... 1 82
59522 H B Hill—In Fitchburg Homestead, map filed of record in the office of the Recorder of Alameda Co, lot 22, blk 24 .... 1 82
59527 J P Sarsfield—In Fitchburg Homestead, Re-Sub, map filed of record in the office of the Recorder of Alameda Co, lot 8, blk 26 .... 1 15
59551 F Kelley — In Fitchburg Homestead, Re-sub, map filed of record in the office of the Recorder of Alameda Co, e 50 ft of lots 45 to 48, inc, blk 31 .... 2 47
59579 Louise B Horan—In Fitchburg Homestead, map filed of record in the office of the Recorder of Alameda Co, lot 1, blk 39 .... 1 82
59581 D F Oliver—In Fitchburg Homestead, map filed of record in the office of the Recorder of Alameda Co, lots 3 and 4, blk 39 .... 3 15
59589 Clara Woodward—In Fitchburg Homestead, map filed of record in the office of the Recorder of Alameda Co, lot 12, blk 39 .... 1 82
59604 Mrs W H Miller—In Fitchburg Homestead, map filed of record in the office of the Recorder of Alameda Co, e ½ of lot 3, blk 40 .... 1 15
59614 Harry I Thornton — In Fitchburg Homestead, map filed of record in the office of the Recorder of Alameda Co, lot 10, blk 40 .... 1 82
59617 Morgan Hanagan—In Fitchburg Homestead, map filed of record in the office of the Recorder of Alameda Co, lot 15 and s ½ of lot 13, and imps, blk 40 .... 5 11
59618 Henry T Bower—In Fitchburg Homestead, map filed of record in the office of the Recorder of Alameda Co, lot 14, blk 40 .... 1 83
59621 Julia A Morgan—In Fitchburg Homestead, map filed of record in the office of the Recorder of Alameda Co, s ½ of lot 18, blk 40 .... 1 16
59622 Harry I Thornton—In Fitchburg Homestead, map filed of record in the office of the Recorder of Alameda Co, n ½ of lot 18, blk 40 .... 1 15
59624 Julia A Morgan — In Fitchburg Homestead, map filed of record in the office of the Recorder of Alameda Co, lot 20, blk 40 .... 1 83
59625 Harry I Thornton—In Fitchburg Homestead, map filed of record in the office of the Recorder of Alameda Co, lot 21, blk 40 .... 1 82
59630 Julia A Ring—In Fitchburg Homestead, Re-sub, map filed of record in the office of the Recorder of Alameda Co, lot 9, blk 43 .... 1 16
59650 C M Runkle—In Fitchburg Homestead, map filed of record in the office of the Recorder of Alameda Co, n 50 ft of lots 21 to 24 inc, blk 51 .... 4 45

IN LEVY SR TRACT, REVISED MAP OF.

59674 Jacob Levy Sr—In Levy Sr Tract, Revised Map of, map filed of record in the office of the Recorder of Alameda Co, n 90 ft of lot 36 and s 30 ft of lot 37 .... 11 04

IN RIO GRANDE TRACT.

59685 Clara Patterson—In Rio Grande Tract, map filed of record in the office of the Recorder of Alameda Co, lots 14 and 15, and imps 2 48
59688 J E Curtis—In Rio Grande Tract, map filed of record in the office of the Recorder of Alameda Co, lot 4 75

IN GEM TRACT.

59707 Jacob Muller—In Gem Tract, map filed of record in the office of the Recorder of Alameda Co, lots 1 and 2 and s 50 ft of lot 36, imps and poll tax 1905 .... 4 50

IN BROMLEY TRACT.

59717 R E Ragland—In Bromley Tract, map filed of record in the office of the Recorder of Alameda Co, lots 3 and 4 .... 3 81
59726 San Joaquin Valley Land and Investment Company—In Bromley Tract, map filed of record in the office of the Recorder of Alameda Co, lots 12 and 13 .... 3 14
59744 Florence A Moore — In Bromley Tract, map filed of record in the office of the Recorder of Alameda Co, lot 46 .... 1 82
59744 Florence A Moore — In Bromley Tract, map filed of record in the office of the Recorder of Alameda Co, lot 47 .... 1 83

IN KIMBALL TRACT.

59748 Elizabeth Lloyd — In Kimball Tract, map filed of record in the office of the Recorder of Alameda Co, lots 3 and 4, and imps 4 43

IN YOAKUM ESTATE, PORTION OF.

59772 George O Simmons — In Yoakum Estate, portion of, map filed of record in the office of the Recorder of Alameda Co, pce of ld beg at sw cor of Searles Tract and Yoakum ave, th e 320 ft, n 12 ft, e 233 97-100 ft, n 366 80-100 ft, w 553 97-100 ft, s 348 81-100 ft, to beg, por lot 3, and imps 21 57
59776 E and D Fritschler—In Yoakum Estate, por of, map filed of record in the office of the Recorder of Alameda Co, tract of ld bounded n by Baker's Sub of Yoakum Tract, e by ld of Dowling, s by ld of Pirson, w by ld of Johnson and Wallace, por lot 2, 3 acres, and imps 4 44
59780 Anna Witek—In Yoakum Estate, por of, map filed of record in the office of the Recorder of Alameda Co, tract of ld bounded n by ld of Koya, e by ld of Angel, s by Main Co Road No 1575, w by Searles Tract, por lot 4, and imps 5 77

IN BORTREE TRACT.

59795 W C Bissell—In Bortree Tract, map filed of record in the office of the Recorder of Alameda Co, lot 28 .... 1 81
59795 W C Bissell—In Bortree Tract, map filed of record in the office of the Recorder of Alameda Co, lot 30 .... 1 82
59795 W C Bissell—In Bortree Tract, map filed of record in the office of the Recorder of Alameda Co, lot 31 .... 1 82
59795 W C Bissell—In Bortree Tract, map filed of record in the office of the Recorder of Alameda Co, lot 33 .... 1 82
59800 E C Bissell—In Bortree Tract, map filed of record in the office of the Recorder of Alameda Co, lot 29 .... 1 83

IN FANNY DAVENPORT TRACT.

59803 Henrietta Kolodgy — In Fanny Davenport Tract, map filed of record in the office of the Recorder of Alameda Co, lot 3, blk A 3 79
59822 W J Covey—In Fanny Davenport Tract, map filed of record in the office of the Recorder of Alameda Co, lot 42, blk A 2 49
59823 E Drawbough—In Fanny Davenport Tract, map filed of record in the office of the Recorder of Alameda Co, lot 43, blk A 2 47
59829 Lipman Sachs—In Fanny Davenport Tract, map filed of record in the office of the Recorder of Alameda Co, lot 8 .... 2 49

IN TURNBULL TRACT.

59850 George M Segurson — In Turnbull Tract, map filed of record in the office of the Recorder of Alameda Co, lot 6 .... 1 47
59850 George M Segurson — In Turnbull Tract, map filed of record in the office of the Recorder of Alameda ...
59850 George M Segurson—In Turnbull Tract, map filed of record in the office of the Recorder of Alameda Co, lot 8 .... 1 47
59850 George M Segurson — In Turnbull Tract, map filed of record in the office of the Recorder of Alameda Co, lot 9 .... 1 47
59850 George M Segurson — In Turnbull Tract, map filed of record in the office of the Recorder of Alameda Co, lots 10 and 11 .... 2 45
59856 G W Schweinhard, et al—In Turnbull Tract, map filed of record in the office of the Recorder of Alameda Co, lot 23 .... 2 49
59865 El Monte Land Company—In Turnbull Tract, map filed of record in the office of the Recorder of Alameda Co, lot 34 .... 1 72
59865 El Monte Land Company—In Turnbull Tract, map filed of record in the office of the Recorder of Alameda Co, lot 35 .... 1 72
59867 Frederick A Dodge—In Turnbull Tract, map filed of record in the office of the Recorder of Alameda Co, tract of ld bounded ne by ld of L J Grant, se by l bet lots 6 and 7, partition suit, Hartson vs. Renwick, sw by ld of Carlson, nw by ld of Segurson 4 45

IN SEARLE'S TRACT.

59904 E McCoy—In Searle's Tract, map filed of record in the office of the Recorder of Alameda Co, lot 71 .... 2 48
59904 E McCoy—In Searle's Tract, map filed of record in the office of the Recorder of Alameda Co, lot 72 .... 2 48

IN EVERETT TRACT.

59954 Julia Delon — In Everett Tract, map filed of record in the office of the Recorder of Alameda Co, lot 76, blk B 1 16
59962 W F Kroll — In Everett Tract, map filed of record in the office of the Recorder of Alameda Co, lot 14, blk C 1 15
59976 E J Grennelle—Mortgagee's interest in Everett Tract, map filed of record in the office of the Recorder of Alameda Co, lot 75, blk C 1 16

IN MONTE VISTA TRACT.

59996 Unknown Owners—In Monte Vista Tract, map filed of record in the office of the Recorder of Alameda Co, lot 9, blk A 1 82
59998 Maria da Labrouse — In Monte Vista Tract, map filed of record in the office of the Recorder of Alameda Co, nw 25 ft lot 7, blk A 1 15
59999 H F Bowers — In Monte Vista Tract, map filed of record in the office of the Recorder of Alameda Co, se 25 ft of lot 7, blk A 1 16
59999 H F Bowers, In Monte Vista Tract, map filed of record in the office of the Recorder of Alameda Co, nw 12½ ft of lot 8, blk A 1 16
60000 R M Halloway—In Monte Vista Tract, map filed of record in the office of the Recorder of Alameda Co, se 12½ ft of lot 8, blk A 1 16

IN YOAKUM ESTATE, POR. OF BAKER'S SUB OF LOTS 12 TO 17.

60022 J T Rogers—In Yoakum Estate, Por of Baker's Sub of Lots 12 to 17, map filed of record in the office of the Recorder of Alameda Co, lots 5 and 6, blk A 1 83
60023 J L Frazer—In Yoakum Estate, Por of Baker's Sub of Lots 12 to 17, map filed of record in the office of the Recorder of Alameda Co, lot 16, blk A 1 15
60029 Guy W Monroe—In Yoakum Estate, Por of Baker's Sub of Lots 12 to 17, map filed of record in the office of the Recorder of Alameda Co, lot 22, blk A 1 15
60030 Mina Trimm—In Yoakum Estate, Por of Baker's Sub of Lots 12 to 17, map filed of record in the office of the Recorder of Alameda Co, lot 27, blk A 1 17
60044 Bernard Laborge—In Yoakum Estate, Por of Baker's Sub of Lots 12 to 17, map filed of record in the office of the Recorder of Alameda Co, lots 48 and 49, blk B 1 83

IN MAP OF PLOTS 6, 7, 8, YOAKUM TRACT.

60061 Maria P Dunne—Map of Plots 6, 7 and 8 Yoakum Tract, map filed of record in the office of the Recorder of Alameda Co, tract of ld bd ne by ld of Yoakum, se by Grant ave, sw by ld of Spencer, nw by Pope estate 3 14

IN MAP OF HIGH ST. VILLA TRACT.

60072 George Warren—In Map of High St Villa Tract, Re-sub, map filed of record in the office of the Recorder of Alameda Co, lots 1, 2, 3, blk B 1 72
60085 G A Warren—In Map of High St Villa Tract, Re-sub, map filed of record in the office of the Recorder of Alameda Co, lots 36 and 37, blk D 1 00

IN FRUITVALE BOULEVARD TRACT.

60102 Security Bank and Trust Company—Mortgagee's Interest in Fruitvale Boulevard Tract, map filed of record in the office of the Recorder of Alameda Co, lot 6 and n 5 ft of lot 5, blk C 1 47
60118 Maria J Racca—In Fruitvale Boulevard Tract, map filed of record in the office of the Recorder of Alameda Co, lot 9, blk E 3 24
60128 James O Shaylor—In Fruitvale Boulevard Tract, map filed of record in the office of the Recorder of Alameda Co, lots 20 and 21, blk H 4 76
60133 Joseph Ghirardelli — Mortgagee's interest, in Fruitvale Boulevard Tract, map filed of record in the office of the Recorder of Alameda Co, lot 1 and w 13 ft of lot 2, blk L 34 41
60139 Ellie Long — In Fruitvale Boulevard Tract, map filed of record in the office of the Recorder of Alameda Co, lots 12 and 13, blk L, and imps 1 21
60140 State Savings Bank—Mortgagee's interest, in Fruitvale Boulevard Tract, map filed of record in the office of the Recorder of Alameda Co, lots 12 and 13, blk L 13 92
60147 Bertha K Miller—In Fruitvale Boulevard Tract, map filed of record in the office of the Recorder of Alameda Co, lot 10 and e ½ lot 9, blk M 4 74
60149 Tjarat A Remmers — In Fruitvale Boulevard Tract, map filed of record in the office of the Recorder of Alameda Co, lot 63, blk M 3 33
60152 Sarah E Buckner—In Fruitvale Boulevard Tract, map filed of record in the office of the Recorder of Alameda Co, lot 1, blk N 3 33

IN LAUNDRY FARM (PORTION OF).

60172 Elizabeth Beausch—In Laundry Farm (portion of), map filed of record in the office of the Recorder of Alameda Co, tract of land bounded ne by Tomkins ave, se by ld of Lee, sw by ld of Realty Syndicate, nw by ld of Unger, 2 acres 16 30

IN PARK PLACE (PORTION OF).

60204 James Singley — In Park Place (portion of), map filed of record in the office of the Recorder of Alameda Co, lot 11, blk 53 .... 1 52
60210 C R Bishop—Mortgagee's interest, in Park Place (Portion of), map filed of record in the office of the Recorder of Alameda Co, lots 1 to 4, 8, 9 and 10, blk 53; lots 1 to 11, blk 51; entire blk 52; lots 1 to 11, lots 15, 17 to 20 and 22, blk 54; entire blk 55; lots 1 to 11, blk 56; lots 1 to 8, blk 60, lots 12 to 17, blk 61; lots 23 and 24, blk 60 .... 52 66
60282 Conrad Schrurer—In Park Place (Portion of), map filed of record in the office of the Recorder of Alameda Co, lot 22, blk 60 .... 1 22
60273 Home for Aged and Infirm Colored People — In Park Place (portion of), map filed ... Recorder of Alameda Co, lots 24, 25, blk 73, and imps 10 71
60273 Home for Aged and Infirm Colored People — In Park Place (Portion of), map filed of record in the office of the Recorder of Alameda Co, lots 22 and 23, blk 73 .... 1 47

IN MAP OF AMENITY COURT.

60298 Harvey W Colby—In map of Amenity Court, map filed of record in the office of the Recorder of Alameda Co, lot 17, imps and pers prop 3 80

IN ELMHURST TRACT.

60342 John Jacinto — Mortgagee's interest, in Elmhurst Tract, map filed of record in the office of the Recorder of Alameda Co, lots 11, 12, 13, 14, 22, 23 and 24, blk B 3 16
60349 Cecelie A Hayes—In Elmhurst Tract, map filed of record in the office of the Recorder of Alameda Co, lot 17, blk C 1 16
60349 Cecelia A Hayes—In Elmhurst Tract, map filed of record in the offics of the Recorder of Alameda Co, lot 18, blk C 1 17
60365 H L Aldrich—Mortgagee's interest, in Elmhurst Tract, map filed of record in the office of the Recorder of Alameda Co, lots 10, 11, 12, blk D 2 40
60367 Jeremiah F Sullivan—In Elmhurst Tract, map filed of record in the office of the Recorder of Alameda Co, lot 18, blk D 1 17
60367 Jeremiah F Sullivan—In Elmhurst Tract, map filed of record in the office of the Recorder of Alameda Co, lot 19, blk D 1 18
60367 Jeremiah F Sullivan—In Elmhurst Tract, map filed of record in the office of the Recorder of Alameda Co, lot 20, blk D 1 17
60367 Jeremiah F Sullivan—In Elmhurst Tract, map filed of record in the office of the Recorder of Alameda Co, lot 21, blk D 1 18
60367 Jeremiah F Sullivan—In Elmhurst Tract, map filed of record in the office of the Recorder of Alameda Co, lot 22, blk D 1 18

IN KINSELL TRACT.

60386 Frank Tousson—In Kinsell Tract re sub, map filed of record in the office of the Recorder of Alameda Co, lots 11, 12, 13, blk A 4 50
60388 Dudley Kinsell—In Kinsell Tract re sub, map filed of record in the office of the Recorder of Alameda Co, lot 33, blk A 1 82
60390 Marie Hinard — In Kinsell Tract, map filed of record in the office of the Recorder of Alameda Co, lot 18 and s ½ of lot 17, blk C 2 48
60401 John P Maxwell—In Kinsell Tract, map filed of record in the office of the Recorder of Alameda Co, lots 23 and 24, blk C 3 16
60438 Edward W Lewis—In Kinsell Tract re sub, map filed of record in the office of the Recorder of Alameda Co, lot 19, blk P 1 17
60439 Kintoro Kimura and Kujo Sato—In Kinsell Tract, map filed of record in the office of the Recorder of Alameda Co, lots 1 to 21 inc, blk L, and lots 1 to 22, blk M, and imps 18 94
60439 Kintoro Kimura and Kujo Sato—Pers prop 8 87
60440 Nichi Bei Ginks—Mortgagee's interest, in Kinsell Tract, map filed of record in the office of the Recorder of Alameda Co, lots 1 to 24, blk L, and lots 1 to 22, blk M 132 17
60442 E T Houx—In Kinsell Tract, resubdivision, map filed of record in the office of the Recorder of Alameda Co, lot 22, blk N 1 16
60447 August Hoge — In Kinsell Tract, resubdivision, map filed of record in the office of the Recorder of Alameda Co, lot 33, blk O 1 17

IN BUENAVENTURA TRACT.

60459 John Carlson—In Beunaventura Tract, map filed of record in the office of the Recorder of Alameda Co, lot 3, blk B 1 96
60460 M J Wallis—In Buenaventura Tract, map filed of record in the office of the Recorder of Alameda Co, lot 4, blk B 1 83
60468 S W Newell—In Buenaventura Tract, map filed of record in the office of the Recorder of Alameda Co, lot 29, blk B 4 46
60475 R P Jensen—In Buenaventura Tract, map filed of record in the office of the Recorder of Alameda Co, lots 15 and 16, blk C 1 47
60483 J Jacobsen—In Buenaventura Tract, map filed of record in the office of the Recorder of Alameda Co, lot 1, blk D 1 33
60485 George T Hawley et al—In Buenaventura Tract, map filed of record in the office of the Recorder of Alameda Co, lot 4, blk D 1 34
60485 George E Hawley et al—In Buenaventura Tract, map filed of record in the office of the Recorder of Alameda Co, lot 5, blk D 1 34
60485 George T Hawley et al—In Buenaventura Tract, map filed of record in the office of the Recorder of Alameda Co, lot 6, blk D 1 36
60485 George T Hawley et al—In Buenaventura Tract, map filed of record in the office of the Recorder of Alameda Co, lot 7, blk D 1 36
60499 A Christofferson—In Buenaventura Tract, map filed of record in the office of the Recorder of Alameda Co, lot 22, blk E 1 17
60503 A L Rice—In Buenaventura Tract, map filed of record in the office of the Recorder of Alameda Co, lot 26, blk E 1 10
60510 Wilhelm T Egth—In Beunaventura Tract, Lane's Sub, map filed of record in the office of the Recorder of Alameda Co, lot 9, blk A, and imps 3 14

IN MACY TRACT.

60518 Harsahu Mikami—In Macy Tract, map filed of record in the office of the Recorder of Alameda Co, lots 18 to 22, blk B, and lots 1 to 2, blk B, and imps 1 17
60518 Harsahu Mikami—Pers prop 3 27
60519 L L Holcomb et al—Mortgagee's interest, in Macy Tract, map filed of record in the office of the Recorder of Alameda Co, lots 1 to 5 and lots 18 to 22, blk B 18 97
60523 Haisaki Mikami—In Macy Tract, map filed of record in the office of the Recorder of Alameda Co, entire blk C 4 44
60537 Andrew Granlund—In Macy Tract, map filed of record in the office of the Recorder of Alameda Co, nly por lot 16 .... 5 77

IN MOSS TRACT.

60538 Belle Taylor—In Moss Tract, map filed of record in the office of the Recorder of Alameda Co, lot 12, blk A, and imps 2 44
60544 ... Relfe—Mortgagee's interest, in Moss Tract, map filed of record in the office ... Recorder of Alameda Co, lot 21, blk A 3 79
60546 ...—In Moss Tract, map filed of record in the office of the Recorder of Alameda Co, lot 25, blk A 3 79
60547 Ella J Saxton—In Moss Tract, map filed of record in the office of the Recorder of Alameda Co, lot 26, blk A 1 16
60548 E C Merrill—Mortgagee's interest, in Moss Tract, map filed of record in the office of the Recorder of Alameda Co, lot 25, blk A 3 16
60552 John Reid—In Moss Tract, map filed of record in the office of the Recorder of Alameda Co, except por assessed to J Anderson, of lots 1 and 2, blk B 2 47
60561 Ingvald J Anderson—In Moss Tract, map filed of record in the office of the Recorder of Alameda Co, pce of ld beg at the ne cor of Saratoga ave and Co rd No 1526, th n 142 8-100 ft, e 60 ft, s 135 ft, ... 14 ... ft, to beg, por lots 1 and 2, blk B, imps and pers prop 7 44
60565 ...—In Moss Tract, map filed of record in the office of the Recorder ...

terest, in Moss Tract, map filed of record in the office of the Recorder of Alameda Co, lot 10, blk B........ 5 77

60595 J R Wilson—In Moss Tract, map filed of record in the office of the Recorder of Alameda Co, lot 13, blk D..... 3 16

60623 Mary S Pullman—In Moss Tract, map filed of record in the office of the Recorder of Alameda Co, lots 1, 2, 3, blk F 2 69

60624 Jessie D Chappel—In Moss Tract, map filed of record in the office of the Recorder of Alameda Co, lot 4, blk F.... 1 23

60636 C A Pickard—In Moss Tract, map filed of record in the office of the Recorder of Alameda Co, lots 25 and 26, blk F 4 46

60652 William Nicol—In Moss Tract, map filed of record in the office of the Recorder of Alameda Co, lot 23, blk G... 2 47

60660 J S Metzler—In Moss Tract, map filed of record in the office of the Recorder of Alameda Co, lots 9 and 10, blk H 4 46

60661 Mary Figh—In Moss Tract, map filed of record in the office of the Recorder of Alameda Co, lots 12 and 13, blk H, and imps........ 5 77

60667 L Rosenberg—In Moss Tract, map filed of record in the office of the Recorder of Alameda Co, lot 19, blk H..... 2 47

60672 Frank C and Alice Duval—In Moss Tract, map filed of record in the office of the Recorder of Alameda Co, lots 1 and 2, blk 1, imps and pers prop 6 05

60686 J S Metzler—In Moss Tract, map filed of record in the office of the Recorder of Alameda Co, lot 20, blk 1........ 2 49

60690 Christina E Peterson — In Moss Tract, map filed of record in the office of the Recorder of Alameda Co, lot 24, blk I........ 2 49

60709 Lulu S Taylor — In Moss Tract, map filed of record in the office of the Recorder of Alameda Co, lot 14, blk J.... 2 48

60709 Lulu S Taylor—In Moss Tract, map filed of record in the office of the Recorder of Alameda Co, lot 15, blk J 2 48

60729 Anna Thilo et al—In Moss Tract map filed of record in the office of the Recorder of Alameda Co, lot 22, blk K 1 23

60733 San Francisco and Oakland Mutual Loan Assn—In Moss Tract, map filed of record in the office of the Recorder of Alameda Co, lot 4, blk L, and imps........ 15 80

60750 C E Palmer—In Moss Tract, map filed of record in the office of the Recorder of Alameda Co, lots 1 to 3, blk M, and imps 7 81

60756 M J Caldwell — In Moss Tract map filed of record in the office of the Recorder of Alameda Co, lot 18, blk M 1 83

60780 Viola Hull—In Moss Tract, map filed of record in the office of the Recorder of Alameda Co, lot 26, blk N.. 2 49

60781 Viola Hull—In Moss Tract, map filed of record in the office of the Recorder of Alameda Co, lot 25, blk N.. 2 46

60807 Ella Randolph — In Moss Tract, map filed of record in the office of the Recorder of Alameda Co, lot 4, blk Q 1 83

60839 Ella Randolph — In Moss Tract, map filed of record in the office of the Recorder of Alameda Co, lots 16 and 17, blk S 3 14

60841 C E Moser—In Moss Tract, map filed of record in the office of the Recorder of Alameda Co, lots 18 and 19, blk S, and imps........ 5 05

60867 Security Bank and Trust Company — Mortgagee's interest in Moss Tract, map filed of record in the office of the Recorder of Alameda Co, lots 6, 10, 11, 23, 24 and 25, blk U........ 1 96

60883 Kate O'Brien — In Moss Tract, map filed of record in the office of the Recorder of Alameda Co, lot 10, blk V.. 1 00

60899 Kate O'Brien — In Moss Tract, map filed of record in the office of the Recorder of Alameda Co, lot 15, blk W 1 00

60902 J T Chatel—Mortgagee's interest in Moss Tract, map filed of record in the office of the Recorder of Alameda Co, lots 19, 20, 23........ 3 41

IN STONE TRACT.

60925 John A Parker—In Stone Tract, map filed of record in the office of the Recorder of Alameda Co, ne 57 44-100 ft of sw 115 44-100 ft of lot 13, imps and pers prop...... 3 27

60926 John Rape—Mortgagee's interest in Stone Tract, map filed of record in the office of the Recorder of Alameda Co, ne 57 44-100 ft of sw 115 44-100 ft of lot 13..... 53 17

IN MADISON SQUARE.

60935 O N Kelly — In Madison Square, map filed of record in the office of the Recorder of Alameda Co, lots 36, 65, 66 .... 2 49

60935 O N Kelly — In Madison Square, map filed of record in the office of the Recorder of Alameda Co, lots 83, 84, 89 .... 2 49

60935 O N Kelly — In Madison Square, map filed of record in the office of the Recorder of Alameda Co, lots 90, 273 .... 1 83

60935 O N Kelly — In Madison Square, map filed of record in the office of the Recorder of Alameda Co, se 15 ft of lot 91 .... 1 18

60938 Lillie Carlson—In Madison Square, map filed of record in the office of the Recorder of Alameda Co, lot 198 and s 12 ft of lot 199, and imps 6 48

60956 J M and Mabel Ruth—In Madison Square, map filed of record in the office of the Recorder of Alameda Co, lot 230, and imps........ 17 77

IN MAP OF LAUREL GROVE PARK.

61003 James Ezla Davis—In map of Laurel Grove Park, map filed of record in the office of the Recorder of Alameda Co lots 15 to 18, blk D... 2 45

61014 Emma B Fenimon—In map of Laurel Grove Park, map filed of record in the office of the Recorder of Alameda Co lots 32 and 33, blk E... 99

61024 Ada I Burgess—In map of Laurel Grove Park, map filed of record in the office of the Recorder of Alameda Co lots 19 to 26, blk G.... 2 44

61052 Albert G Lawrence—In map of Laurel Grove Park, map filed of record in the office of the Recorder of Alameda Co lots 15 to 20, blk J, and imps 1 81

61055 Julia Collins—In map of Laurel Grove Park, map filed of record in the office of the Recorder of Alameda Co lots 7 and 8, blk J..... 3 09

61055 Julia Collins—In map of Laurel Grove Park, map filed of record in the office of the Recorder of Alameda Co lots 9 and 10, blk J, and imps 10 85

61062 Hilmer O Bishop—In map of Laurel Grove Park, map filed of record in the office of the Recorder of Alameda Co lots 24 to 27, blk K... 3 09

61064 John R McKenzie—In map of Laurel Grove Park, map filed of record in the office of the Recorder of Alameda Co, lots 26 to 33, blk L, and imps 15 36

61066 Hilmer O Bishop—In map of Laurel Grove Park, map filed of record in the office of the Recorder of Alameda Co, lots 34 to 43, blk L........ 6 37

61063 J Rosenthal—In map of Laurel Grove Park, map filed of record in the office of the Recorder of Alameda Co, lots 7 and 8 and n ½ of lot 9, blk L........ 1 72

61083 George W Johnson—In map of Laurel Grove Park, map filed of record in the office of the Recorder of Alameda Co, lots 41, 42, 43, blk N, and imps 6 97

61087 Charlotte Prosser—In map of Laurel Glen Park, map filed of record in the office of the Recorder of Alameda Co, lots 5 to 8, blk O, and imps 8 42

61100 State Savings Bank—Mortgagee's interest, in map of Laurel Grove Park, map filed of record in the office of the Recorder of Alameda [illegible]

61121 Continental Building and Loan Assn—Mortgagee's interest, in map of Laurel Grove Park, map filed of record in the office of the Recorder of Alameda Co, lots 32 to 35, blk R........ 14 71

61123 Adelaide P Armstrong — Mortgagee's interest, in map of Laurel Grove Park, map filed of record in the office of the Recorder of Alameda Co, lots 36 to 39, blk R...... 8 25

61125 F A Holton — Mortgagee's interest, in map of Laurel Grove Park, map filed of record in the office of the Recorder of Alameda Co, lots 40 to 43, blk R........ 9 56

IN ROSE TRACT.

61162 Z Tiffany—In Rose Tract, map filed of record in the office of the Recorder of Alameda Co, lot 10........ 1 17

61178 William M Coffee—In Rose Tract, map filed of record in the office of the Recorder of Alameda Co, lots 38 and 39 .... 1 82

61188 D McCarthy — Mortgagee's interest in Rose Tract, map filed of record in the office of the Recorder of Alameda Co, lots 201 and 202........ 3 16

61202 Oliver Hinckley—In Rose Tract, map filed of record in the office of the Recorder of Alameda Co, lot 235.. 1 17

61203 Tribune Publishing Company—In Rose Tract, map filed of record in the office of the Recorder of Alameda Co, lot 241 .... 1 17

61204 J F Catternick—In Rose Tract, map filed of record in the office of the Recorder of Alameda Co, lot 241 .... 1 17

61216 J G Poorman—In Rose Tract, map filed of record in the office of the Recorder of Alameda Co, lots 231 and 232 .... 1 83

MAP OF THE SUBDIVISION OF THE NE POR OF THE SATHER TRACT.

61250—Celia Kampfen—Map of the subdivision of the ne por of the Sather Tract, map filed for record in the office of the Recorder of Alameda Co, lot 3, blk 15, and imps 1 25

61254 Gus Smedman—Map of the subdivision of the ne por of the Sather Tract, map filed of record in the office of the Recorder of Aldmeda Co, s 38 ft of n 79 ft of lot 1, blk 10, and imps 1 96

IN MAP OF BOND TRACT.

61343 Christina Hirtzel—In map of Bond Tract, map filed of record in the office of the Recorder of Alameda Co, lots 7 and 8, and w 75 ft of lot 9 .... 6 95

IN STONE TRACT (SUB. OF LOTS 1 TO 5).

61365 Marie Knauer—In Stone Tract (sub of lots 1 to 5), map filed of record in the office of the Recorder of Alameda Co, lots 8 and 9, blk A 1 96

61444 M M Kelly—Mortgagee's interest, in Stone Tract (sub of lots 1 to 5), map filed of record in the office of the Recorder of Alameda Co, lots 4, 5 and 6, blk I 8 52

IN MARION TRACT.

61501 John A Parker—In Marion Tract, map filed of record in the office of the Recorder of Alameda Co, lots 62, 63, 64, 65, and imps.. 29 72

61509 Augustin C Martin—In Marion Tract—Map filed of record in the office of the Recorder of Alameda Co, pce of ld beg at the s cor of Marion Tract, th nw 50 ft by 62.30 ft ne........ 1 84

IN WARNER TRACT.

61545 Andrew Jones — Mortgagee's interest, in Warner Tract, map filed of record in the office of the Recorder of Alameda Co, lots 1 and 2, blk 1........ 37 70

61549 John S Dufton—In Warner Tract, map filed of record in the office of the Recorder of Alameda Co, lot 10, blk 1 .... 3 81

61554 Kate Jacobsen—In Warner Tract, map filed of record in the office of the Recorder of Alameda Co, se ½ lot 3, blk 2 .... 1 96

61559 Lucinda P Pointdexter—In Warner Tract re sub, lots 17, 18, 19, 20, map filed of record in the office of the Recorder of Alameda Co, lots 5 and 6, blk 2........ 3 81

61559 Lucinda P Pointdexter—In Warner Tract, re sub lots 17, 18, 19, 20, map filed of record in the office of the Recorder of Alameda Co, lot 7, blk 2........ 1 84

61559 Lucinda P Pointdexter—In Warner Tract, re sub lots 17, 18, 19, 20, map filed of record in the office of the Recorder of Alameda Co, lot 8, blk 2........ 1 83

61608 Irving S Metzler—In Warner Tract, map filed of record in the office of the Recorder of Alameda Co, lot 20, blk 6 .... 3 16

61612 Annie Clemence, Administratrix Mary Thomas Waldron — In Warner Tract, map filed of record in the office of the Recorder of Alameda Co, lot 1, blk 6.. 3 16

61624 J L Rose—Mortgagee's interest, in Warner Tract, map filed of record in the office of the Recorder of Alameda Co, lots 16 and 17, blk 7........ 13 79

61626 John S Dufton—In Warner Tract, re sub of por blk 8, map filed of record in the office of the Recorder of Alameda Co, lots 16 and 17, blk 8 .... 3 16

61633 Max C Schultz—In Warner Tract, re sub of por blk 8, map filed of record in the office of the Recorder of Alameda Co, lot 2, blk 8.. 1 83

61642 W C Lohman—In Warner Tract, map filed of record in the office of the Recorder of Alameda Co, lot 2, blk 10 .... 1 71

61664 Lettie Maxwell—In Warner Tract, sub of lot 6, map filed of record in the office of the Recorder of Alameda Co, lots 13 and 14, blk 11 .... 3 15

61678 Ira Vaughn—In Warner Tract, map filed of record in the office of the Recorder of Alameda Co, w ½ of lot 16, blk 11........ 1 83

61698 L Pointdexter—In Warner Tract, map filed of record in the office of the Recorder of Alameda Co, lot 14, blk 14........ 3 82

61708 Marie Jenkyn—In Warner Tract, map filed of record in the office of the Recorder of Alameda Co, lot 10, blk 15, and imps 5 82

61764 F L Miller—In Warner Tract, map filed of record in the office of the Recorder of Alameda Co, lot 19, blk 20 .... 2 50

61781 G W A Blethan—In Warner Tract, map filed of record in the office of the Recorder of Alameda Co, lots 19 and 20, blk 23 .... 1 96

61789 M A Dorn—In Warner Tract, map filed of record in the office of the Recorder of Alameda Co, lot 9, blk 24 .... 2 49

61811 Mrs J E Dillon—In Warner Tract, map filed of record in the office of the Recorder of Alameda Co, lot 16, blk 25 .... 1 72

61811 Mrs J E Dillon—In Warner Tract, map filed of record in the office of the Recorder of Alameda Co, lot 17, blk 25 .... 1 72

61827 Oscar C Staley—In Warner Tract, map filed of record in the office of the Recorder of Alameda Co, lot 1, blk 27 .... 7 16

61827 Oscar C Staley—In Warner Tract, map filed of record in the office of the Recorder of Alameda Co, lot 1, 2, blk 27 .... 1 93

61827 Oscar C Staley—In Warner Tract, map filed of record in the office of the Recorder of Alameda Co, lot 3, blk 27 .... 1 83

61864 E M Hatch—In Warner Tract, map filed of record in the office of the Recorder of Alameda Co, lots 1 and 2, blk 29 .... 1 63

[illegible] W [illegible] Kramer—In Warner Tract, map filed of [illegible]

corder of Alameda Co, lot 17, blk 30........ 1 83

61875 Sastenees Chamberlain — In Warner Tract, map filed of record in the office of the Recorder of Alameda Co, lots 5 and 6, blk 30, and imps.. 3 82

61879 Anna L Ferris—In Warner Tract, map filed of record in the office of the Recorder of Alameda Co, lot 6, blk 31.... 2 49

61892 Margery Clinton—In Warner Tract, map filed of record in the office of the Recorder of Alameda Co, lot 1, blk 33, and imps 6 81

61895 Maud J Bettencourt — In Warner Tract, map filed of record in the office of the Recorder of Alameda Co, w 50 ft of e ½ of lot 2, blk 33, and imps 3 83

61932 William Jacobs—In Warner Tract, resubdivision of blk 34, map filed of record in the office of the Recorder of Alameda Co, lot 26, blk 34, and imps 3 91

61937 Mary E Fleming—In Warner Tract, resubdivision lot 34, map filed of record in the office of the Recorder of Alameda Co, lot 38, blk 34.... 2 44

61937 Mary E Fleming—In Warner Tract, map filed of record in the office of the Recorder of Alameda Co, lot 39, blk 34... 99

61942 E A Turner—In Warner Tract, resubdivision of blk 34, map filed of record in the office of the Recorder of Alameda Co, lots 44 and 45, blk 34 .... 3 16

61954 Katie Keating—In Warner Tract, resubdivision of blk 34, map filed of record in the office of the Recorder of Alameda Co, lot 64, blk 34......1 83

61956 Clara A Collins—Mortgagee's interest, in Warner Tract, resubdivision of blk 34, map filed of record in the office of the Recorder of Alameda Co, lot 68, blk 34........ 5 37

61974 Ada M Scranton—In Warner Tract, resubdivision of blk 34, map filed of record in the office of the Recorder of Alameda Co, lot 100, blk 34.... 1 84

IN ALVIN TRACT.

62045 Henry Meyer — Mortgagee's interest, in Alvin Tract, map filed of record in the office of the Recorder of Alameda Co, lots 43, 44, 47, 48, 112, 113, 114, and lot 49, except por assessed to Henry White.... 11 13

IN LINDA PARK.

62071 R Redwood—In Linda Park, map filed of record in the office of the Recorder of Alameda Co, lot 65 and n ½ of lot 64, blk B........ 1 23

62078 Mrs S E Maus—In Linda Park, map filed of record in the office of the Recorder of Alameda Co, lots 9 and 10, blk C, and imps........ 3 34

62085 Nellie L Potter—Mortgagee's interest, in Linda Park, map filed of record in the office of the Recorder of Alameda Co, lots 24 and 25, blk D 4 39

62089 William G Henshaw—In Linda Park, map filed of record in the office of the Recorder of Alameda Co, entire blk E 17 46

62108 Anton Bjerke — In Linda Park, map filed of record in the office of the Recorder of Alameda Co, lot 7, blk I, and imps 4 75

IN WESTALL TRACT.

62110 Alfred M Vandenburgh—In Westall Tract, map filed of record in the office of the Recorder of Alameda Co, lots 77 to 80 inc, blk A, and imps 3 08

62110 Alfred M Vandenburgh—In Westall Tract, map filed of record in the office of the Recorder of Alameda Co, lots 81 to 84 inc, blk A, and imps 5 03

62114 James W Bennett—In Westall Tract, map filed of record in the office of the Recorder of Alameda Co, lots 1 and 2, blk A........ 1 79

62122 Amanda Vohrs—In Westall Tract, map filed of record in the office of the Recorder of Alameda Co, lots 93 to 96, blk A 2 44

62131 Israel Bernstein—In Westall Tract, map filed of record in the office of the Recorder of Alameda Co, lots 145 to 180, blk B, and imps........ 1 15

62134 Alfred Smith — In Westall Tract, map filed of record in the office of the Recorder of Alameda Co, lots 123 to 126, blk B 2 45

IN ANDREW JONES TRACT.

62159 Henry L and Mary Faust—In Andrew Jones Tract, map filed of record in the office of the Recorder of Alameda Co, sw 10 ft of lot 4 and ne 3 ft of lot 5, blk A........ 1 85

62171 George W Beatty—In Andrew Jones Tract, map filed of record in the office of the Recorder of Alamdea Co, lot 8, blk C........ 2 50

62172 A Jones and W R Damon—In Andrew Jones Tract, map filed of record in the office of the Recorder of Alameda Co, lot 9, blk C........ 2 50

62196 Guiseppe Del Carlo—In Andrew Jones Tract, map filed of record in the office of the Recorder of Alameda Co, lot 5, blk E........ 4 48

62205 Americo Buchigianni—In Andrew Jones Tract, map filed of record in the office of the Recorder of Alameda Co, lot 27, blk F........ 2 50

62237 Joseph J Laventhal—In Andrew Jones Tract, map filed of record in the office of the Recorder of Alameda Co, lot 5, blk I........ 2 50

62251 Albert Saloni — In Andrew Jones Tract, map filed of record in the office of the Recorder of Alameda Co, lot 7, blk I........ 2 50

62258 A Jones—Mortgagee's interest, in Andrew Jones Tract, map filed of record in the office of the Recorder of Alameda Co, pce of ld beg at a pt of intersection of w l of Jones ave with the s l of 2d st, th sw 100 ft by 150 ft nw, blk J........ 8 46

62259 J J Stone—In Andrew Jones Tract, map filed of record in the office of the Recorder of Alameda Co, pce of ld beg at a pt on the n l of 3d st, 90 ft e fm Elmhurst ave, th e 40 ft by 250 ft deep n, blk J 4 49

62265 A Jones—In Andrew Jones Tract, map filed of record in the office of the Recorder of Alameda Co, lot 5, blk J.. 3 15

62275 Ellen Randolph—In Andrew Jones Tract, map filed of record in the office of the Recorder of Alameda Co, lot 17, blk K, and imps........ 1 83

62296 John S Oliveira—In Andrews Tract, map filed of record in the office of the Recorder of Alameda Co, lot 7, blk L.... 2 49

62304 Agostino Giovannoni—In Andrew Jones Tract, map filed of record in the office of the Recorder of Alameda Co, lot 19, blk M........ 2 50

62309 Pasquale Priviati—In Andrew Jones Tract, map filed of record in the office of the Recorder of Alameda Co, lot 13, blk M........ 2 50

62315 Abraham Strather—In Andrew Jones Tract, map filed of record in the office of the Recorder of Alameda Co, lot 6, blk N........ 2 50

IN BERTHIER'S ADDITION TO JONES TRACT.

62325 Manuel S Duarte—In Berthier's Addition to Jones Tract, map filed of record in the office of the Recorder of Alameda Co, lot 12, blk 1 1 17

62326 Frank Birazza—In Berthier's Addition to Jones Tract, map filed of record in the office of the Recorder of Alameda Co, lot 26, blk 1...... 1 19

62330 John Churcia—In Berthier's Addition to Jones Tract map filed of record in the office of the Recorder of Alameda Co, lots 24 and 25, blk 1.... 1 83

62337 Globato Cuneo—In Berthier's Addition to Jones Tract, map filed of record in the office of the Recorder of Alameda Co, lots 15 and 16, blk 2........ 1 52

IN ELMHURST PARK.

62364 L M M Hargraves—In Elmhurst Park, map filed of record in the office of the Recorder of Alameda Co, lots 5 and 6........ 1 52

62378 Frank Baldacci—In Elmhurst Park, map filed of record in the office of the Recorder of Alameda Co, lots 61 and 62. [illegible]

[illegible] Munk—In Elmhurst [illegible]

the office of the Recorder of Alameda Co, lot 18........ 1 17

62385 Mrs E Spawr—In Elmhurst Park, map filed of record in the office of the Recorder of Alameda Co, lot 82........ 75

62402 Frank Cornevalli—In Elmhurst Park, map filed of record in the office of the Recorder of Alameda Co, lots 33 and 34........ 1 83

62412 J H Deering—In Elmhurst Park, No 2, map filed of record in the office of the Recorder of Alameda Co, lots 103 and 104........ 1 83

IN ELMHURST PARK NO 2.

62417 Hazel A Cookson—In Elmhurst Park No 2, map filed of record in the office of the Recorder of Alameda Co, lot 69. 1 17

62421 Florinda Del Carlo—In Elmhurst Park No 2, map filed of record in the office of the Recorder of Alameda Co, lot 15 1 19

62423 Elmhurst Land Company—In Elmhurst Park No 2, map filed of record in the office of the Recorder of Alameda Co, lot 117........ 1 17

62433 Augusta Munk—In Elmhurst Park No 2, map filed of record in the office of the Recorder of Alameda Co, lot 74 1 17

62434 R and A Munk—In Elmhurst Park No 2, map filed of record in the office of the Recorder of Alameda Co, lots 79, 80, 81........ 2 50

62438 L L Maddux—In Elmhurst Park No 2, map filed of record in the office of the Recorder of Alameda Co, lots 24 and 25........ 1 83

62444 Richard and Augusta Munk—In Elmhurst Park No 2, map filed of record in the office of the Recorder of Alameda Co, lots 78 and 121, and imps........ 4 49

62446 J H Deering—In Elmhurst Park No 2, map filed of record in the office of the Recorder of Alameda Co, lot 102 1 17

IN LUDOVINA IVEY TRACT.

62455 D U and L J Toffelmier—In Ludovina Ivey Tract, map filed of record in the office of the Recorder of Alameda Co, lot 1........ 4 49

62455 D U and L J Toffelmier—In Ludovina Ivey Tract, map filed of record in the office of the Recorder of Alameda Co, lot 2........ 3 16

62455 D U and L J Toffelmier—In Ludovina Ivey Tract, map filed of record in the office of the Recorder of Alameda Co, lot 3........ 3 16

62455 D U and L J Toffelmier—In Ludovina Ivey Tract, map filed of record in the office of the Recorder of Alameda Co, lot 4........ 4 49

IN FRUITVALE ADDITION TRACT.

62476 Margaret A Murdent — In Fruitvale Addition Tract, map filed of record in the office of the Recorder of Alameda Co, lots 27 and 84...... 6 31

62485 George R Warren—In Fruitvale Addition Tract, map filed of record in the office of the Recorder of Alameda Co, lot 5........ 1 72

62487 Sarah H Wilson—In Fruitvale Addition Tract, map filed of record in the office of the Recorder of Alameda Co, lot 16........ 1 72

62488 Sackett Brothers Company—In Fruitvale Addition Tract, map filed of record in the office of the Recorder of Alameda Co, lot 19........ 3 73

62515 Frank C and Sadie Kercher—In Fruitvale Addition Tract, map filed of record in the office of the Recorder of Alameda Co, lot 246, and imps.. 8 92

IN RHODA TRACT.

62526 Oscar Goerig — In Rhoda Tract, map filed of record in the office of the Recorder of Alameda Co, lot 5........ 1 79

IN MAP OF JESSIE JONES TRACT.

62557 Annie Thornton—In map of Jessie Jones Tract, map filed of record in the office of the Recorder of Alameda Co, lots 177 to 184........ 5 67

62567 James W Bennett—In map of Jessie Jones Tract, map filed of record in the office of the Recorder of Alameda Co, w por of lots 2, 4, 6, 8, 10, and imps........ 8 90

TAIT'S ADDITION TO ALLENDALE.

62569 Margaret Seger—In Tait's Add to Allendale, map filed of record in the office of the Recorder of Alameda Co, lots 14 and 15........ 4 38

IN EDEN TOWNSHIP.

"A."

63007 Joseph F Abren—E por of ne ¼ of sec 6.2 s, 2 w, 88.06 acres, and imps........ 20 43

63007 Joseph F Abren—Pers prop.. 9 19

63037 Julius Alves—In Haywards Park Homestead Union, map filed of record in the office of the Recorder of Alameda Co, lot 9, blk 4, and imps........ 12 22

63037 Julius Alves—Pers prop...... 4 65

63062 Archbishop of San Francisco—Tract of land bounded ne by ld of Peraira, se by Ward Creek, sw by Catholic Cemetery, nw by Walpert st, 2.9 acres........ 7 02

"B"

63113 Jacob Williams — Mortgagee's interest in Hayward Tract, map filed of record in the office of the Recorder of Alameda Co, lots 8 to 12, blk 6........ 4 67

63123 John Enos Braba—Tract of land bounded n by San Lorenzo creek, e by ld of J F de Costa, s by ld of J F de Costa, w by ld of R J Wynne, 5 13-100 acres, and imps 4 39

63125 M P and Annie F Beishaw—Tract of land bounded n by county road No 1556, e by ld of Antone R Serpa, s by ld of Osterloch, w by ld of Osterloch, 2 50-100 acres, imps and pers prop........ 3 76

63149 Frank M Barrett—Fractional por of n ½ of sec 30, T 2 s, R 1 w, 86.34 acres........ 16 74

63156 L H Burd—Tract of land bounded n by ld of C Meyers, e by ld of Sorrenson and Machado, s by ld of C Lampher, w by ld of C Meyers and Redwood rd, 5 acres, imps and pers prop.. 3 13

"C"

63185 Estate of John Chisholm—In tide land, Survey No 102, por of sec 23, T 3 s, R 3 w, 50 acres 5 83

63265 F G Cardoza—In Haywards Park Homestead Union, map filed of record in the office of the Recorder of Alameda Co, lots 1 and 3, and imps. 12 23

63300 Joel Christian — Tract of land bounded n by county road No 1009, e by ld of J C Jensen, s by ld of Russell, w by ld of Russell, 5 acres, imps and pers prop 2 39

63306 Frederick Cremer—Tract of land bounded n by ld of Souza, e by ld of Maxwell, s by Quarry st, w by ld of Martin, 5 acres, imps and pers prop........ 1 89

63313 Robert Christie — Tract of land bounded n by ld of A D Wilson, e by Redwood rd, s by ld of A D Wilson, w by ld of A D Wilson, 5 acres and imps 8 57

63313 Robert Christie—Pers prop. 3 13

63317 John Bickel — Mortgagee's interest in Langan Tract, lot 3, contg 5.89 acres..... 27 87

"D"

63363 Jose S Dutra—In Ashland Tract, map filed of record in the office of the Recorder of Alameda Co, tract of land bounded n by ld of Maria A Furtado, e by Ashland av, s by ld of Jose Dutra et al, w by ld of Shiman et al, 1 acre and imps;

Also tract of land bounded n by ld of Central Pacific Railroad, e by ld of Leal, s by ld of Marlin, w by ld of Pereira, 3 acres and pers prop........ 1 15

63373 Annie Dethlefson—Tract of land bounded n by Roberts landing rd, e by ld of Anderson, s by ld of Peterson, w by ld of Dethlefson, 2.66 acres, imps and pers prop.... 1 16

63390 Darbee & Immel Oyster Co—In Tide Lands, fractional [illegible]

T 3 s, R 3 w, 71 acres..... 2 26

63390 Darbee & Immel Oyster Co—In Tide Lands, fractional se ¼ of sec 15, T 3 s, R 3 w, 129 acres........ 3 61

63390 Darbee & Immel Oyster Co—In Tide Lands, fractional nw ¼ of sec 15, T 3 s, R 3 w, 104 acres........ 2 96

63390 Darbee & Immel Oyster Co—In Tide Lands, n ½ of sw ¼ of sec 15, T 3 s, R 3 w, 80 acres 2 35

63390 Darbee & Immel Oyster Co—In Tide Lands, se ¼ of sw ¼ of sec 15, T 3 s, R 3 w, 40 acres 1 73

63390 Darbee & Immel Oyster Co—In Tide Lands, entire sec 16, T 3 s, R 3 w, 640 acres.. 16 62

63390 Darbee & Immel Oyster Co—In Tide Lands, n ½ and se ¼ of sec 17, T 3 s, R 3 w, 480 acres........ 12 27

63390 Darbee & Immel Oyster Co—In Tide Lands, se ¼ of sec 20, T 3 s, R 3 w, 160 acres 4 21

63395 Mary F Donovan—Tract of ld bounded n by San Leandro creek, e by ld of Donovan, s by ld of Nellie Mathews, w by ld of Mary Tormey, 10 acres........ 36 93

63408 J L Daniels—In Tide Lands, s ½ and fractional ne ¼ of sec 15, T 3 s, R 3 w, 424 acres 11 02

63408 J L Daniels—In Tide Lands, all of sec 16, T 3 s, R 3 w, 640 acres 16 60

63408 J L Daniels—In Tide Lands, se ¼ of sec 17, T 3 s, R 3 w, 160 acres 4 20

63408 J L Daniels—In Tide Lands, e ½ of sec 20, T 3 s, R 3 w, 320 acres 8 56

63408 J L Daniels—In Tide Lands, all except por of se ¼ of sec 21, T 3 s, R 3 w, 630 acres 15 99

63408 J L Daniels—In Tide Lands, por lying nw of 5-mile limit, sec 22, T 3 s, R 3 w, 190 acres 5 46

63409 Walter Doan—Tract of ld bounded n by road, e by wood rd, s by ld of Christie, w by ld of Wilson, 10 acres and imps........ 20 42

63409 Walter Doan—Pers prop.... 1 82

63415 Charles F Daley—An undivided ½ interest in Haywards Park Homestead Union, map filed of record in the office of the Rcorder of Alameda Co, lots 3 to 11... 5 07

"E."

63420 Mrs F Evans—In Haywards Park Homestead Union, map filed of record in the office of the Recorder of Alameda Co, lot 3 .... 2 49

63427 George M Eaton—Lot 15 and por lot 14, 13.37 acres, and imps 51 51

63427 George M Eaton—Pers prop 3 13

63430 D J Evans—Tract of land bounded n by ld of Fernando, e by County Road Haywards to Niles, s by ld of Powers, w by ld of Meek estate, 5 acres, and imps.. 5 72

"F."

63508 Mary E Frazer—Tract of land bounded n by Dublin Road, e by ld of Isaac Collins, s by San Lorenzo creek, w by ld of P Harder imps and pers prop.. 3 25

"G."

63504 L F Gould—In Stanton Tract No 1, map filed of record in the office of the Recorder of Alameda Co, part of plot 30, 31.34 acres, and imps 9 22

63594 L F Gould—Pers prop 1 82

63609 Jose V Gonsalves—In Knox Tract, map filed of record in the office of the Recorder of Alameda Co, lots 8 and 9, blk A, and imps.... 2 45

"H."

63619 Andrew N Hansen—Tract of land bounded n by ld of Bohnitz, e by Jansen Road, s by ld of M J Alves, w by Crow Canon Road, 37.50 acres, and imps 4 03

63619 Andrew N Hansen—Pers prop 2 98

63620 Mary Linhoop—Mortgagee's interest, tract of land bounded n by ld of Bohnitz, e by Jensen Road, s by ld of M J Alves, w by Crow Canon Road, contg 37 53 acres 16 92

63623 Jens P Hansen—Tract of land bounded n by ld of M P Hansen, e by ld of Joel Russell est, s by ld of Mrs Clawiter, w by ld of J B Tucksen, 20 acres, imps and poll tax 1905 .... 4 50

63638 J M Lapierre—Mortgagee's interest, s por of w ½ of se ¼ of sec 30, t 3 s, r 1 w, containing 51.60 acres. 6 33

63641 Lillian Hickmott—Tract of land bounded n by ld of Julia Cahill, e by ld of H Dittman, s by Mattox road, w by Redwood road, and ld of Madison and Winton, 35.77 acres, and and imps 168 54

63660 Marcus Halverson — In Ward Tract, map filed of record in the office of the Recorder of Alameda Co, lots 9, 10, 11 and w 6 91-100 ft of lot 12, blk 2, and imps 6 73

63698 Rufus Howe—Tract of land bounded n by Independent School lot, e by ld of McDonald, s by county road to Dublin, w by Crow canon, 4 acres imps and pers prop 2 98

"K."

63800 James Proctor — Mortgagee's interest, tract of land bounded n by ld of Strobel and Neudeck, e by ld of J E Van Hoosear and Kimball, s by ld of W S Van Hoosear, w by ld of Contra Costa Water Company containing 10 acres.. 4 87

63826 A W Schafer—Mortgagee's interest, tract of land bounded n by ld of Carrie Mendel, e by ld of Machado, s by ld of L Blaucky, w by Redwood Road, containing 5 acres 12 93

63862 D C McColgan—Mortgagee's interest, in Knox Tract, map filed of record in the office of the Recorder of Alameda Co, lot 19...... 3 77

"L."

63866 Antone Louis and Enos J Stanton, tract of land bounded n by ld of J B Silva, e by ld of O J Santos, s by ld of Holy Ghost Association, w by Laurel st, 12-100 acres and imps.. 7 94

63880 Amanda and Joseph C Littlejohn, tract of land bounded n by ld of A C Hansen, e by ld of Kraudson, s by 2d av e, w by ld of O'Neill, 8 acres, and imps and pers prop 4 63

"M."

63913 Manuel Marciel—Tract of land bounded n by ld of Mrs M Brown, e by ld of A M King et al, s by ld of Silva, w by Laurel ave, 2 acres, and imps and pers prop 3 12

63947 C H Maloon—Tract of land bounded n by ld of B F Maloon, e by Crow Canon road, s by ld of B Maloon, w by ld of Jensen, 18.59 acres, and imps 12 80

63964 Mary L Maxwell—Tract of land bounded n by ld of J E Souza, e by ld of E A Haines, s by ld of Christensen et al and Quarry road, w by ld of Azevedo, 25.22 acres, and imps 24 30

63978 Joseph C and John C Mello—Lot 3 and sw ¼ of sec 32, t 1 s, r 2 w, 166.75 acres, and imps 23 95

63978 Joseph C and John C Mello—Pers prop 6 72

63980 Bank of Hayward—Mortgagee's interest, tract of land bounded n by ld of Murdock, e by ld of Bank of Hayward-Martin et al, s by ld of Strobel, Neudeck and Mortensen, w by Contra Costa Water Company, contg 646 57-100 acres......103 69

64000 Charles Molon—Tract of land bounded n by Walpert st, e by ld of Pereira, s by San Lorenzo creek, w by ld of Archbishop of San Francisco, 11.01 acres, and imps 21 83

64000 Charles Melon—Pers prop.. 3 27

64032 William Mohring—In partition map of Leonard Stone estate, map filed of record in the office of the Recorder of Alameda Co, n por of 4 acres, and imps.... 3 41

64057 Frank A Mattos—Tract of land bounded n by ld of J E George, e by county road [illegible]

Bank of Hayward, w by ld of H Maybury, 92-40 acres, imps and pers prop 4 22

64062 Charles R Moore—Tract of land bounded ne by ld of John Silver et al, se by ld of Bettencourt et al and Cemetery ave, sw by Cemetery ave and ld of Maria Silva, nw by ld of Moura, 18 42-100 acres, and imps.. 57 25

64068 Meek Estate Water Company—In Meek Creek Tract, lot 16; 7.39 acres, and imps 47 41

64068 Meek Estate Water Company—Tract of land bounded ne by ld of Catter, nw by ld of Joseph, sw by San Lorenzo creek, 19-100 acres 1 80

64071 Claus W Moeller—Tract of land bounded n by ld of Bauchy, e by ld of Machado, s by ld of Machado and Moller et al, w by Redwood Road, 4 acres, and imps........ 33 12

64071 Claus W Moller—Pers prop.. 4 62

"M."

64108 Sophia Nielson—In map No 3, por of Nielson Tract, map filed of record in the office of the Recorder of Alameda Co, lot 5, 2 50-100 acres 4 15

64129 John Olsen—Tract of land bounded n by ld of Pestdorf, e by Central Pacific Railroad, s by ld of A Johnson and Hannings, w by ld of Kuck and private road, 7 21-100 acres, imps and poll tax year 1905 .... 4 50

"O."

64155 L C Smith—Mortgagee's interest, n por of nw ¼ of sec 9, T 4 s, R 2 w, contg 40 acres 6 74

"P."

64195 Charles E Palmer—In Ashland Orchard Tract, map filed of record in the office of the Recorder of Alameda Co, lot 4, 2 11-100 acres........ 25 29

64199 Charles Prowse—In Ashland Tract, map filed of record in the office of the Recorder of Alameda Co, tract of land bounded n by ld of Baptista, e by Ashland av, s by ld of M V Fortado, w by ld of Shirman et al, 75-100 acres.. 2 98

64199 Charles Prowse — Tract of land bounded n by ld of Cardoza, e by Ashland ave, s by ld of Mattos, w by ld of Shirman, 75-100 acres........ 2 98

64204 Nicolai Peterson—In Laurel Farm Tract, map filed of record in the office of the Recorder of Alameda Co, lot 29, 10 23-100 acres, and imps..... 1 74

64212 Mary Peterman — Tract of land bounded n by ld of Mary Peterman, e by Eden Creek, s by Eden Creek, w by ld of N P Michelsen, 4 35-100 acres 1 55

64212 Mary Peterman — Tract of land bounded n by ld of Drost, e by ld of Mary Peterman, s by ld of Michelsen, w by ld of Drost, 11 70-100 acres........ 2 58

64228 Louis Titus—Mortgagee's interest, tract of land bounded n by ld of Marsicano and B and E Eden, e by ld of E A Oliver, s by ld of Peterman, w by ld of Michaelson, Peterman and Drost, contg 113 25-100 acres 157 06

64242 Pacific Oyster Company—In Tide Lands, sw ¼ of sw ¼ of sec 15, T 3 s, R 3 w, 40 acres........ 1 74

64242 Pacific Oyster Company—In Tide Lands, ne ¼ of sec 20, T 3 s, R 3 w, 160 acres.. 4 22

64242 Pacific Oyster Company—In Tide Lands, fracl sec 21, T 3 s, R 3 w, 622 acres...... 15 36

64242 Pacific Oyster Company—In Tide Lands, w ½ of w ½ of sec 22, T 3 s, R 3 w, 106 acres........ 2 98

64242 Pacific Oyster Company—In Tide Lands, w ½ of nw ¼ of sec 28, T 3 s, R 3 w, 80 acres........ 2 37

64242 Pacific Oyster Company—In Tide Lands, fracl n ½ of s ½ of nw ¼ of sec 28, T 3 s, R 3 w, 36 acres........ 1 74

64242 Pacific Oyster Company—In Tide Lands, ne¼ of sec 29, T 3 s, R 3 w, 160 acres, and imps........ 17 88

64242 Pacific Oyster Company—Pers prop........ 12 92

64245 James Frandsen — Mortgagee's interest, in San Lorenzo, map filed of record in the office of the Recorder of Alameda Co, tract of land bounded n by Main st, e by Central Pacific Railroad, s by ld of J J Kennedy, w by ld of Morlin........ 6 68

64264 Elmer E and D Posten—In San Lorenzo, map filed of record in the office of the Recorder of Alameda Co, tract of land bounded n by Main st, e by ld of Posten, s by ld of Kennedy, w by ld of Monot, por lot 28........ 4 22

"R."

64289 William Roberts—In Tide Lands, sec 11, 3 s, 3 w..... 2 99

64292 Manuel P Rosa—In Ashland Tract, map filed of record in the office of the Recorder of Alameda Co, tract of land bounded n by ld of T S Leal, e by Ashland ave, s by ld of F D Silva, w by ld of Shiman et al, 2 acres, imps and pers prop........ 1 82

64300 Manuel S De Rose—Tract of land bounded n by ld of Vierra, e by ld of Vierra, s by ld of R S Farrelly, w by ld of S De Rose, 4 75-100 acres, and imps........ 21 32

64318 Hannah Rogers and Manuel Cambra — Possession of that por lying n of San Leandro Creek of e ½ of sw ¼ of sec 31, T 1 s, R 2 w, 24 acres, and imps........ 5 20

64357 Mary Roggan—In Baaron Homestead, map filed of record in the office of the Recorder of Alameda Co, lots 1, 2, 3, 18 23 100 acres, and imps and pers prop........ 3 83

64367 Jerome Rodrigues—Tract of land bounded n by ld of J Rodrigues, e by ld of Strawbridge, s by ld of Russell, w by Main st, 1 50-100 acres, imps and pers prop........ 1 88

64371 J H Ravekes—Tract of land bounded n by Estudillo ave, e by ld of A Meyer and Bellevue Park, s by Joaquin ave, w by Grand ave, 11 30-100 acres, and imps.... 19 94

"S."

64389 Andrew Smith — Tract of land bounded n by ld of Estate of Blodt, e by ld of A Hyde, s by ld of Hygerlund and Johnson, w by ld of Johnson and County road, 6 61-100 acres, and imps.... 17 21

64391 Jose S Sequeira—Tract of land bounded n by County road, e by ld of M J Soares, s by ld of Estate of Mrs Meek, w by ld of A R Serpa, 10 acres, imps and poll tax 1905........ 4 50

64450 Mrs B Silva—Tract of land bounded n by ld of Maxwell, e by ld of Calderio, s by ld of Azevedo, w by ld of Maxwell, 6 45-100 acres, and imps........ 12 24

64451 Mrs B Silva—Pers prop..... 2 56

64469 Enoch Sanders—Tract of land bounded n by ld of Jensen, e by ld of Palmtag and Heyer, s by County road to Dublin, w by private road to Jensen Landing, 129 43-100 acres, and imps........ 55 62

64482 Thomas J Silva—Tract of land bounded n by ld of Soren Jacobsen, e by Mt Eden and Alvarado road, s by ld of M Faiera, w by ld of J Oliveira, 1 acre, and imps 7 31

64483 John F Stanton and Anna Maria Whelton—In Stanton Tract No 1, map filed of record in the office of the Recorder of Alameda Co, tract of land bounded n by ld of Jardine, e by ld of Mary Stanton, s by ld of F J Cardozo, w by ld of E O Webb, 5.47 acres.. 9 85

64493 Smith Oyster Company—In Tide Lands, sec 16, 17, 20, and n ½ of sec 29, t 3 s, r 3 w, and sw 1-4 sec 15, t 3 s, r 3 w, 2400 acres... 59 97

64524 Andrew Jones—Mortgagee's interest, in Bellevue Park, map filed of record in the office of the Recorder of Alameda Co, lot 12, blk 3.. 1 54

64528 Enoch Sanders—Pce of ld bd nw and s, by land of Enoch Sanders, e by ld of Jensen 14.48 acres........ 4 02

64533 M J Alameda—Mortgagee's interest, tract of land bounded n by ld of M J Alameda, e by county road No 248, and lot of Everett, [illegible]

erett, w by ld of Alameda, contg 1 acre........ [illegible]

64585 Charles F Suss—In Stanton Tract No 1, map filed of record in the office of the Recorder of Alameda Co, lot 32, 6.29 acres 6 73

Farm Tract, map filed of record in the office of the Recorder of Alameda Co, e por lot 11, 10 acres and imps 37 82

64596 W H Spencer—Pers prop.. 3 13

64609 M B Bettencourt—Mortgagee's interest, in Meek Soto Tract, map filed of record in the office of the Recorder of Alameda Co, por lot 14, contg 7 acres 18 76

"T."

64641 A H Tickell—In Bellevue Park Tract, map filed of record in the office of the Recorder of Alameda Co, lots 10 and 11, blk 3........ 2 04

"U."

64655 Unknown Owners—In Tide Lands, sec 10, t 3 s, r 3 w, lot 1 .... 1 74

64655 Unknown Owners—In Tide Lands sec 10, t 3 s, r 3 w, lot 2 .... 1 74

64655 Unknown Owners—In Tide Lands, sec 10, t 3 s, r 3 w, lot 3 .... 1 74

64655 Unknown Owners—In Tide Lands, sec 10, t 3 s, r 3 w, lot 4 .... 1 74

64655 Unknown Owners—In Tide Lands, sec 10, t 3 s, r 3 w, lot 5 .... 1 74

64655 Unknown Owners—In Tide Lands, sec 10, t 3 s, r 3 w, lot 6 .... 1 74

64655 Unknown Owners—In Tide Lands, sec 10, t 3 s, r 3 w, por lots 12 and 13........ 1 74

64655 Unknown Owners—In Tide Lands, sec 10, t 3 s, r 3 w, lot 14 .... 1 74

64655 Unknown Owners—In Tide Lands, sec 10, t 3 s, r 3 w, lot 15 .... 1 74

64655 Unknown Owners—In Tide Lands, sec 10, t 3 s, r 3 w, lot 16 .... 1 74

64655 Unknown Owners—In Tide Lands, sec 10, t 3 s, r 3 w, lot 17 .... 1 74

64655 Unknown Owners—In Tide Lands, sec 10, t 3 s, r 3 w, lot 18 .... 1 74

64655 Unknown Owners—In Tide Lands, sec 10, t 3 s, r 3 w, lot 19 .... 1 74

64655 Unknown Owners—In Tide Lands, sec 10, t 3 s, r 3 w, lot 20 .... 1 74

64655 Unknown Owners—In Tide Lands, sec 10, t 3 s, r 3 w, lot 31 .... 1 74

64655 Unknown Owners—In Tide Lands, sec 10, t 3 s, r 3 w, lot 32 .... 1 74

64655 Unknown Owners—In Tide Lands, sec 11, t 3 s, r 3 w, lot 6 .... 1 74

64655 Unknown Owners—In Tide Lands, sec 11, t 3 s, r 3 w, lot 7 .... 1 74

64655 Unknown Owners—In Tide Lands, sec 11, t 3 s r 3 w, lot 8 .... 1 74

64645 Unknown Owners—In Tide Lands, sec 11, t 3 s, r 3 w, lot 9 .... 1 74

64645 Unknown Owners—In Tide Lands, sec 11, t 3 s, r 3 w, lot 10 .... 1 74

64645 Unknown Owners—In Tide Lands, sec 11, t 3 s, r 3 w, lot 23 .... 1 74

64655 Unknown Owners—In Tide Lands, sec 11, t 3 s, r 3 w, lot 21 .... 1 74

64655 Unknown Owners—In Tide Lands, sec 11, t 3 s, r 3 w, lot 27 .... 1 74

64655 Unknown Owners—In Tide Lands, sec 11, t 3 s, r 3 w, lot 28 .... 1 74

64655 Unknown Owners—In Tide Lands, sec 15, t 3 s, r 3 w, lot 1 .... 1 11

64655 Unknown Owners—In Tide Lands, sec 11, t 3 s, r 3 w, lot 6 .... 1 11

64655 Unknown Owners—In Tide Lands, sec 14, t 3 s, r 3 w, lot 7 .... 1 11

64655 Unknown Owners—In Tide Lands, sec 11, t 3 s, r 3 w, lot 8 .... 1 12

"W."

64721 John F Ward—In Ward Tract, map 1892, map filed of record in the office of the Recorder of Alameda Co, por lots 1 to 28 inc, and lots 31 and 32, blk 5.... 12 64

64734 Michael Weiss—Tract of land bounded n by ld of M C Peterson, e by private road, s by Kelley st, w by ld of William Allen, and private road, 3 63 acres, imps and pers prop........ 1 80

64740 Mrs Grace Webb—In Haywards Park Homestead Union, map filed of record in the office of the Recorder of Alameda Co, lot 8, blk 9 .... 2 44

64750 Henry Coffey—Mortgagee's interest, tract of land bounded n by Dublin road, e by ld of est of Caton, s by ld of Wood and San Lorenzo creek, w by ld of Slaughter et al, contg 5 acres 9 26

IN MURRAY TOWNSHIP.

"B."

65037 F F Baldwin—W ½ of nw ¼, ne ¼ of nw ¼ and nw ¼ of ne ¼, sec 20, t 5 s, r 4 e, 160 acres 5 28

65042 Daniel Bagley—SW ¼ of sec 8, t 5 s, r 3 e, 160 acres 7 28

65052 Bank of Livermore — In Southern Addition, adj to Livermore, map filed of record in the office of the Recorder of Alameda Co, lots 8, 9, 10, blk 73........ 4 09

65054 John Bruns—Nw ¼ sec 17, t 2 s, r 4 e, 160 acres and ne ¼ sec 18, t 2 s, r 4 e, 160 acres, imps and pers prop. 9 38

65072 E C Bruce—Ne ¼ of sec [illegible], t 4 s, r 4 e, 16 acres........ 6 47

65075 Thomas J Barbour—In Rancho El Valle de San Jose, map filed of record in the office of the Recorder of Alameda Co, plot 6 of sub of Cresta Blanca, tract of land bounded n by ld of Wetmore Bowen Co, e by ld of H Petersen, s by ld of Wm E and H H Patterson, w by ld of Wetmore Bowen Co, 164 acres 24 32

"C."

65161 L McClure — Mortgagee's interest, sw ¼ of sec 28, t 4 s, r 3 e, 160 acres........ [illegible]

"D."

65169 M James Davis—In Rancho El Valle de San Jose, map filed of record in the office of the Recorder of Alameda Co, tract of ld bd n by county rd and ld of H B Wagoner, e by lds of Bank of Livermore and C A Sankey, s by lds of Morin's and Andrew Peterson, w by ld of Kate Rudolph, por plot 25, 63.37 acres, and imps.. 71 97

65175 John Dean — Possessory Claims, nw 1-4 of sec 14, t 3 s, r 4 e, 160 acres........ 8 25

65176 Estate of Ellen Desmond—Nw ¼ of sec 22, t 2 e, r 3 e, 160 acres, and imps 16 10

65191 W A Blinn—Mortgagee's interest, s ½ of ne ½ and lot 2, sec 4, t 5 s, r 3 e, 120 acres 5 72

65330 A F Buffum — Mortgagee's interest, n ½ of n ½ of sec 20, T 4 s, R 3 e, 160 acres.. 2 92

"F"

65217 Chris Flannagan—A triangular pce of ld bd n and se by ld of C A Workman, sw by county road leading fm Dublin to Livermore, and imps.. 7 07

65225 H E Campbell—Mortgagee's interest in Rancho El Valle de San Jose, map filed of record in the office of the Recorder of Alameda Co, tract of ld bd n by lds of M Murray and Auspacher Bros, e by lds of J Wagoner and J Anderson, s by county rd, w by county rd, 463 acres........167 19

65232 L Valponi—Mortgagee's interest in Lots 5 to 9 and se 1-4 sec 23, T 3 s, R 2 e, 160 83-100 acres........ 29 06

"H"

65296 Ellen C Hamilton—W ½ and w ½ of e ½ of sec [illegible], T [illegible] s, R 3 e, 480 acres, and imps .... [illegible]

"J"

65315 John Lewis — Mortgagee's interest por se ¼ of sec [illegible], T 3 s, R 2 e, lots 3 and [illegible], 14 acres .... [illegible]

"K"

[illegible]

interest s ½ of nw ¼ and lot 18 in s ½ of ne ¼ of sec 8, T 3 s, R 4 e, 90 acres 7 25

"L."

J B Leclerc—Nw ¼ of sec 8, T 5 s, R 3 e, 160 acres.. 3 83

"M"

66374 M Madison—In Rancho El Valle de San Jose, map filed of record in the office of the Recorder of Alameda Co, tract of ld bd n by ld of Bank of Livermore e by ld of Auspacher Bros, s by College av, w by ld of A Clark, being por of plot H, and imps 10 63
66374 M Madison—Pers prop... 1 76
66382 Jane Foote Martin—Mortgagee's interest in ne ¼ of sec 34, T 2 s, R 2 e, 160 acres, and in Rancho El Valle de San Jose, plot H, 317.85 acres... 126 71
66388 J A and Mary E Mulqueeney—Undivided ½ int each in nw ¼ sec 34, T 2 s, R 3 e, 160 acres... 6 81
66383 J A and Mary E Mulqueeney—Undivided ½ int each in N ½ of nw ¼ sec 8, T 3 s, R 4 e, 80 acres... 2 44
J A and Mary E Mulqueeney—Undivided ½ int each in nw ¼ sec 34, T 3 s, R 4 e, 160 acres... 6 33
J A and Mary E Mulqueeney—Undivided ½ int each in n ½ and se ¼ and s ½ of sw ¼ sec 2, T 3 s, R 3 e, 560 acres ... 19 93
J A and Mary E Mulqueeney—Undivided ½ int each in ne ¼ sec 10, T 3 s, R 3 e, 160 acres... 6 33
J A and Mary E Mulqueeney—Undivided ½ int each e ½ of sec 36, T 2 s, R 3 e, 320 acres... 12 16
J A and Mary E Mulqueeney—Undivided ½ int each in w ½ of sec 30, T 3 s, R 4 e, 320 acres... 11 43
J A and Mary E Mulqueeney—Undivided ½ int each in s ½ sec 31, T 2 s, R 4 e, 320 acres... 12 16
J A and Mary E Mulqueeney—Undivided ½ int each in entire sec 12, T 3 s, R 3 e, 640 acres, and imps.. 29 64
J A and Mary E Mulqueeney—Undivided ½ int each in entire sec 18, T 3 s, R 4 e, 640 acres... 19 93
J A and Mary E Mulqueeney—Undivided ½ int each in sw ¼ sec 5, T 3 s, R 4 e, 153 acres... 5 60
J A and Mary E Mulqueeney—Undivided ½ int each in s ½ and frac ne ¼ sec 6, T 3 s, R 4 e, 469 acres, and imps ... 17 93
J A and Mary E Mulqueeney—Undivided ½ int each in w ½ sec 36, T 2 s, R 3 e, 320 acres... 9 72
J A and Mary E Mulqueeney—Undivided ½ int each in s ½ of s ½ and n ½ of ne ¼ sec 24, T 3 s, R 3 e, 240 acres ... 10 21
J A and Mary E Mulqueeney—Undivided ½ int each in w ½ sec 20, T 3 s, R 4 e, 324 acres ... 9 72
66408 Estate of J West Martin—All that por lying in Alameda Co of se ¼ and sw ¼ of sec 13, T 2 s, R 1 e, 60 acres ... 6 46
Joseph Mears—E ½ of ne ¼ sec 28, T 4 s, R 3 e, 80 acres ... 5 27
H S Bridge—Mortgagee's interest in Rancho Las Positas, map filed of record in the office of the Recorder of Alameda Co, plot J, lots 13, 14, 18, 523 acres;
Also, in Rancho Las Positas, map filed of record in the office of the Recorder of Alameda Co, tract of ld bd n by county rd and lds of Johnson, Miller and Hartman, e by ld of Owens, s by C P R R Co, w by ld of Geo May, 407 acres... 43 37

"N"

66447 M Nunan—Se ¼ sec 8, T 2 s, R 3 e, 160 acres and imps 20 73
66457 J Kroeger—Mortgagee's interest in Rancho Las Positas, tract of ld bd n by ld of J Ersart, e by ld of E Rice, s by county rd No 1515, w by ld of F R Fassett 17 19

"O"

66472 O T Owen—Entire sec 14, T 4 s, r 3 e, 640 acres and imps ... 28 68

"P"

66501 John C Peterson—Pce of ld nw cor of nw ¼ sec 15, T 2 s, R 3 e, 3 acres... 1 69
66518 J E Reyes—E ½ of se ¼ sec 6, T 4 s, R 3 e, 80 acres 6 46

"R"

66531 John W Robertson—Tract of ld bd n by Town of Livermore, e by county rd, s by ld of D N Teeter, w by ld of D M Teeter, 4 65-100 acres, and imps ... 13 64
66531 John W Robertson — Tract of ld bd n by Town of Livermore, e by ld of Knowles, s by ld of Knowles, w by county rd, 4 acres... 2 44

"S."

66563 Paul and Otto Schultz—Se ¼ sec 4, T 3 s, R 3 e, 160 acres, imps and pers prop.. 10 58
66570 Anton Silva—Tract of ld bounded n by county rd, e by lds of F Perez and J Sallow, s by ld of Greenbaum, w by ld of S S Graham, 1 acre, and imps... 2 29
Henry Stanl—In Rancho el Valle de San Jose, map filed of record in the office of the Recorder of Alameda Co, tract of ld bounded n by lds of H B Wagoner and Geo C Edwards, e by ld of Pacific Mutual Ins Co, s by ld of S B Smith, w by county rd por plot 26, 102 58-100 acres, and imps.. 5 27
66593 S Seller—Mortgagee's interest, in Rancho el Valle de San Jose, map filed of record in the office of the Recorder of Alameda Co, tract of land bounded n by lands of H B Wagoner and Geo C Edwards, e by ld of Pacific Mutual Life Ins Co, s by ld of S B Smith, w by County rd, por plot 26, 102 58-100 acres ... 60 03

"T."

H R Crane—Mortgagee's interest, in Rancho el Valle de San Jose, map filed of record in the office of the Recorder of Alameda Co, tract of land bounded n by College ave, e by County rd and ld of G and M A Beck, s by ld of R Burke, w by ld of K Higuera, por plot 30, 3 40-100 acres.. 5 27
Ella Taylor — Tract of ld bounded n by county rd, e by ld of Calkins, s by ld of Greenbaum, w by ld of Sallon, 50-100 acres, and imps.. 6 46
Ella Taylor—Pers prop... 1 76

"W."

Andrew Winter—In Midway, tract of ld bounded n by County rd, e by ld of Feih and Carter, s by ld of Feih and Carter, w by ld of Feih and Carter, 2 50-100 acres, and imps ... 21 32
Andrew Winter—Pers prop.. 3 82
John H Wise—Se ¼ of nw ¼, sec 20, T 5 s, R 4 e, 40 acres ... 3 11

IN OAKLAND TOWNSHIP.

Breed and Bancroft—Mortgagee's interest, in Santa Fe Tract No 6, map filed of record in the office of the Recorder of Alameda Co, lot 54 ... 7 28

IN FAIRVIEW PARK.

Beatrice M Crooks—In Fairview Park, map filed of record in the office of the Recorder of Alameda Co, lot 1, blk 1... 10 69

IN VERNON PARK.

E K Cole—In Vernon Park, map filed of record in the office of the Recorder of Alameda Co, lot 19, blk U... 3 66
E K Cole—In Vernon Park, map filed of record in the ...

office of the Recorder of Alameda Co, lot 20, blk U... 3 66
66039 E K Cole—In Vernon Park, map filed of record in the office of the Recorder of Alameda Co, lot 21, blk U... 3 66
66039 E K Cole—In Vernon Park, map filed of record in the office of the Recorder of Alameda Co, lot 22, blk U... 3 66
66054 J G Fredericks—In Vernon Park, map filed of record in the office of the Recorder of Alameda Co, lot 26, blk W.. 12 92

IN BROADWAY VILLA TRACT.

66060 H Matheson—In Broadway Villa Tract, map filed of record in the office of the Recorder of Alameda Co, lot 5 ... 1 72
66060 H Matheson—In Broadway Villa Tract, map filed of record in the office of the Recorder of Alameda Co, lot 6 ... 1 72
66076 Helen Knudsen—In Broadway Villa Tract, map filed of record in the office of the Recorder of Alameda Co, lot 36 ... 3 33

IN BROADWAY TERRACE.

66081 Frank Clarke—In Broadway Terrace, map filed of record in the office of the Recorder of Alameda Co, lot 12, blk A 5 03
66084 E A McCarthy—In Broadway Terrace, map filed of record in the office of the Recorder of Alameda Co, lots 16 to 19 inc, blk A... 6 33
66087 E A McCarthy—In Broadway Terrace, map filed of record in the office of the Recorder of Alameda Co, lots 24 and 25, blk A... 3 41
66115 W A Knowles—In Broadway Terrace, map filed of record in the office of the Recorder of Alameda Co, lots 1 to 8, blk D ... 9 24
66119 Henry C Quiner—In Broadway Terrace, map filed of record in the office of the Recorder of Alameda Co, lot 21, blk D... 5 02
66119 Henry C Quiner—In Broadway Terrace, map filed of record in the office of the Recorder of Alameda Co, lot 22, blk D... 6 16
66119 Henry C Quiner—In Broadway Terrace, map filed of record in the office of the Recorder of Alameda Co, lot 23, blk D... 3 33
66119 Henry C Quiner—In Broadway Terrace, map filed of record in the office of the Recorder of Alameda Co, lot 24, blk D... 3 32
66119 Henry C Quiner—In Broadway Terrace, map filed of record in the office of the Recorder of Alameda Co, lot 25, blk D... 3 33
66119 Henry C Quiner—In Broadway Terrace, map filed of record in the office of the Recorder of Alameda Co, lot 26, blk D... 3 90
66119 Henry C Quiner—In Broadway Terrace, map filed of record in the office of the Recorder of Alameda Co, lot 27, blk D... 3 89
66119 Henry C Quiner—In Broadway Terrace, map filed of record in the office of the Recorder of Alameda Co, lot 28, blk D... 3 90
66119 Henry C Quiner—In Broadway Terrace, map filed of record in the office of the Recorder of Alameda Co, lot 29, blk D... 3 89
66122 Henry C Quiner—In Broadway Terrace, map filed of record in the office of the Recorder of Alameda Co, lot 36, blk D... 3 89
66122 Henry C Quiner—In Broadway Terrace, map filed of record in the office of the Recorder of Alameda Co, lot 37, blk D... 3 90
66122 Henry C Quiner—In Broadway Terrace, map filed of record in the office of the Recorder of Alameda Co, lot 38, blk D... 3 89
66122 Henry C Quiner—In Broadway Terrace, map filed of record in the office of the Recorder of Alameda Co, lot 39, blk D... 3 89
66122 Henry C Quiner—In Broadway Terrace, map filed of record in the office of the Recorder of Alameda Co, lot 40, blk D... 3 90
66122 Henry C Quiner—In Broadway Terrace, map filed of record in the office of the Recorder of Alameda Co, lot 41, blk D... 3 89
66122 Henry C Quiner—In Broadway Terrace, map filed of record in the office of the Recorder of Alameda Co, lot 42, blk D... 3 89
66122 Henry C Quiner—In Broadway Terrace, map filed of record in the office of the Recorder of Alameda Co, lot 43, blk D... 3 89
66122 Henry C Quiner—In Broadway Terrace, map filed of record in the office of the Recorder of Alameda Co, lot 44, blk D... 3 90
66122 Henry C Quiner—In Broadway Terrace, map filed of record in the office of the Recorder of Alameda Co, lot 45, blk D... 3 89
66123 C E Petersen—In Broadway Terrace, map filed of record in the office of the Recorder of Alameda Co, lots 46 and 47, blk D... 7 29
66127 W A Knowles—In Broadway Terrace, map filed of record in the office of the Recorder of Alameda Co, lots 10 and 11, blk E... 8 43
66132 Unknown Owners—In Broadway Terrace, map filed of record in the office of the Recorder of Alameda Co, lot 1, blk F... 1 71
66136 The McCarthy Company—In Broadway Terrace, map filed of record in the office of the Recorder of Alameda Co, lot 6, blk F... 1 72
66136 The McCarthy Company—In Broadway Terrace, map filed of record in the office of the Recorder of Alameda Co, lot 7, blk F... 1 71
66138 Linda M Adams—In Broadway Terrace, map filed of record in the office of the Recorder of Alameda Co, lots 19 and 20, blk F... 6 17
66143 Linda W Adams—In Broadway Terrace, map filed of record in the office of the Recorder of Alameda Co, lot 48, blk F... 3 32
66143 Linda W Adams—In Broadway Terrace, map filed of record in the office of the Recorder of Alameda Co, lot 47, blk F... 3 33
66152 Henry St G Hopkins—In Broadway Terrace, map filed of record in the office of the Recorder of Alameda Co, lot 19, blk G... 3 89
66153 Bessie G Cassell—In Broadway Terrace, map filed of record in the office of the Recorder of Alameda Co, lot 35, blk G... 5 03
66164 Jacob Berts—In Broadway Terrace, map filed of record in the office of the Recorder of Aameda Co, lot 26, blk H... 3 89
66171 A M Cleverly—In Broadway Terrace, map filed of record in the office of the Recorder of Alameda Co, lot 43, blk H... 2 76
66177 James Miller—In Broadway Terrace, map filed of record in the office of the Recorder of Alameda Co, lots 9 and 10, blk I... 3 41
66188 E W French—In Broadway Terrace, map filed of record in the office of the Recorder of Alameda Co, lot 28, blk J 3 33
66211 J H T Watkinson—Mortgagee's interest, in plot 33, map filed of record in the office of the Recorder of Alameda Co, tract of land bounded n by Ocean View ave, e by Rock Ridge and ld of Elizabeth Read, s by Vernon Park and ld of Elizabeth Read, w by ld of Olive Hamilton... 50 25
66216 J H T Watkinson—Mortgagee's interest, in Plat 33, map filed of record in the office of the Recorder of Alameda Co, tract of land bounded n by ld of Berkeley Rock Co, e by Broadway, s by Broadway, w by Vernon Park... 28 12

IN ROCK RIDGE.

66220 Margaret E Crocker — In Rock Ridge, map filed of record in the office of the Recorder of Alameda Co, lots 11-13 and 16, 14 53.100 acres... 90 95
66220 Margaret E Crocker — In Rock Ridge, map filed of record in the office of the Recorder of Alameda Co, lots 17, 18, 19, 12 78.100 acres. 68 34
66220 Margaret E Crocker — In Rock Ridge, map filed of record in the office of the Recorder of Alameda Co, lot 20... 40 07
66220 Margaret E Crocker — In Rock Ridge, map filed of record in the office of the Recorder of Alameda Co, lot 21, 8 61.100 acres... 23 12
66220 Margaret E Crocker — In Rock Ridge, map filed of record in the office of the Recorder of Alameda Co, lot 22, 6 22.100 acres... 20 30

IN FAIRVIEW TRACT—AMENDED MAP.

66240 George J Haggerty—In Fairview Tract—Amended map, map filed of record in the office of the Recorder of Alameda Co, lots 10 and 11, blk B... 6 81
66251 Realty Syndicate—In Fairview Tract—Amended map, map filed of record in the office of the Recorder of Alameda Co, pce of ld beg at the e cor of Sunnyside ave and Piedmont Cable Railroad, th e 15 ft by 248 ft deep s, por of blk B... 5 03
66268 Harriet A Smith—In Fairview Tract—Amended map, map filed of record in the office of the Recorder of Alameda Co, lots 27 and 28, blk C, and imps... 5 37

IN PIEDMONT CABLE TRACT—REVISED.

66281 Joseph M O'Brien—In Piedmont Cable Tract—Revised, map filed of record in the office of the Recorder of Alameda Co, lot 4... 7 29

IN VILLA NOVA TRACT.

66320 Anna R Jessen—In Villa Nova Tract, map filed of record in the office of the Recorder of Alameda Co, lots 48 and 49, and w ½ lot 47, and imps... 4 46

IN PIEDMONT TERRACE.

66324 J W Nye—In Piedmont Terrace, map filed of record in the office of the Recorder of Alameda Co, lot 2... 14 10
66333 A S Macdonald—In Piedmont Terrace, map filed of record in the office of the Recorder of Alameda Co, lot 8, 2 acres; in Piedmont Park, map filed of record in the office of the Recorder of Alameda Co, lot A, blk F.. 10 22

IN LINCOLN PARK.

66352 Albert D and Jennie M Williams — In Lincoln Park, map filed of record in the office of the Recorder of Alameda Co, lots 8, 9, 10, blk C, and imps... 1 07

IN BOWIE TRACT.

66399 George Budd — In Bowie Tract, map filed of record in the office of the Recorder of Aameda Co, lots 68 and 69, and imps... 24 24
66400 George L Rowland—Mortgagee's interest, in Bowie Tract, map filed of record in the office of the Recorder of Alameda Co, lots 68 and 69... 25 37

IN SATHER TRACT.

66403 Neal J McKeon—In Sather Tract, map filed of record in the office of the Recorder of Alameda Co, lot 11, s 26-78 100 ft of lot 10, and ne 2½ ft of lot 12, blk "A," imps and pers prop... 5 30
66407 John C Jorgensen—In Sather Tract, map filed of record in the office of the Recorder of Alameda Co, s 37½ ft of lot 12, blk A, and imps. 3 42
66413 L N Scammon—In Sather Tract, map filed of record in the office of the Recorder of Alameda Co, pce of ld beg at a pt on the ne line of Sunnyside av 50 ft se fm Lake av, th ne 111 94-100 ft, se 49 35-100 ft, sw 103 87-100, nw 50 ft to beg, por lots 7 to 10, blk B... 4 47
66415 Frank N Greeley—In Sather Tract, map filed of record in the office of the Recorder of Alameda Co, lot 15, blk B ... 3 41
66415 Frank N Greeley—In Sather Tract, map filed of record in the office of the Recorder of Alameda Co, n 20 48-100 ft of lot 16 and blk B. 2 44
66418 Ranson L and Edith L P Beach—In Sather Tract, pce of ld beg at a pt on the ne l of Sunnyside ave, th n 160 ft se fm Lake av, th n 103 87-100 ft to a pt distant at right angles se fm Lake ave 98.70 ft, th se 21.31 ft, th ne 34 71 ft, th se 29 80, sw 127.04, nw 51.60 ft to beg, por lots 7 to 11, blk B, imps and pers prop.. 2 90
66427 E V Huntington—In Sather Tract, map filed of record in the office of the Recorder of Alameda Co, lot 5, blk C.. 3 41
66432 F H Brooks et al, Trs—Mortgagee's interest in Sather Tract, map filed of record in the office of the Recorder of Alameda Co, lot 6, blk C ... 2 45
66438 Flora A Morrill—In Sather Tract, map filed of record in the office of the Recorder of Alameda Co, lots 19 and 20, blk C... 5 36
66438 Flora H Morrill—In Sather Tract, map filed of record in the office of the Recorder of Alameda Co, lot 25, blk C ... 3 42
66438 Flora A Morrill—In Sather Tract, map filed of record in the office of the Recorder of Alameda Co, lot 26, blk C ... 3 41
66448 Dwight Hutchinson—In Sather Tract, map filed of record in the office of the Recorder of Alameda Co, lots 23 and 24, blk C... 11 81

IN HUNTOON TRACT.

66503 Walter V Roheffs—In Huntoon Tract, map filed of record in the office of the Recorder of Alameda Co, lot 9, blk A ... 6 81
66503 Walter V Roheffs—In Huntoon Tract, map filed of record in the office of the Recorder of Alameda Co, lot 10, blk A ... 6 83
66504 Florence Donnelly—In Huntoon Tract, map filed of record in the office of the Recorder of Alameda Co, lot 13, blk A, and imps... 29 90
66505 Anna R Scholle — Mortgagee's interest in Huntoon Tract, map filed of record in the office of the Recorder of Alameda Co, lot 13, blk A ... 18 59
66507 Theodore C Bee—In Huntoon Tract, map filed of record in the office of the Recorder of Alameda Co, lot 3, blk B ... 6 83
66508 Varney W Gaskill—In Huntoon Tract, map filed of record in the office of the Recorder of Alameda Co, lot 8, blk B, and imps... 32 84
66508 Varney W Gaskill — Pers prop ... 13 50
66510 Wickham Haven—In Huntoon Tract, map filed of record in the office of the Recorder of Alameda Co, lot 7, blk B ... 7 32

IN TERMINAL TRACT.

66527 Fannie B Hill—In Terminal Tract, map filed of record in the office of the Recorder of Alameda Co, lot 12, blk B, imps and pers prop... 5 30

IN PIEDMONT TRACT.

66569 Wickham Haven—In Piedmont Tract, map filed of record in the office of the Recorder of Alameda Co, lot 57 ... 4 19
66572 Realty Syndicate—In Piedmont Tract, map filed of record in the office of the Recorder of Alameda Co, lot 16 and sw 10 ft of lot 18.. 14 07
66584 Eunice M Chace—In Piedmont Tract, map filed of record in the office of the Recorder of Alameda Co, lot 25 ... 11 23

IN MAP OF CENTRAL PIEDMONT TRACT.

66600 Realty Syndicate—In map of Central Piedmont Tract, map filed of record in the office of the Recorder of Alamda Co, lot 16, blk A.. 17 46
66600 John Coop—In map of Central Piedmont Tract, map filed of record in the office of the Recorder of Alameda Co, lot 3, blk A ... 7 79
66600 John Coop—In map of Central Piedmont Tract, map filed of record in the office of the Recorder of Alameda Co, n ½ lot 2, blk A... 4 14
66611 Realty Syndicate—In map of Central Piedmont Tract, map filed of record in the office of the Recorder of Alameda Co, lot 15, blk A.. 14 07
66611 Realty Syndicate—In map of Central Piedmont Tract, map filed of record in the office of the Recorder of Alameda Co, lot 1, blk A.. 18 59
66611 Realty Syndicate—In map of Central Piedmont Tract, map filed of record in the office of the Recorder of Alameda Co, lot 2, blk A.. 14 07
66631 Robert S Dollar—In map of Central Piedmont Tract, map filed of record in the office of the Recorder of Alameda Co, lot 3, blk D. 5 03
66634 Isaac Upham—In Map of Central Piedmont Tract, map filed of record in the office of the Recorder of Alameda Co, lot 8 and s 10 ft of lot 9, blk D ... 19 71
66644 Charles M Wiggins—In map of Central Piedmont Tract, map filed of record in the office of the Recorder of Alameda Co, lot 1, blk D.. 8 27
66671 Anna E Bolga—In Map of Central Piedmont Tract, map filed of record in the office of the Recorder of Alameda Co, lot 4, blk H.. 18 59
66702 Realty Syndicate — Mortgagee's interest, in map of Central Piedmont Tract, map filed of record in the office of the Recorder of Alameda Co, lots 19 and 20 and n 20 ft of lot 18, blk I ... 41 21
66703 H C Capwell—In Map of Central Piedmont Tract, map filed of record in the office of the Recorder of Alameda Co, s 10 ft of lot 7, blk I... 14 07
66703 H C Capwell—In map of Central Piedmont Tract, map filed of record in the office of the Recorder of Alameda Co, lot 8, blk I... 17 45
66703 H C Capwell—In Map of Central Piedmont Tract, map filed of record in the office of the Recorder of Alameda Co, n 40 ft of lot 9, blk I... 1 07
66710 Maude B Hadenfeldt—In map of Central Piedmont Tract, map filed of record in the office of the Recorder of Alameda Co n 50 ft of lot 2, blk J, imps and pers prop ... 7 79
66717 Henry L Clapp—In Map of Central Piedmont Tract, map filed of record in the office of the Recorder of Alameda Co, n 50 ft of lot 6, blk J ... 5 11
66722 M A Williamson—In map of Central Piedmont Tract, map filed of record in the office of the Recorder of Alameda Co, n 50 ft, lot 13, blk J ... 3 33
66725 M P Selby—Mortgagee's interest, in map of Central Piedmont Tract, map filed of record in the office of the Recorder of Alameda Co, lot 16 and n 5 ft of lot 15, blk J... 34 99
66741 J D McGilvray — Mortgagee's interest, in map of Central Piedmont Tract, map filed of record in the office of the Recorder of Alameda Co, lot 4, blk K . 72 86

IN REVISED MAP OF ROSE LAWN PARK.

66751 R M Fitzgerald—In revised map of Rose Lawn Park, map filed of record in the office of the Recorder of Alameda Co, pce of ld beg at the ne cor of Pagoda ave and e bdy l of city of Oakland, th n 2 ft, more or less, by 390 ft, more or less, e... 1 72
66761 R M Fitzgerald—In revised map of Rose Lawn Park, map filed of record in the office of the Recorder of Alameda Co, w 13 05-100 ft of lot 57 ... 1 09
66761 R M Fitzgerald—In revised map of Rose Lawn Park, map filed of record in the office of the Recorder of Alameda Co, w 13 6-12 ft of lot 56 ... 1 09
66766 Lizzie D Schrandt—In revised map of Rose Lawn Park, map filed of record in the office of the Recorder of Alameda Co, lots 36 and 37.. 3 89
66771 T M French—In revised map of Rose Lawn Park, map filed of record in the office of the Recorder of Alameda Co, lot 43... 6 72

IN PIEDMONT PARK.

66807 Henry Bratnober—In Piedmont Park, map filed of record in the office of the Recorder of Alameda Co, entire lots 1, 2, 3, 4, blk 1, and imps ...120 94
66826 Harvey B Lindsay—In Piedmont Park, map filed of record in the office of the Recorder of Alameda Co, w 82 ft of lot 10, blk 4, and imps 18 59
66830 Mrs Lucy Bray—In Piedmont Park, map filed of record in the office of the Recorder of Alameda Co, n 150 ft of lot 7, blk 5, and imps... 41 80

IN MAP OF THE PARK VIEW TRACT.

66838 Farmers and Merchants' Savings Bank — Mortgagee's interest, in map of the Park View Tract, map filed of record in the office of the Recorder of Alameda Co, lot 14 2 69
66840 George W Turner—In map of the Park View Tract, map filed of record in the office of the Recorder of Alameda Co, lot 16 and e 10 ft of lot 17... 6 16
66879 William C Peyton—In Plot 29, map filed of record in the office of the Recorder of Alameda Co, pce of ld beg at a pt on the sw l of plot 29, said pt being the most westerly cor of Tract A, mountain and hill lds, th se 280 ft to center l of Moraga rd, th n along said l 61 38-100 ft, ne 115 6-12 ft, se 99 ft, ne 149 82-100 ft, ne 66 ft, ne 172 93-100 ft, ne 13 86-100 ft, th leaving said road, nw 848 10-12 ft, sw 528 ft, to sw l of plot 29, th se 462 86-100 ft, to beg, and imps... 28 18

IN TUOHY'S SECOND ADDITION.

66941 V A Humphrey—In Tuohy's Second Addition, map filed of record in the office of the Recorder of Alameda Co, lot 1, blk D... 2 21
66946 Frederick Elliott—In Tuohy's Second Addition, map filed of record in the office of the Recorder of Alameda Co, lots 5 and 6, blk E... 4 87
66956 George Goldman — Mortgagee's interest, in Tuohy's Second Addition, map filed of record in the office of the Recorder of Alameda Co, lot 2, blk F... 1 71
66961 A I Goodfriend—In Tuohy's Second Addition, map filed of record in the office of the Recorder of Alameda Co, lot 22, blk F... 3 45
66964 John Touhy — In Tuohy's Second Addition, map filed of record in the office of the Recorder of Alameda Co, lot 25, blk F... 1 72
66985 Thomas Kelly—Mortgagee's interest, in Tuohy's Second Addition, map filed of record in the office of the Recorder of Alameda Co, lot 5, blk H.. 2 86

IN HIGHLANDS.

66997 Alice Richardson—In Highlands, map filed of record in the office of the Recorder of Alameda Co, lot 7, blk 1... 2 86

IN PERALTA PARK, SUBDIVISION OF LOTS 19, 20, 21, 31.

67059 Cahill and Hall Elevator Company—In Peralta Park, sub of lots 19, 20, 21, 31, map filed of record in the office of the Recorder of Alameda Co, lot 7... 4 05
67071 E Mills et al—In Peralta Park, sub of lots 19, 20, 21, 31, map filed of record in the office of the Recorder of Alameda Co, lot 29... 2 86
67077 L L [illegible]—In Peralta Park, sub of lots 19, 20, 21, 31, map filed of record in the office of the Recorder of Alameda Co, lots 39 to 51... 1 68
67084 C L Cook—In Peralta Park, sub of lots 19, 20, 21, 31, map filed of record in the office of the Recorder of Alameda Co, lot 67... 1 48
67086 B Kelsey—In Peralta Park, sub of lots 19, 20, 21, 31, map filed of record in the office of the Recorder of Alameda Co, lots 71 and 72... 5 22
67098 Mary T Gardner—In Peralta Park, sub of lots 19, 20, 21, 31, map filed of record in the office of the Recorder of Alameda Co, lots 114, 115, 116 6 98
67109 Oscar L Klepper—In Peralta Park, sub of lots 19, 20, 21, 31, map filed of record in the office of the Recorder of Alameda Co, lots 185 and 186.. 3 45
67113 C M Gaudin—In Peralta Park, sub of lots 19, 20, 21, 31, map filed of record in the office of the Recorder of Alameda Co, lot 187... 2 86
67113 C M Gaudin—In Peralta Park, sub of lots 19, 20, 21, 31, map filed of record in the office of the Recorder of Alameda Co, lots 191 and 192... 9 35

IN DOMINGO PERALTA HOMESTEAD.

67119 E L Fitzgerald—In Domingo Peralta Homestead, map filed of record in the office of the Recorder of Alameda Co, that por lying in the office of the Recorder of Alameda Co, that por lying n of town l of Berkeley and e of ld of Judson and Shepard, lot 8, and imps... 19 36

IN MAP OF NORTH TERRACE.

67122 H B Morris—In map of North Terrace, map filed of record in the office of the Recorder of Alameda Co, lots 85 and 86... 6 40

IN CHRISTIANIA TRACT.

67136 Emily S Smith—Mortgagee's interest, in Christiania Tract, map filed of record in the office of the Recorder of Alameda Co, lots 29 to 32 inc, blk E ... 8 71
67138 A P Lindberg—Mortgagee's interest, in Christiania Tract, map filed of record in the office of the Recorder of Alameda Co, lots 33, 34, 35, blk E ... 12 29
67177 A F Merriman—In Christiania Tract, map filed of record in the office of the Recorder of Alameda Co, lot 71 and n ½ of lot 72, blk F... 1 68
67178 C F Woranwood—In Christiania Tract, map filed of record in the office of the Recorder of Alameda Co, lots 74, 75, 76, blk F... 2 26
67180 Maggie J London—In Christiania Tract, map filed of record in the office of the Recorder of Alameda Co, lots 79 and 80... 1 69
67196 Judson and Shepard — Tract of ld bounded n by White & Driver Tract, e by White & Driver Tract, s by Cordonices creek, w by lds of San Francisco Chemical Co, sand hills, 10 acres 14 65

IN TIDE LANDS.

67204 Samuel R Crooks—In Tide Lands, map filed of record in the office of the Recorder of Alameda Co, that por in Alameda Co, sec 29, T 1 n, R 4 w, lot 30... 3 41
67210 John Hastings — In Tide Lands, por n of Berkeley town l, sec 5, T 1 s, R 4 w lot 2, 5 acres... 3 45

IN MAP OF UNIVERSITY HEIGHTS.

67211 Louis Titus—In map of University Heights, map filed of record in the office of the Recorder of Alameda Co, lot 11 ... 2 24
67216 Rudolph J and Hugo A Taussig—In map of University Heights, map filed of record in the office of the Recorder of Alameda Co, lots 9 and 10... 2 45
67222 E R Lamb—In map of University Heights, map filed of record in the office of the Recorder of Alameda Co, lot 80 ... 2 19

IN PIEDMONT SPRINGS TRACT.

67233 Grace B Wingate—In Piedmont Springs Tract, map filed of record in the office of the Recorder of Alameda Co, lots 23, 29, s 25 ft of lot 22, s 25 ft of lot 30, n 54 83-100 ft of lot 24, and n 50 ft of lot 28 ... 32 55

IN MAP OF THE COLBY TRACT.

67280 A D Colby—In map of the Colby Tract, map filed of record in the office of the Recorder of Alameda Co, lot 42 ... 7 29
67280 A L Colby—In map of the Colby Tract—Map filed of record in the office of the Recorder of Alameda Co, lot 64 ... 7 29
67280 A D Colby—In map of the Colby Tract, map filed of record in the office of the Recorder of Alameda Co, lot 65 ... 7 29
67284 Mary M C Speed—In map of the Colby Tract, map filed of record in the office of the Recorder of Alameda Co, lot 13... 7 29
67292 Norman B Mellu—In map of the Colby Tract, map filed of record in the office of the Recorder of Alameda Co, lot 44 ... 7 28

IN AMENDED MAP OF ALTA PIEDMONT TRACT.

67316 Kate C Burnham—In Amended map of Alta Piedmont Tract, map filed of record in the office of the Recorder of Alameda Co, lot 12 ... 15 21
67331 Wickham Havens — In Amended map of Alta Piedmont Tract, map filed of record in the office of the Recorder of Alameda Co, lot 20 ... 9 73
67335 Edward M Chadbourne—In Amended map of Alta Piedmont Tract, map filed of record in the office of the Recorder of Alameda Co, lot 50, and s 10 ft of lot 51 ... 7 55
67338 Nellie G Starger—In Amended map of Alta Piedmont Tract, map filed of record in the office of the Recorder of Alameda Co, n 30 ft of lot 55, and e 20 ft of lot 56... 6 33
67343 Wickham Havens — In Amended map of Alta Piedmont Tract, map filed of record in the office of the Recorder of Alameda Co, lot 70 ... 14 07
67346 James L Backer—In Amended map of Alta Piedmont Tract, map filed of record in the office of the Recorder of Alameda Co, lot 81, and imps ... 70 58
67352 Elsie Wartenwieler — In Amended map of Alta Piedmont Tract, map filed of record in the office of the Recorder of Alameda Co, lot 95 ... 11 81
67353 Georgea M Sperry—In Amended map of Alta Piedmont Tract, map filed of record in the office of the Recorder of Alameda Co, lot 97 ... 11 81
67359 Oscar P Bergstrom—In Amended map of Alta Piedmont Tract, map filed of record in the office of the Recorder of Alameda Co, lot 111 ... 8 27
67364 Oakland Bank of Savings—Mortgagee's interest, in Amended map of Alta Piedmont Tract, lot 134... 29 90

IN CLAREMONT.

67368 Claremont Park Company—In Claremont, in Amended map of Alta Piedmont Tract, lot 18, blk 5... 11 83
67369 Claremont Park Company—In Claremont, map filed of record in the office of the Recorder of Alameda Co, lot 2, blk 6 ... 11 81

IN DELL C WOODWARD'S SUBDIVISION OF PAGODA HILL.

67393 Pacific Surety Company—Mortgagee's interest, in Dell C Woodward's subdivision of Pagoda Hill, map filed of record in the office of the Recorder of Alameda Co, lots 19 to 1[illegible]... 16 [illegible]
67407 Central Pacific Railroad Company (a corporation)—Improvements situate on long wharf about 8000 ft more or less of wharf known as Long Wharf, beg at the intersection of said wharf with what is known as the Oakland Mole, and running th westerly toward Goat Island to the end of said wharf at or near the west boundary of the county of Alameda, including slips and wings at end of said wharf ...1528 63

IN PLEASANTON TOWNSHIP.

"C."

67573 Henry H Crane—In Batchelder Rancho, at Sunol, map filed of record in the office of the Recorder of Alameda Co, lots 47 and 48, and imps ... 1 02
67582 F S Curtner—An undivided ½ interest, all of e ½ of sec 21, s of Contra Costa l, sec 21, t 2 s, r 1 e, 120 acres, and imps ... 8 83
67582 F S Curtner—All of sec 22, s of Contra Costa line, sec 22, t 2 s, r 1 e, 280 acres.. 16 12
67587 Alfred Chaix—In Rancho El Valle de San Jose, map filed of record in the office of the Recorder of Alameda Co, por plot 7, tract land bounded n by county road to Livermore, e by ld of J L Wellbye, s by ld of H A W and W H Koopman, w by ld of H A W and W H Koopman, 20 30-100 acres, imps and pers prop ... 6 06

"D."

67609 B F Deal—In Sunol, tract of land bounded n by private road, e by county road, s by ld of William Day, w by ld of Day and Otto Van Raven, and imps 15 07
67615 J S Dungan—In Sunol, Walter block, entire 2.27 acres ... 5 71

"H."

67708 Lola A Hatcher—In Rancho El Valle de San Jose, map filed of record in the office of the Recorder of Alameda Co, tract of land bounded n by ld of P A and W A Hearst, e by county road to Pleasanton, s by ld of W H Donohue, w by county road to Dublin, 5 acres and imps ... 9 87

Mc.

67812 Wilson McCuen—Tract of land bounded n by ld of Michael Walsh, e by ld of Michael Walsh, s by ld of Spring Valley Water Works, w by ld of Spring Valley Water Works ... 2 58

"N."

67814 Carmine Nalar—SW ¼ of sec 12, t 5 s, r 2 e, 160 acres, and imps... 12 65

"R"

67842 F S Rowley—Por ne ¼ of ne ¼ sec 11, t 8 s, r 1 w, 10 acres, tract of land bounded n by ld of F G Boza, e by ld of Dougherty, s by ld of estate of E T Green, w by ld of estate of E T Green ... 2 78
67865 Angelo Regalia—In Rancho El Valle de San Jose, map filed of record in the office of the Recorder of Alameda Co, por plat 42, tract of land bounded n by by private road, e by private road, s by ld of B S Cope, w by ld of B S Cope, 10 acres, imps and pers props ... 9 38

"S"

67901 Gerard Schoof—In Rancho El Valle de San Jose, map filed of record in the office of the Recorder of Alameda Co, por plot 40, por lot 11, 6 02 acres ... 75
67904 H H Scawoll—In Batchelder Rancho Tract, lot 24, por nw ¼ of sec 8, t 4 s, r 1 e, 11.27 acres, and imps.. 21 32
67907 Machado Jose Silva—In Rancho El Valle de San Jose, map filed of record in the office of the Recorder of Alameda Co, por lot 37, Black and Rose Tract, tract of land bounded n by ld of John Antonio, e by ld of Manuel Antonio, s by ld of Hays, w by ld of E R Lillienthal et al, 25-100 acres, and imps ... 4 15
67908 Sunol Land and Improvement Company, in Batchelder Rancho, map filed of record in the office of the Recorder of Alameda Co, lots 30 to 33, and lots 36 to 38 ... 15 07
67908 Sunol Land and Improvement Company—In Batchelder Rancho, map filed of record in the office of the Recorder of Alameda Co, por lot 17, 6.32 acres ... 3 63

"T."

67928 Robert Thistlewaite — In Batchelder Rancho, map filed of record in the office of the Recorder of Alameda Co, tract 13, 2 50 acres and imps ... 6 74
67929 George Turner—In Rancho El Valle de San Jose, map filed of record in the office of the Recorder of Alameda Co, tract of land bounded n by ld of Florence Neusbaumer, e by county road, s by county road, w by ld of Florence Neusbaumer, and imps ... 4 67
67940 Tolliver Ariel Navigation Company, pce of ld bd n, e, s and w by ld of Frick, 200x500 ft e, and imps... 5 71
67940 Tolliver Ariel Navigation Company—Pers prop ... 44 90

"V."

67946 Charles C Volburg and F H Clark, Trustees—In Batchelder Rancho, map filed of record in the office of the Recorder of Alameda Co, tract of ld bounded n by ld of Batchelder, e by ld of Sunol Land and Improvement Company, w by Batchelder ave, 5 11-100 acres, and improvements.. 6 74

"W."

67955 Andrew Welch Company—Fractional ne ¼ of sec 2, T 5 s, R 1 e, 154 acres, and imps ... 18 01
67955 Andrew Welch Company—Pers prop ... 10 39

IN WASHINGTON TOWNSHIP.

"A."

68552 Frances Andreade—As per map of Estate of Jos Soares Sieldo, lot B, 2 889-1000 acres 4 63

"B."

68605 John E Brannon—Lots 1 and 2 and e ½ of nw ¼ and s ½ of sec 18, T 5 s, R 2 e, 480 acres, and imps... 53 04
68646 J C Bettencourt—Tract of ld bounded n by ld of J M Noyo, e by ld of J M Noyo, s by county rd fm Centerville to Niles, w by ld of M S Gomes, 30 acres, and imps 42 02
68657 W N Berry—In Decoto, lots 1 and 2, blk 82... 3 79
68686A J B Bernard—As per map Survey "V" N of Survey No 57, 13 90-100 acres... 2 15
68727 John P Bettencourt—Map of por property of Palmdale Co, lot 18, 14 acres... 15 55
68727 John P Bettencourt—Map of por property Palmdale Co, lot 19, 15 acres... 16 04

"C."

68747 Michael Connors—In Newark, lots 14 and 15, blk 6, and imps ... 5 42
68796 H D Compton—Tract of ld bounded n by ld of J B Horner, e by ld of Ladies' Town Hall Assn, s by county rd to Irvington, w by ld of M S Lemos, and imps... 5 99
68816 Mrs H T Crane—Tract of ld bounded n by Central Pacific Railroad, e by Central Pacific Railroad, s by county rd fm Mt rd to Alvarado, w by ld of S O K Anderson, 47 70-100 acres, and imps... 7 07
68816 Mrs A T Crane—Pers prop... 16 04
68823 C Castro—S ½ of nw ¼ and ne ¼ of nw ¼ of ne ¼ of sec 21, t 5 s, r 1 e, 160 acres. 21 35
Manuel S Castro—In Newark, map filed of record in the office of the Recorder of Alameda Co, lot 15, blk 23... 2 15
68901 J V Goularte—Mortgagee's interest, all of ne ¼ of sec 9, T 3 s, R 1 w, and por of se ¼ of sec 4, T 3 s, R 1 w, contg 260 33-100 acres... 11 88

"D."

68916 James Dillon and M Beardsley—Tract of ld bounded n by ld of F Pinheiro, e by ld of A J Rodrigues, s by ld of F Pinheiro, w by lds of M V Azevedo, 3 acres, and imps.. 3 64
68943 Frank P De Rose—Tract of ld bounded n by county rd fm Alvarado to Decoto, e by ld of J B Haines, s by ld of E H Dyer, w by County rd, from Alvarado to Decoto, 30 21-100 acres, and imps... 40 32

"E"

69011 Sarah E King—Mortgagee's interest, in Niles, map filed of record in the office of the Recorder of Alameda Co, lots 1 and 2, blk 57 ... 20 75
69016 Frank Enos—In Mission San Jose, map filed of record in the office of the Recorder of Alameda Co, tract of ld bounded n by ld of Mrs F Travares, e by ld of College of San Rafael, s by ld of F Enos, w by Ellsworth st... 1 00

"F."

69062 Maria C Fialho—In Newark, map filed of record in the office of the Recorder of Alameda Co, lot 10, blk 177... 2 16
69090 Josephine Fisher—In Niles, map filed of record in the office of the Recorder of Alameda Co, lots 11 and 12, blk 47 ... 5 91
69140 Susan Fox—In Newark, map filed of record in the office of the Recorder of Alameda Co, lots 14, 15, 16, blk 178 3 83

"G."

69163 Manuel S Gomes—Tract of ld bounded n by ld of J S Soares, e by ld of J G Bettencourt, s by county rd Centerville, 20 acres, and imps ... 29 80
69163 Manuel S Gomes—Tract of ld bounded n by ld of J S Furtado, e by ld of Stevenson, s by ld of R E Smith, w by ld of E Bettencourt, 10 50-100 acres, and imps... 15 80
69166 Joseph George—Tract of ld bounded n by ld of J H and C B Spring, e by ld of J H and C B Spring, s by ld of E Decoto, w by ld of Geo W Patterson, imps and poll tax 1905 ... 4 00
69198 Manuel S Gomes—Tract of ld bounded n by ld of A Rose, e by ld of Pacific Land Investment Co, s by county rd Newark to Alvarado, w by ld of M Francisco, 19 4-100 acres, and imps... 16 20
69208 Lucinda George—Tract of ld bounded n by ld of E George, e by ld of H F Baker, s by county rd Centerville to Alvarado, w by ld of George, 1 acre, and imps... 6 83
69208 Lucinda George—Tract of ld bounded n by ld of M G Rose, e by ld of H F Baker, s by ld of J George, w by ld of J Silva, 7 acres... 9 84
69224 Good Land Company—As per map Survey No 20, 131 2-100 acres ... 28 96
69224 Good Land Company—As per map Survey No 5, 163 1-100 acres ... 18 56
69225 Good Land Company—As per map of Rankin's Ranch, per division No 1, pce of ld bounded n and w by ld of Walpert, e and s by lds S V W Co, Kate Burke and self, 18 acres... 2 69
69240 Thomas Graham—In Newark, map filed of record in the office of the Recorder of Alameda Co, por of blk 185, and imps ... 5 42
69254 F D Goularte—Tract of ld bounded n by county rd Niles to Mission, e by lot 4, Palmdale Tract, s by ld of Antone L Silva, w by county rd No 1008, lot 3, 12 acres.. 26 78

"H."

69315 Ethel Hallett—In Newark, map filed of record in the office of the Recorder of Alameda Co, tract of ld bounded n by Elm st, e by ld of Pacific Land and Improvement Co, s by ld of Pacific Land and Improvement Co, w by George st, and imps... 3 23

"I."

69350 Ingra S Ingram—Tract of land bounded n by ld of M S Predo, e by Osgood av, s by ld of J S McCullough, w by Central Pacific Railroad, 10 acres... 12 64
69300 Josephine Curtner—Mortgagee's interest, tract of land bounded n by ld of Josephine Curtner, e by ld of Peters, s by ld of McCullough, w by Osgood ave, contg 5 50 100 acres... 6 81

"L."

69433 Antone D Lewis—Tract of land bounded n by County road to Mission San Jose, e by County road Niles to Irvington, s by ld of M Francis, w by ld of A L de Silva, 1 75-100 acres, imps and pers prop... 15 68
69447 Antone S Leina—In Newark, map filed of record in the office of the Recorder of Alameda Co, lots 14, 15, 16, blk 12, and imps... 4 84
69447 Antone S Leina—Pers prop.. 7 48
69457 John M Lowrie—In Decoto, map filed of record in the office of the Recorder of Alameda Co, tract of land bounded n by ld of F S Spring, e by County road, Mountain road to Jarvis Landing, s by ld of F S Spring, w by ld of F S Spring, blk "V" and imps.. 3 73
69466 John A Leal—In Niles, map filed of record in the office of the Recorder of Alameda Co, tract of land bounded n by ld of F C and J C Nunes, e by ld of W Butt, s by ld of J Davis, w by 30-ft driveway, and imps... 8 17
69473 William Leviston—Lots 3 and 4, sec 11, T 4 s, R 1 w, and lots 1 and 2, sec 14, T 4 s, R 1 w, 71 45.100 acres, and imps... 20 22
69478 Maria J Luna—In Decoto, map filed of record in the office of the Recorder of Alameda Co, lots 8, 13, 14, blk 83 ... 3 79

"M"

69537 G W and M N Mack—Tract of land bounded n by Lincoln st, e by ld of J H Imert, s by ld of M E Roderick, C Hirsh et al, w by ld of E H Frick ... 4 88
69548 James R Marshall—In Newark, map filed of record in the office of the Recorder of Alameda Co, lot 1, blk 177 ... 2 15
69550 O C Miller—N e ¼ of sec 18, T 5 s, R 2 e, 60 acres ... 4 84
69551 J B Richardson—Mortgagee's interest in n e ¼ of sec 18, T 5 s, R 2 e, 160 acres .. 11 47
69560 W H Moffit—Tract of land bounded n by ld of D Wiegman, e by ld of D Wiegman, s by ld of Faustino and M P Feeney and N st, w by Alameda creek, 6 acres, and imps... 5 60
69612 E J Madegan, Mrs L Sullivan and Mrs M McDermott—Tract of land bounded n by ld of Catherine Welch, e by ld of G W Bourman, s by ld of G W Bowman, w by Co Road, Alvarado to Jarvis Landing, 75-100 acres 1 05
69613 Mary Murphy—In Mission San Jose, map filed of record in the office of the Recorder of Alameda Co, tract of ld bounded n by ld of A J Rodrigues, e by ld of Julia Segrist, s by ld of F S Brown, w by Ellsworth st, and imps ... 6 33

"N."

69706 Niles Free Public Library—In Niles, map filed of record in the office of the Recorder of Alameda Co, lot 24, blk 57, and imps ... 4 88
69728 Manuel Oliver—Tract of ld bounded n by ld of Ross, e by ld of K A Watkins and M E Gibbons s by S P R R Co, w by S P R R Co, 1.30 acres, imps and pers prop ... 3 [illegible]

"P."

[illegible]074 Manuel S Peixoto—Tract of ld bd n by ld of H F Baker, e by Alameda creek and ld of M Cloudine, s by county road Decoto to Mathews Landing, w by ld of A P Machado, 16 37-100 acres, imps and pers prop........ 3 40
[illegible]57 Joaquin V Pereira—Tract of ld bounded n by ld of J N Amara, e by Osgood ave, s by ld of J F Rose, w by C P R R, 5 acres, imps and pers prop 1 08
[illegible]06 A M A Pickering—Mortgagee's interest, in Niles, map filed of record in the office of the Recorder of Alameda Co, lots 9-10-11-19-20, blk 66.. 15 83

"R."

[illegible]10 Roman Catholic Archbishop of San Francisco (a corporation)—Tract of ld bounded n by ld of J Madden, e by Co Road, Mission to Warm Springs s by ld of M E Hobson w by ld of M E and J Hobson, 5 acres 3 41
[illegible]0 Roman Catholic Archbishop of San Francisco (a corporation)—Tract of ld bounded n by ld of Josephnum Orphanage, e by ld of Josephnum Orphanage, s by ld of F D Martin, w by Valley st 6 34
[illegible]20 Roman Catholic Archibishop of San Francisco (a corporation)—In Niles, map filed of record in the office of the Recorder of Alameda Co, lots 9 to 12 inc 2 21
[illegible]36 Frank J Rogers—Tract of ld bounded n by ld of M J Rodrigues, e by ld of M J Rodrigues, s by ld of L de Souza, w by Mountain Rd, 1.50 acres 2 69
[illegible]56 Joseph Rodericks—Tract of ld bounded n by Co Road, Alvarado to Centerville, e by ld of L L Vierra, s by ld of J V Dias, w by ld of M R Rodericks, 50-100 acres, and imps 3 24
[illegible]67 M E Rodericks—In Irvington, map filed of record in the office of the Recorder of Alameda Co, tract of ld bounded n by ld of G W and M N Mack, e by ld of G W and M N Mack, s by Co Rd to Centerville, w by ld of C Hirsch, imps and poll tax 1906 .... 4 50
[illegible]68 John Schmidt—Mortgagee's interest, in Alvarado, map filed of record in the office of the Recorder of Alameda Co, tract of ld bounded n by ld of Althauser, e by Vallejo st, s by ld of P and E Piurder, w by Alameda Creek 14 10
[illegible]89 Joseph Roderick—In Niles, map filed of record in the office of the Recorder of Alameda Co, lots 2 and 3, blk 65, imps and pers prop 2 83
70001 Narcissus Rous—In Mission San Jose, map filed of record in the office of the Recorder of Alameda Co, lot 7, blk E 1 23
70001 Narcissus Rous—In Mission San Jose, map filed of record in the office of the Recorder of Alameda Co, por lots 29 and 30, blk E, and imps 1 23
[illegible]06½ L Riddle—Tract of ld bd n by ld of Leme, e by county rd to mission, s by ld of Powe, w by ld of Silveira, contg 9.71 acres, and imps. 20 76

"S"

70019 John Silva—Tract of ld bd n by Alameda creek, e by ld of M J Rose and L J and H George, s by county rd Alvarado to Centerville, w by ld of M Fereira, imps and poll tax 1905 .... 4 50
70026 John H Silveira—Tract of ld bd n by ld of F O Bunting, e by county rd Centerville to Jarvis Landing, s by ld of M Correa, w by ld of Est J W Patterson, imps, and poll tax 1905 .... 4 50
70063 F A Steel—In Irvington, map filed of record in the office of the Recorder of Alameda Co, tract of ld bd n by 3d st, e by Broadway st, s by ld of J Smith, w by ld of M Trenouth, and imps 9 26
70090 James N Smith—In Irvington tract of ld bd n by ld of T A Steel, e by Broadway st, s by ld of Trenouth, w by ld of Trenouth, and imps 8 73
70102 Lucy E Shinn and J C Shinn—An undivided ½ interest each in tract of ld bd n by C P R R and ld of Sullivan and Mortimer, e by ld of T Sullivan and Chas Evans, s by county rd Niles to Centerville, ld Nunes et al w by ld of J S Soares, J M Noys and California Nursery Co, 253 acre, and imps........ 346 40
70102 Lucy E Shinn and J C Shinn—Pers prop 23 75
70103 Fireman's Fund Insurance Company—Mortgagee's interest, tract of ld bd n by C P R R and ld of Sullivan and Mortimer, e by ld of T Sullivan and Chas Evans, s by county rd Niles to Centerville and ld Nunes et al w by ld of J S Soares, J M Noys and California Nursery Co 253 acres.. ..241 32
70197 John T Underwood—Mortgagee's interest fractional ne ¼ and fractional por of nw ¼ and e fractional por of se ¼ and ne fractional por of sw ¼ sec 31, T 4 s, R 2 w, 320 acres........ 18 56
70201 H A Snow—In Newark, map filed of record in the office of the Recorder of Alameda Co, lot 3, blk 174, and imps 10 37
70201 H A Snow—Pers prop.... 12 14
70207 Jose S Soares—Tract of land bounded n by ld of M E Valle, e by ld of J A Brewer, s by ld of K Johnson and E H Stevenson, w by county rd, 1697, 50 acres, and imps 2 70
70237 Spring Valley Water Works and Henry Pierce, claimants—Tract of ld bounded n by C P R R, e by ld of S V W W, s by Alameda creek, w by Alameda creek, 8 acres, and imps.. 11 46
[illegible]262½ A O Silveira—Pce of ld bd n by ld of Curtner, et al, e by ld of Curtner etal, s and w by ld of Pereira, 16 57-100 acres, and imps........ 22 91
[illegible]262½ A O Silveira—Pers prop.. 2 83

"T."

70269 E P Thorndyke—In Decoto, map filed of record in the office of the Recorder of Alameda Co, lots 5 to 12, blk 98, and imps........ 14 10
70269 E P Thorndyke—In Decoto, map filed of record in the office of the Recorder of Alameda Co, lots 2, 3, 14 and 15 blk 98........ 4 63
70298 Henry Curtner — Mortgagee's interest in Irvington, map filed of record in the office of the Recorder of Alameda Co, tract of land bounded n by ld of J Smith, e by Broadway st, s by ld of F L Blacow, w by ld of Wm Trenouth; also in Irvington, map filed of record in the office of the Recorder of Alameda Co, tract of land bounded n by First st, e by ld of W P Saxe, R Jessen, N L Babb et al, s by Third st, w by ld of E K Rix, F A Lee and J F Andrade........ 34 25
[illegible]302—Louise J Tyson—Tract of ld bounded n by ld of D Tyson, e by ld of F M Hudson, s by ld of J V Mociel, w by ld of E Tyson, 9 39-100 acres, and imps........ 4 33
[illegible]305 A S Terra—Tract of ld bounded n by ld of R Silva, e by county rd, Niles to Mowrey's Landing, s by ld of J F Fonesca, w by ld of J S Luiz, 1 acre, and imps........ 4 88

"V."

[illegible]342 Frances P Valante — In Decoto, map filed of record in the office of the Recorder of Alameda Co, lot 8, blk 73 .... 1 59

"W."

[illegible]54 W W Watkins—In Newark, map filed of record in the office of the Recorder of Alameda Co, lots 4 to 7, blk 178, and imps........ 14 33

JAMES B. BARBER,
Tax Collector of the County of Alameda, Cal.
Dated at Oakland [illegible]

Piedmont Sanitary District

DELINQUENT TAX LIST.

FOR THE YEAR 1906.

The Delinquent Tax List of Piedmont Sanitary District, in the County of Alameda, State of California, for the year 1906.

Sanitary Tax Sale for the year 1906.

Public notice is hereby given that default having been made in the payment of taxes due to the Piedmont Sanitary District, in the County of Alameda, State of California, for the year 1906, upon the property hereinafter described, the Tax Collector of the County of Alameda, by authority of law, did upon Monday, November 26th, 1906, at 6 o'clock P. M., and Monday, April 29th, at 6 o'clock P. M., levy upon said property. Now, therefore, I, James B. Barber, Tax Collector of the County of Alameda, State of California, will on

Wednesday the Third Day of July A. D. 1907

At the hour of 10 o'clock A. M. of said day, sell the same at public auction in the Tax Collector's office, in the County Court House of the County of Alameda, in the City of Oakland, unless the taxes delinquent, together with the costs and percentages, are paid, or so much thereof as may be necessary for such purposes

Public notice is further given that pursuant to the resolution of the Sanitary Board of said District, in making such sale, I will sell each of the respective parcels of property upon which said taxes are a lien to the person who will take the least quantity of land, or in case an undivided interest is assessed, then the smallest portion of the interest and pay the taxes and costs due, including fifty cents for each lot, piece or tract of land separately assessed Each purchaser at said delinquent tax sale will receive a certificate of sale from said Tax Collector and said real property will be sold subject to redemption within the time and upon the condition established by resolution of the Sanitary Board of said District.

JAMES B BARBER,
Tax Collector of the County of Alameda,
Dated at Oakland, this 5th day of June, 1907.

IN FAIRVIEW TRACT—AMENDED MAP

76005 George J Haggerty—In Fairview Tract, amended map, map filed of record in the office of the Recorder of Alameda Co, lot 10, 11, block B 1 32
76009 Jeanne Delorme — Mortgagee's interest in Fairview Tract, amended map, map filed of record in the office of the Recorder of Alameda Co, lots 16 to 20, blk B 3 23
76016 Realty Syndicate—In Fairview Tract, amended map, map filed of record in the office of the Recorder of Alameda Co, pce of ld beg at the e cor of Sunnyside ave and right of way of Piedmont Electric road, th e 15 ft by 248 ft, s por blk B ... 80
76028 Harriet A Smith—In Fairview Tract, amended map, map filed of record in the office of the Recorder of Alameda Co, lot 27, 28, blk C and imps 1 32

SATHER TRACT.

76077 Neal J McKean—In Sather Tact, map filed of record in the office of the Recorder of Alameda Co, lot 11 and s 16 78-100 ft of lot 10, blk A, imps and pers prop 81
76086 L N Scammon—In Sather Tract, map filed of record in the office of the Recorder of Alameda Co, pce of ld beg at a point on the ne l of sunnyside ave, 50 ft se from Lake ave, th ne 111 94-100 ft, th se 49 35-100 ft, th sw 103 87-100 ft, th nw 50 ft to beg, por lot 7 to 9, blk B 66
76096 Frank N Greeley—In Sather Tract, map filed of record in office of the Recorder of Alameda Co, Lot 15 and n 20 ft of lot 16, blk B 1 19
76101 E V Huntington—In Sather Tract, map filed of record in office of the Recorder of Alameda Co, lot 5, blk C 91
76103 Frank H Brooks—Mortgagee's interest, in Sather Tract, map filed of record in the office of the Recorder of Alameda Co, lot 6, blk C 78
76111 Realty Syndicate—In Sather Tract, map filed of record in the office of the Recorder of Alameda Co, lots 13, 16, blk C 2 26
76111 Realty Syndicate—In Sather Tract, map filed of record in the office of the Recorder of Alameda Co, lot 23, blk C.. 1 22

IN BOWIE TRACT.

76139 George Budd—In Bowie Tract, map filed of record in the office of the Recorder of Alameda Co, lots 68, 69, and imps 80
76140 Gerge S Rowland—Mortgagees interest, in Bowie Tract, map filed of record in the office of the Recorder of Alameda Co, lots 68, 69 .... 3 72

IN PIEDMONT CABLE TRACT—REVISED.

76182 Joseph M O'Brien—In Piedmont Cable Tract, revised, map filed of record in the office of the Reecorder of Alameda Co, lot 4 .... 1 38

IN HUNTOON TRACT.

76213 Florence Donnelly—In Huntoon Tract, map filed of record in the office of the Recorder of Alameda Co, lot 13, blk A, and imps 2 85
76214 Anna R Scholle—Mortgagee's interest, in Huntoon Tract, map filed of record in the office of the Recorder of Alameda Co, lot 13, blk A . 2 85
76215 Walter V Rohlffs—In Huntoon Tract, map filed of record in the office of the Recorder of Alameda Co, lot 9, blk A 1 32
76215 Walter V Rohlffs—In Huntoon Tract, map filed of record in the office of the Recorder of Alameda Co, lot 10, blk A 1 32
76217 Wickham Havens—In Huntoon Tract, map filed of record in the office of the Recorder of Alameda Co, lot 7, blk B 1 32
76218 Theodore C Bee—In Huntoon Tract, map filed of record in the oce of the Recorder of Alameda Co, lot 3, blk B 1 05
76219 Varney W Gaskill—In Huntoon Tract, map filed of record in the office of the Recorder of Alameda Co, lot 8, blk B and imps .. 4 60

IN PIEDMONT TRACT.

76275 Richard Marsden—In Piedmont Tract, map filed of record in the office of the Recorder of Alameda Co, lot 57 58
76286 Eunice M Chase—In Piedmont Tract, map filed of record in the office of the Recorder of Alameda Co, lot 25 .... 1 97

IN PIEDMONT TERRACE.

76294 J M Nye—In Piedmont Terrace, map filed of record in the office of the Recorder of Alameda Co, lot 2 ...... 3 23
76303 A S McDonald—In Piedmont Terrace, map filed of record in the office of the Recorder of Alameda Co, lots 8 and A 3 23

IN PIEDMONT PARK.

76313 H M Maxwell—In Piedmont Park, map filed of record in the office of the Recorder of Alameda Co, lot 2, blk G.. 15 13
76327 Henry Brantnober—In Piedmont Park, map filed of record in the office of the Recorder of Alameda Co, entire blk 1 and imps 19 61
76354 Harvey B Lindsay—In Piedmont Park, map filed of record in the office of the Recorder of Alameda Co, sw 82 ft of lot 10, blk 4, and imps. 2 55
76354 Lucy B Bray—In Piedmont Park, map filed of record in the office of the Recorder of Alameda Co, n 150 ft of lot 7, blk 5 and imps... 5 [illegible]
[illegible]

mont Park, map filed of record in the office of the Recorder of Alameda Co, n 150 ft of lot 10, blk 5, imps and pers prop 3 62

IN VILLA NOVA TRACT.

76362 Anna R Jessen—In Villa Nova Tract, map filed of record in the office of the Recorder of Alameda Co, lots 48, 49, and w half of lot 47 aand a triangular pce n of Oakland ave, and imps. 1 09

IN PARTITION MAP OF THE BLAIR RANCHE.

76416 Florence E Blair—In Partition Map of the Blair Ranche, map filed of record in the office of the Recorder of Alameda Co, pce of ld beg at the sw cor of Blair and Vernal ave, th n 350 ft, th w 314.83 ft, th s 340 ft, th e 314.395 ft to beg, 2.47 acres and imps .. 18 05

IN MONTECITO TRACT.

76418 Wm. H. Mackinnon—An undivided ½ interest in Montecito Tract, map filed of record in the office of the Recorder of Alameda Co, lots 1 to 8 and 10 to 15...... 22 44

IN MAP OF CENTRAL PIEDMONT TRACT.

76430 John Coop—In map of Central Piedmont Tract, map filed of record in the office of the Recorder of Alameda Co, n ½ of lot 2, blk A.. 1 05
76430 John Cook—In map of Central Piedmont Tract, map filed of record in the office of the Recorder of Alameda Co, lot 3, blk A........ 1 53
76464 Robert S Dollar—In map of Central Piedmont Tract, map filed of record in the office of the Recorder of Alameda Co, lot 3 blk D 1 09
76475 Isaac Upham—In map of Central Piedmont Tract, map filed of record in the office of the Recorder of Alameda Co, lot 8 and s 10 ft of lot 9, blk D and imps 10 45
76512 Julia McM Lunday—In map of Central Piedmont Tract, map filed of record in the office of the Recorder of Alameda Co, lot 24, blk H... 1 46
76538 H C Capwell—In map of Central Piedmont Tract, map filed of record in the office of the Recorder of Alameda Co, lot 8 and s 10 ft of lot 7 and n 40 ft of lot 9, blk I 4 60
76542 Realty Syndicate—Mortgagee's interest, in map of Central Piedmont Tract, map filed of record in the office of the Recorder of Alameda Co, lots 19, 20, and n 20 ft of lot 18, blk I.. 5 77
76547 Henry S Clapp—In map of Central Piedmont Tract, map filed of record in the office of the Recorder of Alameda Co, n 50 ft of lot 6, blk J 1 05
76461 Charles M Wiggin—In map of Central Piedmont Tract, map filed of record in the office of the Recorder of Alameda Co, lot 1, blk D........ 1 60
76555 M P Selby—Mortgagee's interest, in map of Central Piedmont Tract, map fileed of record in the office of the Recorder of Alameda Co, lot 16 and n 5 ft of lot 15, blk J 5 28
76563 J D McGilvray, mortgagee's interest, in map of Central Piedmont Tract, map filed of record in the office of the Recorder of Alameda Co, lot 4, blk K 8 11

IN MAP OF PARK VIEW TRACT.

76579 Farmers and Merchants Savings Bank, mortgagee's interest, in map of Park View Tract, map filed of record in the office of thee Recorder of Alameda Co, lot 14 91
76580 G W Turnor—In map of Park View Tract, map filed of record in the office of the Recorder of Alameda Co, lot 16 and e 7½ ft of lot 17 .... 1 38

IN PIEDMONT SPRINGS TRACT.

76583 Mary R and W J Westerfield—In Piedmont Springs Tract, map filed of record in the office of the Recorder of Alameda Co, lot 12 ...... 4 01
76591 Grace B Wingate—In Piedmont Springs Tract, map filed of record in the office of the Recorder of Alameda Co, lot 23 .... 2 21
76591 Grace B Wingate—In Piedmont Springs Tract, map filed of record in the office of the Recorder of Alameda Co, lot 29 .... 2 00
76591 Grace B Wingate—In Piedmont Springs Tract, map filed of record in the office of the Recorder of Alameda Co, s 25 ft of lots 22, 30 .. 1 46
76591 Grace B Wingate—In Piedmont Springs Tract, map filed of record in the office of the Recorder of Alameda Co, n 54.83 ft of lot 24.... 1 87
76591 Grace B Wingate—In Piedmont Springs Tract, map filed of record in the office of the Recorder of Alameda Co, n 50 ft of lot 28 .... 1 52

IN AMENDED MAP OF ALTA PIEDMONT TRACT.

76601 Kate E Burnham — In amended map of Alta Piedmont Tract, map filed of record in the office of the Recorder of Alamda Co, lot 12 .... 2 55
76616 Edward M Chadbourne—In amended map of Alta Piedmont Tract, map filed of record in the office of the Recorder of Alameda Co, lot 50 and e 10 ft of lot 51 .... 1 46
76617 Samuel M Johnson — In amended map of Alta Piedmont Tract, map filed of record in the office of the Recorder of Alameda Co, lot 48 .... 2 55
76620 Nellie G Starger—In amended map of Alta Piedmont Tract, map filed of record in the office of the Recorder of Alameda Co, w 30 ft of lot 55 and e 20 ft of lot 56 .... 1 40
76625 Wickham Havens — In amended map of Alta Piedmont Tract, map filed of record in the office of the Recorder of Alameda Co, lot 70 .... 2 40
76625 Wickham Havens — In amended map of Alta Piedmont Tract, map filed of record in the office of the Recorder of Alameda Co, nw ½ of lot 69 .... 1 37
76628 James L Barker—In amended map of Alta Piedmont Tract, map filed of record in the office of the Recorder of Alameda Co, lot 79 ...... 2 40
76628 James L Barker—In amended map of Alta Piedmont Tract map filed of record in the office of the Recorder of Alameda Co, lot 80 ...... 2 41
76635 Elise Wartenweiler — In amended map of Alta Piedmont Tract, map filed of record in the office of the Recorder of Alameda Co, lot 95 .... 2 26
76636 Caroline E Sperry — In amended map of Alta Piedmont Tract map filed of record in the office of the Recorder of Alameda Co, lot 96 .... 2 26
76637 Georgia M Sperry — In amended map of Alta Piedmont Tract, map filed of record in the office of the Recorder of Alameda Co, lot 97 .... 2 26
76643 Oscar P Bergsten — In amended map of Alta Piedmont Tract, map filed of record in the office of the Recorder of Alameda Co, lot 111 .... 1 39

JAMES B. BARBER,
Tax Collector of the County of Alameda, Calif.
Dated at Oakland this 5th day of June, 1907.

Golden Gate Sanitary District

DELINQUENT TAX LIST.

FOR THE YEAR 1906.

The Delinquent Tax List of Golden Gate Sanitary District, in the County of Alameda, State of California, for the year 1906.

Sanitary Tax Sale for the year 1906.

Public notice is hereby given that default having been made in the payment of taxes due to the Golden Gate Sanitary District, in the County of Alameda, State of California, for the year 1906, upon the property hereinafter described, the Tax Collector of the County of Alameda, by authority of law, did upon Monday, November 26th, 1906, at 6 o'clock P. M., and on Monday, April 29th, 1907, at 6 o'clock P. M., levy upon said property. Now, therefore, I, James B. Barber, Tax Collector of the County of Alameda, State of California, will on

Wednesday, the Third Day of July A. D. 1907

At the hour of 10 o'clock A. M. of said day, sell the same at public auction, in the Tax Collector's office, in the County Court House of the County of Alameda, in the City of Oakland, unless the taxes delinquent, together with the costs and percentages, are paid, or so much thereof as may be necessary for such purposes.

Public notice is further given that pursuant to the resolution of the Sanitary Board of said District, in making such sale I will sell each of the respective parcels of property upon which said taxes are a lien to the person who will take the least quantity of land, or in case an undivided interest is assessed, then the smallest portion of the interest and pay the taxes and costs due, including fifty cents for each lot, piece or tract of land separately assessed. Each purchaser at said delinquent tax sale will receive a certificate of sale from said Tax Collector and said real property will be sold subject to redemption within the time and upon the condition established by resolution of the Sanitary Board of said District.

JAMES B. BARBER,
Tax Collector of the County of Alameda
Dated at Oakland, this 5th day of June, 1907.

BLOCK 1037.

74001 A G Bennett—In Plot 7 and 39, map filed of record in the office of the Recorder of Alameda Co, pce of ld beg at a pt on w l of right of way of N Ry Co, 257 ft n fm n l of Plot 6, th n on said right of way 256 6-12 ft, w 395 7-12 ft, s 223 ft, w 27 ft, s 34 ft, e 414 3-12 ft to beg, containing blk 1037, 2 acres, and imps 2 02

BLOCK 1183.

74038 Emma C Teller—In map of Wm M Butter's Tract, map filed of record in the office of the Recorder of Alameda Co, lot 17, blk 1183, and imps 2 30
74038 Emma C Teller—Pers prop.. 69
74044 William S Van Sant—In map of Wm M Butter's Tract, map filed of record in the office of the Recorder of Alameda Co, lot 22, blk 1183, and imps 1 01
74050 Charles E Bourden—In map of Wm M Butter's Tract, map filed of record in the office of the Recorder of Aameda Co, lot 63, blk 1183, and imps and pers prop 69
74052 Emma C Searles—In map of Wm M Butter's Tract, map filed of record in the office of the Recorder of Alameda Co, lot 67, blk 1183........ 75
74052 Emma C Searles—In map of Wm M Butter's Tract, map filed of record in the office of the Recorder of Alameda Co, lot 68 blk 1183........ 75
74052 Emma C Searles—In map of Wm M Butter's Tract, map filed of record in the office of the Recorder of Alameda Co e 15 ft of lot 66, blk 1183 63
74060 Francis Harris—In map of Wm M Butter's Tract, map filed of record in the office of the Recorder of Alameda Co, lot 64, blk 1183, and imps 2 21
74066 Wm M Butters—Mortgagee's interest, in map of Wm M Butter's Tract, map filed of record in the office of the Recorder of Alameda Co, lot 65 and w 15 ft of lot 66, blk 1183 92
74074 Jennie D Cretser—In map of Wm M Butter's Tract, map filed of record in the office of the Recorder of Alameda Co, e 8 4-12 ft of lot 57 and lot 58, blk 1183, and imps 61
74076 Jennie D Cretser—In map of Wm M Butter's Tract, map filed of record in the office of the Recorder of Alameda Co, w 21 8-12 ft of lot 57, blk 1183, and imps 1 04
74076 Jennie D Cretser—Pers prop 79

BLOCK 1184.

74103 Albert Currlin — In San Pablo Ave Villa Tract (Revised Map), map filed of record in the office of the Recorder of Alameda Co, lots 33 and 34, blk 6-1184 ... 1 22
74109 Emma Smith—In San Pablo Ave Villa Tract (Revised Map), map filed of record in the office of the Recorder of Alameda Co, lot 38, blk 6-1184 and imps 1 08
74109 Emma Smith—In San Pablo Ave Villa Tract (Revised Map), map filed of record in the office of the Recorder of Alameda Co, e ½ of lot 39, blk 6-1184 59
74109 Emma Smith—In San Pablo Ave Villa Tract (Revised Map), map filed of record in the office of the Recorder of Alameda Co, lot 37, blk 6-1184 67
74117 Berjetta Abbott—In San Pablo Ave Villa Tract (Revised Map) map filed of record in the office of the Recorder of Alameda Co, lots 24 to 26 and e 20 ft of lot 27, blk 6-1184, and imps 1 49
74122 Albert Currlin — In San Pablo Ave. Villa Tract (Revised map), map filed of record in the office of the Recorder of Alameda Co, w 15 ft of lot 31 and lot 32, blk 6-1184 .... 1 04

BLOCK 1187.

74155 Arthur J Sturgeon—In Map of Parsons Golden Gate Tract, map filed of record in the office of the Recorder of Alameda Co, lot 2, blk B-1187, imps and pers prop 69
74156 Henrica Illollan — Mortgagee's interest, in Map of Parsons Golden Gate Tract, map filed of record in the office of the Recorder of Alameda Co, lot 2, blk B-1187........ 3 18
74181 George L Abell—In Map of Parsons Golden Gate Tract, map filed of record in the office of the Recorder of Alameda Co, lot 28, blk B-1187 71
74185 C L Lombard—In Map of Parsons Golden Gate Tract, map filed of record in the office of the Recorder of Alameda Co, lot 33, blk B-1187, and imps........ 2 49
74191 Thomas W Burke—In F E McElrath Tract, map filed of record in the office of the Recorder of Alameda Co, lots 3 and 4, blk C-1187...... 64

BLOCK 1287.

74257 H T Armstrong—In F E McElrath Tract, map filed of record in the office of the Recorder of Alameda Co, lot 5, blk E-1287, and imps 1 76
74257 H D Armstrong—In F E McElrath Tract, map filed of record in the office of the Recorder of Alameda Co, lot 6, blk E-1287........ 86
74257 H T Armstrong—In F E McElrath Tract, map filed of record in the office of the Recorder of Alameda Co, lot 7, blk E-1287........ 86
74257 H T Armstrong—In F E McElrath Tract, map filed of record in the office of the Recorder of Alameda Co, lot 12, blk E-1287..... 86
74257 H T Armstrong—In F E McElrath Tract, map filed of record in the office of the Recorder of Alameda Co, lot 13, blk E-1287...... 86
74257 H T Armstrong—In F E McElrath Tract, map filed of record in the office of the Recorder of Alameda Co, lot 14, blk E-1287, and imps........ 1 85

BLOCK 1292.

74278 C A Martin—In Golden Gate Tract, map filed of record in the office of the Recorder of Alameda Co, lot 2, blk E-1292, and imps 60

BLOCK 1296.

74311 J B Anthory—In Golden Gate Tract, map filed of record in the office of the Recorder of Alameda Co, lot 2, blk J-1296........ 82
74312 Elizabeth A Crosthwaite—In Golden Gate Tract, map filed of record in the office of the Recorder of Alameda Co, lot 18, blk J-1296, and imps........ 1 28

BLOCK 1298.

74328 Mary Astrue—Mortgagee's interest in Golden Gate Tract, map filed of record in the office of the Recorder of Alameda Co, lot 1, blk C-1298........ 82
74331 Robert Bacon — In Golden Gate Tract, map filed of record in the office of the Recorder of Alameda Co, lot 3, blk C-1298 65
74332½ R M Bacon—In Golden Gate Tract, map filed of record in the office of the Recorder of Alameda Co, lot 4, blk C-1298, and imps 1 41

BLOCK 1300.

74340 H A Green — In Gaskill Tract, map filed of record in the office of the Recorder of Alameda Co, lots 3 and 4, blk C-1300........ 1 76
74346 F T McHenry — Mortgagee's interest in Gaskill Tract, map filed of record in the office of the Recorder of Alameda Co, w 32 ft of lot 17, blk C-1300 .... 2 30
74347 J A Hogan — In Gaskill Tract, map filed of record in the office of the Recorder of Alameda Co, lot 11, blk C-1300, and imps .. 60
74360 Oakland Lumber Co—Mortgagee's interest in Gaskill Tract, map filed of record in the office of the Recorder of Alameda Co, e 40 ft of lot 22, blk C-1300.... 1 54
74385 George C Johnson—In F E McElrath Tract, map filed of record in the office of the Recorder of Alameda Co, lot 10, blk D-1300, and imps 73

BLOCK 1301.

74417 Albert Rowe—Mortgagee's interest in Gaskill Tract, map filed of record in the office of the Recorder of Alameda Co, lot 30, blk B-1301 .... 4 01

BLOCK 1302.

74427 J S Harris—Mortgagee's interest in Golden Gate Tract, map filed of record in the office of the Recorder of Alameda Co, lot 7, blk B-1302 60

BLOCK 1303.

74447 H A Greeley—In Golden Gate Tract, map filed of record in the office of the Recorder of Alameda Co, lot 23, blk G-1303........ 67

BLOCK 1305.

74476 Mary Fennon—Martgagee's interest in Golden Gate Tract, map filed of record in the office of the Recorder of Alameda Co, lot 7, blk H-1305........ 1 40
74476½ Wm O'Neill — In Golden Gate Tract, map filed of record in the office of the Recorder of Alameda Co, tract of land bounded n by Sanford ave, e by ld of Wm F O'Neill, s by Mill st, w by ld of J and Wm O'Neill, por blk 7-1305.... 2 03

BLOCK 1307.

74493 Mary A Patterson—In Gaskill Tract, map filed of record in the office of the Recorder of Alameda Co, lot 10, blk A-1307, and imps 1 22

BLOCK 1308.

74513 Ellen Haggerty—In Gaskill Tract, map filed of record in the office of the Recorder of Alameda Co, lot 7, blk D-1308, and imps . 55
74514 T H Sellers — Mortgagee's interest in Gaskill Tract, map filed of record in the office of the Recorder of Alameda Co, lot 7, blk D-1308 .... 1 76
74524 B H Webster—Mortgagee's interest in Gaskill Tract, map filed, of record in the office of the Recorder of Alameda Co, w 42 ft of lot 19, blk D-1308........ 1 51
74525 B H Webster—In Gaskill Tract, map filed of record in the office of the Recorder of Alameda Co, w 14 ft of lot 17 and lot 18 and e 8 ft of lot 19, blk D-1308 86
74526 R P M Greeley—In Gaskill Tract, map filed of record in the office of the Recorder of Alameda Co, lot 20, blk D-1308 76

BLOCK 1310

74574 Charles Hornberg et al—In San Pablo Ave Villa Tract (Revised Map), map filed of record in the office of the Recorder of Alameda Co, lots 8 and 9, blk 2-1310........ 1 22
74585 J M Delorieux—Mortgagee's interest, in Beaudry & Peladeau Tract, map filed of record in the office of the Recorder of Alameda Co, n 37½ ft of lot 10, blk 26-1310 .... 1 34

BLOCK 1311.

74610 Jean M Delorieux—In Beaudry & Peladeau Tract, map filed of record in the office of the Recorder of Alameda Co, lot 8, blk 27-1311, and imps 1 07
74610 Jean M Delorieux—In Beaudry & Peladeau Tract, map filed of record in the office of the Recorder of Alameda Co, lot 9, blk 27-1311, and imps 98
74610 Jean M Delorieux—In Beaudry & Peladeau Tract, map filed of record in the office of the Recorder of Alameda Co, lot 10, blk 27-1311, and imps 1 40
74610 Jean M Delorieux—In Beaudry & Peladeau Tract, map filed of record in the office of the Recorder of Alameda Co, lot 11, blk 27-1311........ 73

BLOCK 1312.

74611 C S Engle—In San Pablo Ave Villa Tract (Revised Map), map filed of record in the office of the Recorder of Alameda Co, lot 9, blk 4-1312 91
74617 Wm Kehres — Mortgagee's interest, in San Pablo Ave Villa Tract (Revised Map), map filed of record in the office of the Recorder of Alameda Co, lots 23 and 24, blk 4-1312 .... 1 13
74622 Dora M Clifford—In San Pablo Ave Villa Tract, Revised Map, map filed of record in the office of the Recorder of Alameda Co, s 29 ft of lot 13, blk 4-1312..... 86
74622 Dora M Clifford—In San Pablo Ave Villa Tract, Revised Map, map filed of record in the office of the Recorder of Alameda Co, lot 14, blk 4-1312........ 86

BLOCK 1315.

74645 Henrietta A Martin—In Beaudry & Peladeau Tract, map filed of record in the office of the Recorder of Alameda Co, lots 1 to 5, blk 32-1315 .... 1 18

BLOCK 1316.

74646 Isabella A Beaudry and G Peladeau—In Beaudry & Peladeau Tract, map filed of record in the office of the Recorder of Alameda Co, lots 1 to 7, blk 33-1316........ 2 51

BLOCK 1318.

74651 F Ghiglione—In Beaudry & Peladeau Tract, map filed of record in the office of the Recorder of Alameda Co, lot 3, blk 25-1318, and imps...... 1 09
74651 F Ghiglione—In Beaudry & Peladeau Tract, map filed of record in the office of the Recorder of Alameda Co, lot 2, blk 25-1318........ [illegible]

BLOCK 1321.

74667 Western Carbonic Acid Gas Co—In Beaudry & Peladeau Tract, map filed of record in the office of the Recorder of Alameda Co, lots 1 to 8, blk 38-13-21, and imps........ 86
74667 Western Carbonic Acid Gas Co—Pers prop 2 42

BLOCK 1322.

74669 Western Carbonic Acid Gas Co—In Beaudry & Peladeau Tract, map filed of record in the office of the Recorder of Alameda Co, lots 1 to 8 and lot 13, blk 39-1322, and imps 86

BLOCKS 1323-1324-1493-1494.

74671 The Paraffine Paint Co—In Beaudry & Peladeau Tract, map filed of record in the office of the Recorder of Alameda Co, tract of ld bd n by Plot 41, e by right of way of S P Co, s by n l of Powell st (extended W), w by w bdy l of Plot 41, being blks 11, 12, 13, 14 and streets, blks 1323, 1324, 1493, 1494...... 8 34

BLOCK 1331.

74688 Oakland Bank of Savings—Mortgagee's interest, in Beaudry & Peladeau Tract, map filed of record in the office of the Recorder of Alameda Co, lot 2, blk 21-1331 .... 2 03
74707 Pauline Stockman et al—In Beaudry & Peladeau Tract, map filed of record in the office of the Recorder of Alameda Co, lot 20, blk 21-1331 71
74709 P J Keane et al—In Beaudry & Peladeau Tract, map filed of record in the office of the Recorder of Alameda Co, lots 22 and 23, blk 21-1331 .... 1 45

BLOCK 1332

74718 Ellen O Gorman—In Beaudry & Peladeau Tract, map filed of record in the office of the Recorder of Alameda Co, lot 8, blk 22-1332 .... 1 00
74723 Herbert Tullett—In Beaudry & Peladeau Tract, map filed of record in the office of the Recorder of Alameda Co, lot 11 blk 22-1332, and imps 1 00
74732 Margaret Knowles—In Beaudry & Peladeau Tract, map filed of record in the office of the Recorder of Alameda Co, lot 20, blk 22-1332, and imps 78

BLOCK 1333

74734 L H Lane—Mortgagee's interest, in Beaudry & Peladeau Tract, map filed of record in the office of the Recorder of Alameda Co, lots 1 and 4, blk 23-1333 .... 1 40
74747 John and Rosa Kane—In Beaudry & Peladeau Tract, map filed of record in the office of the Recorder of Alameda Co, lot 11, blk 23-1333, and imps 1 32
74752 John Kane—In Beaudry & Peladeau Tract, map filed of record in the office of the Recorder of Alameda Co, lot 15, blk 23-1333, and imps 1 37

BLOCK 1334

74765 Alvin Johnson—In Beaudry & Peladeau Tract, map filed of record in the office of the Recorder of Alameda Co, pce of ld beg at a pt on the w l of San Pablo ave, 206 30-100 ft n fm Stanford ave, th n 40 16-100 ft by 100 ft w, por blk 24-1334, and imps 1 40

BLOCK 1335

74795 W W Bennett—Mortgagee's interest, in Property of Wm O'Neil (Map 2), map filed of record in the office of the Recorder of Alameda Co, lot 16 and w 180 ft of lot 17, blk 1335 .... 2 26
74797 Olive J Roberts—In property of Wm O'Neil (Map No 2), map filed of record in the office of the Recorder of Alameda Co, e 44 ft of lot 17, blk 1335 55
74825 George P McNeil—In Butler Tract, amended map, map filed of record in the office of the Recorder of Alameda Co, lot 13 blk 6-1335 and imps 90
74825 George P McNeil—Pers prop 1 22

BLOCK 1336.

74829 State Savings Bank—mortgagees interest, in Butler Tract, amended map, map filed of record in the office of the Recorder of Alameda Co, pce of ld beg at a pt on the s l of 60th st, 144 3 ft e from San Pablo ave, th e 44 ft, s 130 ft, w 50 ft, n 30 ft, e 6 ft, n 100 ft to beg por of lot 14, blk 6-1336 1 93

BLOCK 1337.

74831 John H McMenomy — In Butler Tract, amended map, map filed of record in the office of the Recorder of Alameda county, lot 2 blk 1-1337 .... 1 26

BLOCK 1340.

74896 Bishop Lumber Companay—In Dunigan Tract (sub of lot 8), map filed of record in the office of the Recorder of Alameda Co, lots 13 to 15 blk 8-1340 92
74902 J A Bishop—Mortgagee's interest, in Dunigan Tract (sub lot 8), map filed of record in the office of the Recorder of Alameda Co, lot 18, blk 8-1340 .... 2 80
74904 R Motts—In Dunigan Tract (sub lot 8), map filed of record in the office of the Recorder of Alameda Co, lot 16, blk 8-1340........ 77

BLOCK 1342.

74928 Tillie R Spear—Mortgagee's interest iln Butleer Tract, amended map, map filed of record in the office of the Recorder of Alameda Co. lots 3, 4 and 5, blk 9-1342.. 1 76
74929 John A Bishop—In Woodwards sub of lot 10, Dunigan Tract, map filed of record in the office of the Reecorder of Alameda Co, lot 6, blk 9-1342 and lot 12 blk 9-1342, aand imps . .. 1 54
74929 John A Bishop—Pers prop 10 10

BLOCK 1343.

74931 Home Building Company—In Paradise Park, map filed of record in the office of the Recorder of Alameda Co, n 100 ft of lot 1 and w 10 ft of n 100 ft of lot 2, blk Q-1343, and imps........ 2 35

BLOCK 1345.

74958 Dolores M Briones—In Butler Tract, amended map, map filed of record in the office of the Recorder of Alameda Co, lot 10, blk 8-1345 67

BLOCK 1346.

74971 H D Irwin—Mortgagee's interest, in Paradise Park, map filed of record in the office of the Recorder of Alameda Co, e 37½ ft of lot 6, blk P-1346 .... 1 31
74980 Lottie Brown—Mortgagee's interest. In Paradise Park, map filed of record in the office of the Recorder of Alameda Co, s 45 ft of lots 7 and 8, blk P-1346........ 1 04

BLOCK 1347.

74991 Sallie E Seward—In Paradise Park, map filed of record in the office of the Recorder of Alameda Co, lot 5 blk O-1347 95
74995 Mary A Meagher—In Paradise Park, map filed of record in the office of the Recorder of Alameda Co, lot 12, blk O-1347........ 95

BLOCK 1348.

75012 Martha J Evans—In Paradise Park, map filed of record in the office of the Recorder of Alameda Co, Lot 4, blk X-1348........ 67

BLOCK 1349

75023 D H Kitchen—In Paradise Park, map filed of record in the office of the Recorder of Alameda Co, w 33 4-12 ft of lot 9, blk X-1349 59

BLOCK 1350.

75035 Annie Martin—In Paradise Park, map filed of record in the office of the Recorder of Alameda Co, lots 4 and 5, blk R-1350 77
75048 Wm. Martin—In Paradise Park, map filed of record in the office of the Recorder of Alameda Co, w 13 6-12 ft of lot 6, blk R-1350 60

BLOCK 1435.

75064 Adolph Wilkens—In Paradise Park, map filed of record in the office of the Recorder of Alameda Co, lot 18, blk J-1435 71
75072 Alex Murdock—Mortgagee's interest, in Paradise Park, map filed of record in the office of the Recorder of Alameda Co, lot 19, blk K-1435 .... 1 22

BLOCK 1436.

75078 Mary D Bartlett—Mortgagee's interest, in Paradise Park, map filed of record in the office of the Recorder of Alameda Co, lot 1, blk J-1436 .... 4 10

BLOCK 1437.

75090 Julia Bolton—In Paradise Park, map filed of reecoord in the office of the Recorder of Alameda Co, lot 1, blk H-1437 and imps 1 18

BLOCK 1439.

75127 John Gent—Mortgagee's interest, in Crawford Tract, map filed of record in the office of the Recorder of Alameda Co, e 15 4-10 ft of lot 8 and w 24 6-10 ft of lot 9, blk C-1439........ 1 22

BLOCK 1440.

75131 Continental Building and Loan Association, in Crawford Tract, map filed of record in the office of the Recorder of Alameda Co, e 40 ft of lot 10 and w 35 ft of lot 11, blk F-1440 and imps 1 72
75141 M E Kingsland—In Crawford Tract, map filed of record in the office of the Recorder of Alameda Co, lot 18, blk F-1440 71

BLOCK 1442.

75155 J H McMenomy—In Crawford Tract, map filed of record in the office of the Recorder of Alameda Co, lots 1 and 2, blk G-1442.. 1 47
75155 J H McMenomy—In Crawford Tract, map filed of record in the office of the Recorder of Alameda Co, lots 3 and 4, blk G-1442 and imps 1 34
75155 J H McMenomy—In Crawford Tract, map filed of record in the office of the Recorder of Alameda Co, pce of ld beg at a pt on the e l of San Pablo ave, 108 6-12 ft s from Crawford st, th s 108 92 by 400 ft e, por blk G-1442, and imps........ 3 27
75157 Fred J Ashman—In Crawford Tract, map filed of record in the office of the Recorder of Alameda Co, lot 6, blk G-1442, and imps 60
75160 J H McMenomy—In Crawford Tract, map filed of record in the office of the Recorder of Alameda Co, lots 8 and 9, blk G-1442 and imps 1 64
75161 William Nicol—In Crawford Tract, map filed of record in the office of the Recorder of Alameda Co, w 40 ft of lot 10, blk G-1442, and imps 1 59
75172 Pauline W Young — In Crawford Tract, map filed of record in the office of the Recorder of Alameda Co, lot 16, blk G-1442, and imps........ 1 45

BLOCK 1444.

75210 W H Norwood, Mortgagee's interest, in Crawford Tract, map filed of record in the office of the Recorder of Alameda Co, e ½ of lot 4, blk B-1444 .. 63
75217 Rube Hunter — Mortgagee's interest, in Crawford Tract (map filed of record in the office of the Recorder of Alameda Co, lot 10, blk B-1444 .... 3 33
75222 E M McPherson—In Crawford Tract, map filed of record in the office of the Recorder of Alameda Co, lot 11, blk B-1444, and imps........ 69

BLOCK 1445

75249 Joseph Fletcher—In Herzog Tract, subdivided, map filed of record in the office of the Recorder of Alameda Co, e 48 97-100 ft of lots 18 and 19, blk 9-1445........ 92
75249 Joseph Fletcher—In Herzog Tract ((sub-divided), map filed of record in the office of the Recorder of Alameda Co, w 40 ft of e 88 97-100 ft of lots 18 and 19, blk 9-1445 76
75251 E N Snook—In Herzog Tract (sub-divided), map filed of record in the office of the Recorder of Alameda Co, lots 5-6 and 7 and lot 24, blk 9-1445 .... 1 40
75253 Baldonera Perez—In Herzog Tract (sub-divided), map filed of record in the office of the Recorder of Alameda Co, lot 20, blk 9-1445, imps and pers prop.. 69

BLOCK 1446.

75265 Sanford A. Liggins — In Herzog Tract (sub-divided), map filed of record in the office of the Recorder of Alameda Co, w 33 ft of e 66 5-100 ft of lots 5-6 and 7, blk 10-1446, imps and pers prop........ 69

BLOCK 1447.

75294 K Haller—Mortgagee's interest, in Herzog Tract, (sub-divided), map filed of record in the office of the Recorder of Alameda Co, lot 8, blk 11-1447........ 1 04

BLOCK 1449.

75324 K V Klinkner—Mortgagee's interest, in Herzog Tract (sub-divided), map filed of record in the office of the Recorder of Alameda Co, lot 6 and w 30 ft lot 7, blk 3-1449........ 2 04

BLOCK 1450.

75346 Lester Reiff — In Herzog Tract (sub-divided), map filed of record in the office of the Recorder of Alameda Co, lots 10 to 13, blk 2-1450 .... 1 22

BLOCK 1452.

75366 T S Downar—In Rock Island Tract, map filed of record in the office of the Recorder of Alameda Co, lot 37, blk 1452........ 86

BLOCK 1457.

75392 Ramona Espejo—In Map of Klinknerville Tract, map filed of record in the office of the Recorder of Alameda Co, e ½ of lot 4, blk A-1457, and imps 71

BLOCK 1460.

75411 Pierre Barrelles—In Beaudry & Peladeau Tract, map filed of record in the office of the Recorder of Alameda Co, pce of ld beg at the nw cor of Folsom st and San Pablo ave, th n 334 46-100 ft, w 364 25-100 ft, s 314 31-100 ft to n l of Folsom st, th e 363 69 100 ft to beg, por blk 1-2-1460, and imps 3 74

BLOCK 1461.

75428 Wm F Hurll — In John Doyle Tract, map filed of record in the office of the Recorder of Alameda Co, lots 1 and 2, blk M-1461, and imps .... 1 [illegible]

BLOCK 1462.

75431 J and T McFarland — In Beaudry & Peladeau Tract, map filed of record in the office of the Recorder of Alameda Co, n 31 5-12 ft of

(Continued on Page [illegible].)

ONLY OAKLAND NEWSPAPER THAT PUBLISHES Associated Press News

Oakland Tribune.

LAST EDITION

VOL. LXVII | THURSDAY—Cloudy. | OAKLAND, CAL., WEDNESDAY EVENING, JUNE 12, 1907 | THURSDAY—Cloudy. | NO. 112

"I GAVE SCHMITZ $2500" SAYS RUEF, UNDER OATH

MAYOR SCHMITZ. ABE RUEF.

RUEF SAYS: "I Gave Schmitz $2500"

Mystery of $5,000! Who Got It?

"I Wasn't Given a Cent," SAYS SCHMITZ

JAPAN WILDLY EXCITED OVER ATTACK IN BERKELEY

TOKIO, June 12.—The Asahi's correspondent at Washington reports an attack upon a Japanese horticulturist at Berkeley, Calif., resulting in the destruction of a green-house and other property.

This has fanned the flame of indignation already strong here and has served to confirm the popular belief that violence of the kind is not accidental, but the result of a deeply rooted feeling against the Japanese.

SAN FRANCISCO, June 12.—Referring to the alleged attack on a Japanese horticulturist at Berkeley,

(Continued on Page 2.)

FALLEN BOSS CONFESSES PROSECUTION PROMISED HIM LENIENCY FOR ACTS

Sensational Testimony Is Given

By JOSEPH E. BAKER

SAN FRANCISCO, June 12.—The issue is now fairly drawing in the Schmitz case. Until Ruef testified for the prosecution Heney had failed to make out a case. The one he had made out rests entirely on the testimony of the fallen boss. Ruef has testified that he gave Schmitz half the $5000 fee he received from the French restaurants in 1905 and half the $3000 paid him in 1906. Schmitz had emphatically denied receiving any of the money from Ruef, however. Ruef said he offered the money, which he steadily alluded to as a "fee" voluntarily to the mayor, several weeks after it had been paid him.

On objection from the prosecution, Ruef was not permitted to testify that there was no previous understanding between him and the mayor that the money was to be divided. Ruef was compelled to admit that he had already pleaded guilty to extorting money from the French restaurants and is resting under 110 or more indictments for other felonies, and that he had only agreed to testify against Schmitz after Burns, Heney and Langdon had promised to do all they could to secure leniency for him in all the cases.

"Heney assured me that if I would tell the truth freely and fully, make full disclosures about all these matters, they would do all they could to secure leniency," is the way Ruef put it.

"Are you not giving your testimony in this case in the belief and hope of complete immunity from all charges against you?"

That was Campbell's last question. It was never answered, for Heney was quick to object to it and Judge Dunne was quick to sustain the objection.

Issue is Forced by the Defense.

All the morning the defence forced the issue in regard to introducing testimony. Heney was as strenuous in narrowing the scope of cross-examination by the defense as he was in demanding latitude for the prosecution. Judge Dunne as steadily sustained his objections as he had in the past overruled the objections of Campbell. He was so swift that Campbell frequently found himself bowled out before he had a chance to state what he intended to show or what his questions related to.

Every man who has followed the case with any degree of attention went to bed last night convinced of two things, namely: that Judge Dunne would overrule Campbell's objection to Ruef's rebutting testimony, improperly brought in the cross-examination of Schmitz; that Ruef would testify that he gave half the money he received from the French restaurants to Schmitz.

Ruef's statement on the stand convinced every hearer in the court room that he would testify in all the other cases exactly as the prosecution desires. He declared that he had lied in all other statements regarding this matter, but insisted that he was telling the truth now. Still he was forced to admit that he had altered his plea from not guilty to guilty despite the protests of his counsel only after Burns, Heney and Langdon had promised to do all they could to secure leniency for all offenses.

Many Women Present at Trial.

Campbell read numerous authorities this morning which seemed to the mind of a layman to fully sustain his contention that Ruef's testimony in regard to the money payments was inadmissible, but it was of no avail.

Heney read never an authority and made no arguments, but Judge Dunne ruled with him. Schmitz and his attorneys seemed to have expected the result, for they were no wise disconcerted, and merely exchanged glances with uplifted eyebrows.

The Bush street temple was packed to suffocation, many women being present. Even the gallery and the lobby were completely jammed.

Schmitz looked as cool and unconcerned as usual. When Ruef took the stand the mayor searched his face with a steady look, but Ruef would move uneasily in his chair. The boss seemed to feel the mayor's impelling gaze, for he moved uneasily and shifted his glance to different parts of the court room.

Ruef began to wince the moment Campbell commenced his cross-questioning and repeatedly appealed to Heney with his eyes for help. Heney was quick to respond and either insisted on shutting off answers or making the defense take Ruef for their own witness. Campbell steadily and politely refused this gift from the Greeks, and Judge Dunne usually ruled out his questions.

Ruef said he was surrounded day and night by guards selected by Burns. Ever since he was placed in the custody of Elisor Biggy, Burns had access to him at all times. Sometimes Burns woke him

(Continued on Page Two.)

RUEF PEACHES ON EVERY MAN WHO GAVE HIM MONEY

Burns Was With Him Day and Night

By ASSOCIATED PRESS.

SAN FRANCISCO, June 12.—The opening of the crucial day of the Schmitz trial found the auditorium of the Jewish Synagogue on Bush street, Judge Dunne's temporary court room, crowded from gallery tiers to altar. The attendance was the largest since the trial began.

For the first time policemen were stationed at the doors of the auditorium to guarantee order and prevent the crowding of the aisles that was a forbidden feature of yesterday's attendance.

ABRAHAM RUEF ENTERS COURT ROOM.

Abraham Ruef, whose "yes" or "no" is the unknown weight suspended over the scales the jury holds, entered the Synagogue a few minutes before 10 o'clock in the custody of Special Agent Burns of the prosecution, and the two took seats immediately back of the counsel table and close to District Attorney Langdon, Assistant District Attorney Heney, Special Prosecutor Hiram Johnson and Rudolph Spreckels.

At the other end of the counsel table sat Schmitz, surrounded by his attorneys, Messrs. Campbell, Fairall, Metzon, Drew and Barrett.

Ruef looked pale and a little apprehensive, but apparently had himself well in hand.

The mayor never looked in better health and spirits since the trial began. His cheeks had color in them, his eyes were bright, the expression of his face was cheerful, almost happy.

JUDGE DUNNE IN HIS PLACE.

Promptly at 10 o'clock Judge Dunne, whose dispassionate conduct of the case and whose great forbearance of counsel table tactics of frequently hinging on contempt, and not seldom suggestive of intended insult have called forth comments of approval from time to time throughout the trial took his seat at his desk in the altar, and the bailiff opened court.

Mr. Campbell for the defense at once resumed his argument in favor of the objection entered into at the closing of yesterday afternoon's session to the question asked Ruef by Assistant District Attorney Heney.

DID YOU GIVE MAYOR SCHMITZ 2500?

"Did you in January, 1905, in the house at 2849 Fillmore street, give to the defendant, Eugene E. Schmitz, $2500 in currency?"

If glances indicated anything the big crowd that filled the floors in the galleries of the Synagogue had its mind fixed on Abraham Ruef as firmly as its eyes were fixed on the back of his head throughout arguments and counter-arguments on the part of objection and was asking itself silently with one accord:

"WHAT WILL HIS TESTIMONY BE?"

In the minds of many the answer to that question is the answer to the final question:

WHAT WILL THE VERDICT BE?

When Abe Ruef changed his plea to guilty in Judge Dunne's court some weeks ago on the indemnity guilty charge he made an important and paradoxical reservation.

He pleaded guilty but in the same breath he declared to the court that he was innocent. So the situation now confronting Ruef is not a happy one. If he

(Continued on Page 2.)

STORES TO LET

Choicest corner in business portion of Oakland; first floor and basement of new TRIBUNE building, corner of Eighth and Franklin; 40 feet front; sidewalk elevator service; portion of mezzanine floor if desired; rent reasonable. Apply manager TRIBUNE.

Special Auction Sale.

At 1986 University avenue, Berkeley, of the fine furniture, carpets, parlor pieces, dining-room furniture, bedroom furniture, mirror front wardrobe, two desks, Underwood typewriter, gas range, garden tools, etc., of P. Vanderhaas. Sale Thursday, June 13, at 11 a. m. Must be sold on account of departure for the East.
J. A. MUNRO & CO., Auctioneers.

Constable Auction Sale.

Of the fine furniture, carpets, piano, etc., of C. Leavitt. We will also sell the elegant household goods of another party; name not mentioned by request. Sale Friday, June 14, at 10:30 a. m., at 1007 Clay street, Oakland. Open for inspection Thursday afternoon. Comprising in part: Two fine pianos, elegant carpets, lace curtains, odd upholstered chairs, weathered oak rockers, parlor tables, birdseye maple, oak and cherry bedroom suites, dressers, chiffoniers, oak folding beds, about twelve mattress couches, wardrobes, iron and brass beds, bedding, toilet sets, weathered oak dining tables, chairs to match, linoleum, fine water-back range, steel range, gas ranges, crockery, glass ware, etc. The above is a fine lot of goods and must be sold.
J. A. MUNRO & CO., Auctioneers.

RUEF DECLARES SCHMITZ RECEIVED BRIBE MONEY

Sensational Testimony by Fallen Boss

By Associated Press.

(Continued from Page 1.)

answers Mr. Heney's question affirmatively he will brand Mayor Schmitz as guilty of extortion and himself as a falsifier in having assured the court of his own innocence.

If he gives Heney a denial, he will be vindicating the mayor, upholding his own asseveration of guiltlessness, and serving notice that his plea of guilty was a false one.

ABE RUEF GREETS HIS ACQUAINTANCES.

In his argument to convince the court that Ruef should not be allowed to answer the question asked by Mr. Heney yesterday, Attorney Campbell quoted numerous authorities showing that a defendant in a criminal trial may be cross-examined only about matters to which he has testified.

Mr. Campbell quoted a decision of the Supreme Court in the case of the People vs. Morton, 139th California, page 725, and said that under that decision the witness must answer the question.

During the long argument Ruef sat close behind Assistant District Attorney Heney. Ruef was clean shaven and neatly dressed.

At first he glanced around looking for familiar faces and nodding to acquaintances.

Finally he settled down and paid close attention to the argument.

He seemed self-possessed and not at all worried about the ordeal he would have to go through if Judge Dunne ordered him to answer the question if he had shared his bribe with Mayor Schmitz.

ABE RUEF IS CALLED TO TESTIFY.

Heney replied briefly to Campbell. Judge Dunne overruled the defense's objection and denied an exception.

Heney then called Ruef.

Ruef, very pale, climbed into the witness chair. After seating himself, he buttoned his blue sack coat ostentatiously, then settled back with folded hands to await the inquisition.

Assistant District Attorney Heney said:

"The question to which objection was made yesterday was objected to as leading. I will change the form of it. 'Did you, in January or February, 1905, in this city and county, at the house of Mayor Eugene E. Schmitz, 2849 Fillmore street, give him any money, and if so, how much and what kind of money?'"

Mr. Campbell, for the defense, renewed his objection to this question. He said that it indicated "in January or February"; was too broad; it should be restricted and made definite.

Judge Dunne overruled the objection.

As Campbell finished his argument Judge Dunne asked: "You don't claim the prosecution cannot recall a witness in rebuttal?"

Campbell said: "No, if it is in rebuttal to what defendant has testified."

Heney arose to answer Campbell's arguments, but Judge Dunne promptly said that no argument was necessary, that the objection was overruled and that Ruef must answer the question. There was a buzz of excitement among the crowd, and Ruef stepped briskly to the witness chair.

"I GAVE SCHMITZ THE MONEY," SAYS RUEF.

Ruef, turning to the court stenographer, said:

"Will you kindly read the question?"

Then he answered, "I did."

A long pause ensued.

Then, "$2500 in currency."

Judge Campbell, attorney for Schmitz, tried to stop Ruef's answer, but the objection was overruled.

Amid a hush that was almost painful, Ruef replied clearly and distinctly, "I did."

"How much," asked Heney.

"Twenty-five hundred dollars in currency," was the reply.

"What did you say when giving him the money?"

"I did not say to him it was his share of the money—it was his share of the money from the French restaurants—I did say I had received $5000 from the French restaurants and I would be glad to share it with him, and then I gave it to him."

"Did you in January or February, 1906, give Mayor Schmitz at his house any money, and if so, how much and at what time?"

SAYS HE HANDED MONEY TO MAYOR.

Campbell objected to this question, but the objection was overruled, and Ruef answered:

"Some time after January, 1906, I handed Mayor Schmitz $1500 in currency at his home at Vallejo and Pierce streets.

"I told him that the French restaurant keepers had paid me a second installment of $3000, which was $2000 less than they had agreed to pay.

"I gave Schmitz $1500 in currency.

"Did you at any time give Mayor Schmitz any money you received from what are known as the little French restaurants?"

"I am not positive. My recollection is that I gave him $2500."

Ruef said that he did not recollect having given Schmitz one-half of the $500 paid him by the proprietors of the old Poodle Dog, Jack's and Frank's.

"Take the witness," said Mr. Heney.

ABE RUEF IS CROSS-EXAMINED.

"Mr. Ruef," asked Mr. Campbell, without a moment's pause, "where do you reside now?"

A ripple of laughter ran through the room.

"In San Francisco," was the imperturbable reply.

"But in what particular place?"

"My temporary abiding place is at No. 2849 Fillmore street," answered Ruef, with a half smile of amusement. Again the audience tittered.

"And how long," persisted Mr. Campbell, "has that been your abiding place?"

"Since Elisor Biggy selected it as the place for my detention," said Ruef.

"Now, Mr. Bailiff," declared Judge Dunne sternly, "if there is any more disturbance here I will adjourn court in order to allow you to clear the room; then we will proceed."

This quieted the big crowd.

"And how long has that been?" asked Campbell.

"Since the latter part of March of the present year."

RUEF'S RELATIONS WITH DETECTIVE BURNS.

"Do you know Detective William Burns?"

"I know him."

"Have you met him frequently since you became an inmate of Mr. Biggy's house?"

"Yes, and before that, at the St. Francis Hotel, as often as twice a day."

"Do you know what relation he has to this case?"

"Yes."

"Kindly state what it is."

"He is employed in securing and attempting to secure evidence to assist the prosecution."

"Do you know by whom he is employed?"

"Not of my own knowledge," said Ruef.

"As a matter of fact, do you not know that he is employed by Rudolph Spreckels?"

Mr. Heney objected to this.

"The witness said he doesn't know," reminded Heney.

"Ah, yes," responded Campbell grimly, "but I'm bound by his answers."

Addressing himself to Ruef, Campbell asked: "How frequently have you seen William J. Burns in the last sixty days?"

"Do you mean how many times he has visited me?"

"Yes."

"Probably one hundred and fifty times."

"What has been the character of those visits in relation to the testimony to be given in this case?"

The objection of the prosecution was overruled.

"Do you mean," asked Ruef, "what has transpired at those visits?"

"Yes, sir."

"I have spoken to Mr. Burns about this case, but only two or three times."

"Where were you last night," demanded Mr. Campbell, sharply.

"At home," answered Ruef serenly.

"In whose company?"

"In the company of Wm. J. Burns from 5:30 to 7:30 p. m. and 8:30 to 11 p. m."

DETAILS DISCUSSION OF HIS TESTIMONY.

"What was said last night about the testimony you would give in this case?"

"Nothing."

"Anything said Sunday night?"

"Yes—Sunday or Monday."

"All right. Burns was with you that night until 3 o'clock in the morning wasn't he?"

"No. I think he left between 1:30 and 2. You were talking to him about the testimony?"

"It was being discussed."

"Mr. Ruef," asked Mr. Campbell, coming about abruptly on a new tact, "you are under indictment, are you not?"

"I think so—yes, sir," said Ruef hesitatingly.

"Then, I want to strike my answer out. Yes, I am under indictment."

"About one hundred times, eh?"

"Well, a very large number of times."

Responding to other questions by Mr. Campbell, Ruef said that during the last sixty days he has been guarded in the Fillmore street prison house by Mr. Biggy and eight guards. He named over the latter who worked in day and night shifts.

Mr. Campbell's attempt to show by Ruef that the prisoner boss knew that Guard Foley was employed by Rudolph Spreckels was blocked by an objection from Heney which the court sustained.

TESTIMONY UNDER PRESSURE, HE SAYS.

"You are going too far afield, Mr. Campbell," said Judge Dunne.

"But we are leading up. We propose to show that the witness is testifying under pressure," retorted Mayor Schmitz's attorney.

"Then ask him if he is," directed the court.

"We will at the proper time," replied Campbell.

The latter then questioned Ruef as to how many times he had been talking to Assistant District Attorney Heney and Mr. Burns. He said Mr. Burns had access to him whenever he wanted to see him.

"Was Mr. Burns in the habit in the middle of the night of waking you up?"

"Not since I left the St. Francis."

"Did he ever wake you up?"

"I can't say that he did, but I was waked up by others to see Mr. Burns."

"Did Burns say to you that if you testified in this case it would go easy with you?"

"He did not put it that way. He said if I would make a full statement he would do what he could to secure leniency for me. Langdon and Heney also promised the same thing."

"Did Rudolph Spreckels make any promise?"

"No, I never spoke to Spreckels."

MANY FACTS ARE FAVORABLE TO MAYOR.

"Did you not at the first refuse to give testimony in this case saying if you testified it would be to acquit the Mayor."

"I did not put it that way. I did not want to testify and said that some parts of my testimony would be favorable to the Mayor.

"I said if I gave the facts in detail as they were the larger part would be favorable to the Mayor."



ABE RUEF ON THE WITNESS STAND TODAY.

FALLEN BOSS CONFESSES PROSECUTION PROMISED HIM LENIENCY FOR ACTS

(Continued from Page 1.)

up at night to talk to him. Ruef was not permitted to answer the question, "Do you know that Burns is in the employ of Rudolph Spreckels?" Ruef said he had never spoken to Spreckels.

Judge Dunne ruled out questions which Campbell said were intended to show that the witness was testifying under coercion.

Burns Gives Ruef Bracing Talk.

Burns was with Ruef last night. He also went in yesterday afternon to give Ruef a bracing talk while he was waiting in the vestry to be called. Judge Fairall, one of Schmitz's attorneys, called to see Ruef last Sunday. Fairall had been one of Ruef's attorneys. Heney tried to make a point against the defense by asking Ruef if Fairall had not then talked to him about giving evidence in this case, but Ruef answered "No."

Burns issued a statement in the morning papers charging the business agent of the Cooks and Waiters' and the Bartenders' unions, who impeached Reagan, with perjury. This kind of testimony has been offered right along to the press or in the court room by Burns and Heney, and is not without its affect on a certain order of intellect.

However, it is all up to the jury, and as I said when it was impaneled Schmitz was shown no favor in selecting that body. Neither is he likely to receive any consideration in the judge's charge.

A few more blow holes in the records will not count. What the prosecution wants is a conviction in this case regardless of whether it will stand or not.

Ruef Is the Star for the Prosecution

"State the facts."

Here Heney objeted and said that if the defense insisted "we will go further into all relations between Ruef and Schmitz. If they want to make Ruef their witness all right."

Judge Dunne sustained the objection and Campbell asked, "Did you tell Burns all the facts?"

"I did. I told Heney and Langdon also. I told the truth. I made my statement to Heney. Langdon and Burns at the same time."

"At this time, did they say they would do all they could to secure leniency?"

"No; it was a month prior."

"Is it a fact that you would expect these men to use their influence on other criminal charges preferred against you?"

"On my testifying fully and fairly as to the truth on these matters, yes."

"Who is to be the judge as to the truth?"

"I shall insist, I am."

"What is the situation of the prosecution?"

"I don't know, but I presume that, knowing me as they do, they will take my word. The testimony I am giving is true, and I expect that the prosecution will believe it and will carry out their promise and assist in obtaining lenency for me."

"Did you tell them you wanted special immunity?"

Heney objected to this question and Judge Dunne sustained the objection saying that the witness had already answered three times and that was sufficient.

RUEF CHANGES PLEA AFTER SEVERAL TALKS.

Campbell resumed: "Mr. Ruef, you had a talk with Burns before you changed your plea in this case?"

"Yes, several."

"Was it about what they would do?"

"Yes."

"Then you changed your plea?"

"Yes."

"Did you state as follows: 'I am not guilty of the offense charged in this indictment?'"

"Yes."

"Was that true?"

Heney objected and was sustained.

"Why, if not guilty, did you change your plea after your talk with Burns, when you were promised leniency?"

Heney objected and offered to open up everything. Dunne shut him up and said that he did not want to hear from anybody, including the state.

The objection was sustained.

Mr. Campbell then produced an affidavit dated Nov. 2, 1906, and asked Ruef if his signature was on it.

"It is," said Ruef.

"You were a defendant in this case of Langdon vs. yourself and certain members of the Board of Supervisors?"

"Yes."

"You filed an answer to the case?"

"Yes."

"You swore to this affidavit?"

"Yes, it was true."

Campbell started to read the affidavit, but Heney objected. Campbell said he offered the affidavit to show that Ruef's present testimony was given under compulsion. The objection was sustained.

Continuing the examination of Ruef as to his statements made in Judge Dunne's court the day he pleaded guilty, Mr. Campbell asked him whether that part of the statement was true which declared as follows:

"In political affiliations until the last election no act of mine ever gave just ground for adverse criticism or deserved censure."

"It was true, in my judgment," replied Ruef, halting a little between each word.

"At the time you say gave the $2500 to this defendant, what did you say to him?"

"I said," answered Ruef after a moment's consideration, "'Mr. Mayor, I received $5000 from those restaurant cases as my fee and if you will take half of it I will be glad to give it to you.'"

"That is substantially what I said."

"Had you ever told the Mayor you were to receive such a fee?"

"Yes."

"How long before did you tell him?"

"At about the same time I received it, January 6, 1905."

"Did you explain to the Mayor the circumstances under which you received this fee?"

"I did."

"Did you explain the method by which the circumstances under which you were employed by the French restaurant men?"

"I did."

"Had you a contract with those men to act as their attorney?"

Mr. Heney's objection to this question was sustained.

Objection to this question was sustained.

"Well," persisted Mr. Campbell, "did you tell the mayor you had such a contract?"

"I did."

"Did you show it to him?"

"No."

"Have you that contract now?"

"I have," replied Ruef in a firm voice.

FRENCH RESTAURANT CONTRACT IS DEMANDED.

"Will you kindly produce it?" demanded Mr. Campbell.

While Ruef was fumbling in the inner breast pocket of his coat a wave of excitement swept over the crowded house. Every man and woman in the big audience was sensitive to the fact that the long-mooted French restaurant contract, relied upon by the defense and by them pointed to with pride as the legal and moral exculpor of Ruef, consequently of the mayor, from the charges one and all of extortion lodged by the grand jury, and denounced openly and indignantly by the prosecution as a fake, a fraud, a flimsly subterfuge for the diversion of justice, was about to be produced at last.

The situation became intensely dramatic as the seconds flew by in silence with Ruef's right hand fumbling about in that hidden pocket, his eyes downcast, his expression held as in a mask.

RESTAURANT CONTRACT PRODUCED IN COURT.

At last he dragged it forth—a long, thin white envelope, sealed. Another wait while he fished his penknife from a trousers pocket. Very slowly and with a hand that trembled slightly, he slit the packet lengthwise, drew out a folded slip of paper and nervously dropped that into a crack between the witness stand and the altar. With every eye on him he stooped and picked it up with painful deliberation.

"Let me have it, please," said Mr. Campbell softly. Ruef hesitated, apparently drew back, then thrust the contract at the mayor's lawyer almost rudely.

The latter, standing between Ruef and the jury, opened the paper glanced it over with his eye and said:

"Mr. Ruef kindly state to the jury whose signature that is."

Ruef cleared his throat.

"It is the signature of Pierre Priet," he said.

"Did you see him sign it?"

"I did."

Ruef's gaze was down and his eyelids fluttered fast as he made his final declaration upholding the genuineness of the contract.

Mr. Campbell walked back to the counsel table and seated himself. As he read to himself the piece of paper Ruef handed him, the eyes of every one of the twelve jurors was fastened upon him.

"Mr. Ruef," asked Mr. Campbell, "is this the contract referred to when you told the defendant Schmitz that you had a contract with the French restaurant men?"

"It is."

"I offer it in evidence in cross examination," said Mr. Campbell, and after Clerk McManus had fixed the exhibit number thhe Mayor's senior counsel read it aloud to the jury.

RESTAURANT CONTRACT IS WITHDRAWN.

There is nothing out of the ordinary to be gleaned from the wording of this contract. In substance it recites the retention of Abraham Ruef as attorney for a term of two years by the proprietors of what were before the fire the five foremost French restaurants of the city—Delmonico's, Marchand's, the New Poodle Dog, the Puph and the Bay State ,and sets $5000 per year as the retaining fee. It is signed "Pierre Priet, President," of the French Restaurant Men's Association.

"Was this contract signed in duplicate?" asked Mr. Campbell.

"It was," replied Ruef. "To the best of my recollection Mr. Priet signed both contracts and I signed only the one I gave to him."

"Was that the contract under which you performed service for the French restaurant keepers?"

"I object to that," exclaimed Mr. Heney. "It is immaterial and——"

"I think so myself," consented Mr. Campbell. "I withdraw it."

"Mr. Ruef, kindly state all the conversation you had with Mayor Schmitz at the time this money was paid by you to him."

"We object to that," said Heney.

"It would open up the whole case again and that's what we want to prevent."

"I have already stated," interposed Ruef quietly, "all of that conversation substantially."

"Then that's all right," agreed Mr. Campbell.

"Now can you fix definitely the date when you had your conversation with Pierre Priet about taking the French restaurant man's cases?"

"I cannot," answered Ruef. "I think it was in February—February of 1905."

CONTRACT IS SIGNED; RUEF RECEIVES $5000.

"I know the contract was signed on that occasion and it was a few weeks after I had received the $5000."

This answer created something of a sensation, indicating as it did that the contract was an afterthought, rather than a preliminary to the "employment" of the then political boss of San Francisco.

"Did you at the time you say you gave half of this money to the Mayor, know Police Commissioners Reagan, Hutton, Drinkhouse, Poheim and Howell?" asked Campbell.

Said Ruef: "I did."

"At that time, what were your relations with them?"

Mr. Heney objected to this question as incompetent, irrevelant and immaterial, and not proper cross-examination.

Mr. Campbell contended that it was very pertinent inasmuch as it was to lay the foundation for a showing of

(Continued on Page 9.)

JAPAN WILDY EXCITED.

(Continued from Page 1.)

Thomas G. Walker, representing the Japanese association of America, states that it was a trivial affair.

Some boys had thrown a few stones at a green-house belonging to a Japanese, but the damage was slight, and the association will take no action in regard to the incident, leaving the legal authorities to deal with the offenders.

SAN FRANCISCO, June 12.—The Japanese residents of San Francisco, it is said, intend to demand an indemnity of the United States government for the alleged attack upon the Horseshoe restaurant and other acts of violence which they say have been inflicted upon them.

The hope by bringing diplomatic pressure to bear upon the government at Washington to suppress anti-Japanese agitation in California.

This, it is said, was the aim of Count Nodas' recent visit to Viscount Aoki, the Japanese ambassador at Washington.

SUITABLE FOR GROCERY STORE

FOR RENT.

Two large stores on Clay street with entrance from San Pablo avenue. Apply 211 San Pablo ave., near 16th.

Trusses, Supporters, Elastic Stockings

and all kinds of apparatus for deformities made and fitted by WM. H. C. HATTEROTH, M. D. the only regular physician on the coast making a specialty of SURGICAL APPLIANCES.

Ladies' Syringes, Douches, etc., etc.

Rooms 20, 21, 22, Bacon Bldg., Twelfth and Washington streets, Oakland.

Hours 2 to 5 p. m.

RUEF ADMITS HE WILL BE SPARED

Indicted Boss Acknowledges Prosecution Has Promised to Be 'Easy' With Him.

(TRIBUNE CORRESPONDENCE.)

SAN FRANCISCO, June 12.—Abraham Ruef resumed the witness stand this morning in the trial of Mayor Eugene E. Schmitz, charged with extortion from the French restaurants, and swore that he had paid half the money he had received from those restaurants to the defendant, Mayor Schmitz.

He made, he declared, three payments in all. One of these was in January, 1905, and amounted to $2500. The second was in January, 1906, and amounded to $1500. This latter sum was to have been $2500 on the basis that five restaurateurs were to have paid $1000 each, but instead of five only three of them paid Ruef the second installment, namely $3000. This latter sum Ruef said he divided equally with the mayor.

The third payment, Ruef said, to the best of his knowledge, was about $250, but this statement was not admitted as it was not considered definite enough. Mayor Schmitz smiled at times during Ruef's testimony and even when the latter was making his admissions, his honor did not seem disconcerted.

On cross-examination Ruef admitted that he had a promise from the prosecution that if he would make a fair and full statement in this case they would do all they could to get him easy under the other indictments against him.

At the hour of the noon adjournment, Heney stated that he would require only half an hour this afternoon in which to close the testimony of the prosecution.

(TRIBUNE CORRESPONDENCE)

SAN FRANCISCO, June 12.—In anticipation of the appearance of Abe Ruef on the stand to testify against Mayor Eugene E. Schmitz on the charge of extortion, the largest attendance of the trial today filled the Hebrew Temple of Ohlaba on Bush street.

In fact, as early as 9 o'clock there was a crowd of hundreds of people awaiting the opening of the doors at the entrance to the structure. When at length the doors were swung back the pressure of the throng from the rear was so great that many of those in the front ranks were shot into the vestibule with so much force as to be almost taken off their feet, and it was only with the greatest difficulty that they saved themselves from being dashed with violence against the opposing wall of entry.

Once within the sacred precinct which are now used as a court of justice here was a rush for the choicest settees and inside of two minutes there was not a vacant seat in the auditorium.

Then those who could not find seats below climbed to the gallery and in shorter time than it takes to write it the place was filled with a mass of humanity which thrilled with excitement and expectancy

MANY WOMEN PRESENT.

There were probably fifty women scattered throughout the house Some wore tawdry raiments, others were of the giddy, simpering class who have no explainable purpose in mixing in such things and others still were of the stayed, sober, matronly class who abandoned household duties in order to see the close of the second trial in the great municipal graft investigation.

Many of the women secured seats in the gallery directly over the witness stand and judge's bench and leaned across the balcony rail as if their life depended upon catching everything that was said and done beneath.

Notwithstanding the unusually large attendance, comparatively good order was maintained because a force of policemen was distributed about the place.

The forces for the prosecution and the defense entered the courtroom about the same time and all the members seemed fresh and ready for the fray.

Judge Dunne ascended the bench at 10 o'clock sharp. At that Ruef had not made his appearance.

Attorney Campbell is to show why Ruef should not be permitted to testify as to whether or not he had given Schmitz and of the proceeds of the alleged extortion of the French restaurants.

BOUND BY EVIDENCE.

He read from section 2048 to the effect that the defendant could be cross-examined on what the defendant had testified to in chief, but that when the cross-examination went beyond that, the testimony was bound by the rules of evidence.

Campbell then took up the case of the People vs. Crowley, page 480, 100 Cal. reports. The defendant had been convicted of a felony and it was sought to show by him that he had a prior conviction charged against him.

The report, Campbell said, showed that the defendant could not be required to testify against himself, but if he should volunteer to give evidence, his examination should be confined to what he had testified to in chief.

In the People vs. O'Brien, 66 Cal, the court held also that when the defendant testified in his own behalf he could not be questioned about anything save that what he had been examined on in chief

OUTDOOR EXERCISE.

When, however, the defendant took the stand, he was subject to the statutory means for the purpose of impeaching him

In the 129 Cal a case was found in which the attorney for the people asked the defendant if he had not heard a co-defendant say to him "There is no use for both of us going up for this thing." The defense objected but was overruled. The defendant was then put on the stand and declared that he had not said that he had had anything to do with the robbery of the complaining witness

At this stage of the proceedings, Abe Ruef made his appearance in court. He was attired in a dark blue suit. His features were bronzed, indicating that he is allowed a goodly share of time for outdoor exercise. He was clean-shaven and natty, and occupied a chair immediately to the rear of Heney and Langdon.

CASE HIGHLY IMPROPER.

Campbell then read from the opinion of the court in the report at first referred to and held that in the case at bar it would be highly improper for Judge Dunne to permit Ruef to answer questions propounded to him yesterday by Heney.

Campbell then took up a case in Marin County in which the prosecution succeeded in contradicting the defendant The court held that the prosecution was bound by the testimony of the defendant and that the lower court had erred.

In the 104 Cal. a man named Baird was convicted of forgery There was several exhibits The defendant was connected with one exhibit but the prosecution, over the objection of the defendant, introduced other exhibits and cross-examined the accused on the other exhibits

The court held that the lower court had erred in allowing the accused to be examined on the exhibits other than exhibit 1.

Campbell said that if the testimony introduced yesterday was not proper the cross-examination now would be immaterial.

"Of course you do not contend that the prosecution has no right to rebut testimony generally," said the court.

Campbell said he did not.

GAVE SCHMITZ $2500.

Judge Dunne then said after hearing Campbell's argument, that he saw no reason to change his mind. The objection was overruled.

"Exception," said Campbell.

Abe Ruef was then called to take the stand.

"An objection was made to the question of yesterday

"I will change the question's form," said Heney "Did you on January or February of 1905, in the city and county of San Francisco, at the home of Eugene E. Schmitz, 2489 Fillmore street, give the defendant any money, and if so, how much, and what kind of money was it?"

Campbell objected.

The court overruled the objection

Ruef asked the reporter to read the question.

The question was read again

Then slowly and with apparent ease, Ruef replied:

"I did."

"How much?" asked Heney.

"2500. In currency."

ASKED TO SHARE.

"Did you tell the defendant that that was his share of the money you had received from the French restaurants?"

This was objected to.

"No, I did not say that"

"What did you say to the defendant at the time?"

"I did not say to him that the money was his share of the money I had received from the French restaurants I did say to him that I had received $5000 from the French restaurants and if he would accept half of it I would be glad to have him do so, and I then gave it to him"

"Mr. Ruef, in January or February, 1906, at the home of Eugene E. Schmitz on Fillmore street, did you give to the defendant any money and if so how much, and what kind of money was it?"

This was also objected to by Campbell, but the objection was overruled.

PAID SCHMITZ $1500.

"In 1906?" asked Ruef.

"Yes," said Heney

Ruef asked for the reading of the question and the request was complied with

"I can't state positively whether it was in January or February, but it was soon after January, 1906, that I handed to the defendant $1500 in currency at his home on Fillmore street, near Vallejo"

"What did you state to him?"

"I stated that the French restaurants had paid their second installment of their fee to me and I handed him $1500 in currency."

"Did you pay him another sum from the small restaurants as they are known?"

"I have no positive recollection of the exact time, but I paid him $250"

Campbell then cross-examined Ruef.

GAVE RUEF PROMISES.

He showed that Ruef was called on at all hours of the night and day by Detective Burns, that he was under many indictments; that he was in the custody of Elisor Biggy; and that he was under promise of Burns, Langdon and Heney in the event that he tells a full and a fair story of all these transactions to be aided by them in getting ease in the other cases.

"Did not Burns say to you that if you testified in this case you would be granted immunity in the rest?"

"No It was not put that way."

"Well, how was it put?"

"I was told by Mr. Burns that if I would tell a full and fair story in this case he would do all he could to make it easy for me in other cases"

"Did you have such a talk with any of the prosecution?"

"Yes"

"With whom?"

"Mr Langdon and Mr. Heney"

"Any other persons?"

"No"

"Mr Spreckels?"

"I never spoke to Mr. Spreckels"

"What did Heney and Langdon say to you on this subject?"

"They said that if I would tell a fair and full story of this case they would do all in their power to make it as easy as possible for me in the other cases"

"Did you not first tell Mr Burns that if you should testify in the case you would acquit the Mayor?"

"No I did not put it in that way"

"Well, how did you put it?"

OBJECTED TO TESTIFYING.

"I did not desire to be a witness in this case. I said that there were some parts of the testimony which would be favorable to the Mayor"

"Did you not say that your testimony would acquit the Mayor?"

"I did not. I said I had points in my mind which would be favorable to the Mayor?"

Campbell read a part of the statement made by Ruef when he pleaded guilty to the crime of extortion in Judge Dunne's court, and asked

"You signed that statement?'

"Yes"

"And yet you say that while you pleaded guilty you were not guilty?"

I did

Campbell then introduced an affidavit made by Ruef in the case in which the witness was suing Langdon and certain members of the Board of Supervisors Ruef admitted that he had signed the affidavit

Heney objected.

ALLEGES COERCION.

Campbell said he offered to show that the affidavit was inconsistent with the testimony of the witness of the prosecution, who, he asserted, showed that he had been coerced into appearing upon the stand

Judge Dunne ruled against the introduction of the affidavit and Campbell took an exception.

"Did you not, asked Campbell, "make under oath the statement included in this paragraph' (indicating lines in the affidavit)

Hene objected and the objection was sustained

A similar question met the same fate

'When you changed your plea, did you not make this statement?"

Campbell then noted from the signed confession of guilt that up to a certain time his conduct had been guiltless.

'Is that true?'

"It is"

"When you gave the money to the mayor, what did you say?"

I said 'Mr Mayor, I have received $500 from the French restaurant people, and I will be glad to have you accept half of it

'Did you tell him that you were to receive a fee?

'I did

'When?'

"About the time I was going to receive it'

ACKNOWLEDGES CONTRACT.

'Did you tell him that you had a contract with the French restaurant people?"

'I did'

Have you this contract now?"

"I have'

Will you produce it?'

Ruef opened his sack coat deliberately and took out a paper

Campbell looked at it

'Whose signature is this?'

"That is the signature of Pierre Priet"

'You saw him sign it?'

"I did."

Campbell read the agreement to the jury, showing Ruef's agreement to work as attorney for the restaurateurs

"Mr. Ruef, was this signed in duplicate?"

"I think it was."

"Did you sign both?"

"My best recollection is that Priet signed both I signed only the one I gave Priet"

TIME NOT FIXED.

"Tell us all you stated to the Mayor when you had these money dealings with him."

"I have already stated it.

"You cannot fix the time any closer than January or February?"

"I cannot."

"Did you at that time when you gave money to Schmitz, know Reagan and Hutton and Drinkhouse and Poeheim and Howell?"

"I did."

"What were your relations with them?"

Heney objected. If Campbell wanted, he said, to make Ruef his own witness, the question would be allowable, but it was not cross-examination.

The Court sustained the objection.

"Had you, prior to that date, had any conversation with the defendant in relation to division of any fee you received from the French restaurants?"

Heney objected and was sustained. He claimed that that was a part of the prosecution and that they failed to put it They had asked the Mayor only one question and he had answered it, and now the prosecution had rebutted it.

RECEIVED $3000.

Campbell then took up the second payment to Schmitz and asked what he had said then

Heney objected that the matter had been gone over

"Then," said Campbell, "you must have told him about your contract before that"

"I have so stated."

"How much had you received?"

"Three thousand dollars"

'Was that all that was paid?"

"There was to have been $5000 paid, but only $3000 was paid"

'Did you go to the French restaurants or did they come to you?"

The court ruled against the question

"Did you ever tell the defendant that you had told the French restaurants that they would have to pay, otherwise they would be held up?"

This was ruled out.

"Were you in the house of the defendant in December, 1906, in the presence of Mr Drew Mr. Metson and myself on Sunday afternoon when it was raining?"

"I recall the meeting."

MEMORY FAILS.

"Did you say you had not given the Mayor one dollar you had received from the French restaurants?"

Ruef was silent for a minute. Finally "I cannot recall it at that meeting, but I have said it at other times"

"Mr Ruef are you not giving testimony in this case under promise of immunity?"

Heney objected and the question was ruled out.

Heney then took the witness.

"If you said that you had not given any money to Schmitz, was it true?"

ADMITS LYING

"It was not I am telling the truth now I was prevaricating then"

"You know Mr Fairall?"

"Very well"

"He was your attorney before you pleaded guilty?"

"Yes."

"Did Fairall visit you as often as he wanted to?"

"He visited me very frequently"

"Was he at your house where Mr. Biggy was Sunday last?"

"Yes."

"Did he talk about this case?"

"He came with his wife and little girl. He did not talk about this case"

"When did he last meet you prior to Sunday?"

"A few days before that"

"Did he ask you if you were going to testify?"

"Just before he left he asked if I had been subpoenaed I told him I had not"

"That is all," said Heney.

(Continued on Page 9)

ALLEGED BUNCO MAN ON TRIAL

Jury Will Decide Whether Walters Cheated Smith in Pool Game.

Harry Walters, alias Charles Clark, denies the story of an alleged bunco game as charged by Howard Smith, who was relieved of $400 while playing pool in Emeryville on April 24 last. Walters said on the witness stand in Superior Judge Ellsworth's court this morning that he won the money fairly from Smith and gave it back to him without any trouble because he was a poor man and could not afford to lose his savings.

Smith told quiet a different story when he related the short acquaintance with the man who is being tried by the name of Clark, but whom the police know as "Harry Walters," a notorious crook who seems immune from conviction. When Smith met Clark, as he is called in this trial, he was introduced to a third party, who took them to a downtown poolroom. A few games were played and a little betting done on the side Smith was the winner, so when Clark flashed a $1000 check and offered to bet all he owned on another trial of the ivory balls Smith took the wager and went to the Union Savings Bank, where he drew in $20 gold pieces his $400 deposit

A poolroom in Emeryville was the scene of the contest After shooting with the cue ball, Smith said, he was aware that a game was on foot to defraud him out of his money Clark shot, and the stakeholder placed the money in his hand, informing Smith that he had lost the game Pocketing of No 11 ball was to decide the bet, and it was shot to a pocket by Clark.

Smith then openly charged Clark and the stakeholder with stealing his money, but they refused to listen to his complaint and ran out. Smith gave chase and the stakeholder, who was not apprehended, knocked him to the sidewalk. Arising to his feet, Smith took after Clark, who was captured after a long chase.

The case went to the jury this afternoon and the fate of the alleged bunco man will be determined for the first time before a Superior Court. He was defended by Attorneys E E. Gehring and George G McDonough, while Deputy District Attorneys Burpee and Carey conducted the prosecution

CONDOLENCE FOR A WIFE

Berkeley's Real Estate Exchange Adopts Resolutions as to Harry H. Johnson.

BERKELEY, June 12.—In a cablegram received here this morning from Mrs H H. Johnson, in London, England, she says that J. P Nabey, a Berkeley contractor, is with her and lending every assistance Nabey was touring in and around London, and when he learned of the accident called at once and has relieved Mrs. Johnson of much of the necessary work to be done in arranging for the cremation of the body of her husband and starting for home At the meeting of the Berkeley Real Estate Exchange last night the death of Mr Johnson was announced and the exchange passed the following resolution

"Whereas, an inscrutable Providence has removed from this life our Town Attorney and well-beloved fellow citizen, Harry H Johnson, and

"Whereas, by his untimely demise Berkeley has lost a valuable official and a highly respected citizen, now, therefore, be it

"Resolved, By the Berkeley Real Estate Exchange, that we mourn the loss of our friend, Harry H. Johnson, and hereby express our heartfelt sympathy with his widow and his other relatives

"Resolved, That the secretary convey the purport of these resolutions to Mrs. H H Johnson, and J. M Johnson, his father

"Respectfully,

"W. T. GILLIHAN,

"Secretary of the Exchange."

SECRETARY METCALF HAS NOW BEEN FOUND

Is Said to Be Out of Danger

NORFOLK, Va, June 12—Up to 10:45 a. m. today no word had been received from the buoy tender Maple, aboard which Secretary of the Navy Metcalf, of Oakland, Calif., went up the James river for a trip to Jamestown and which has been reported either fog bound or stranded up the James, with the dispatch boat Dolphin waiting at the mouth of the James river for the return of Secretary Metcalf

The Maple may have been fog bound and waited until early morning to go down the James, or it is possible she may have gone ashore, but even in this event Secretary Metcalf would be in no danger

The United States weather observer at Cape Henry says it was foggy in the lower Chesapeake Bay last night and this morning and nothing has been seen of the dispatch boat Dolphin.

WASHINGTON, June 12—While no word has reached the Navy Department today concerning Secretary Metcalf, who was with the Presidential party at the Jamestown Exposition Monday, no apprehension is felt for his safety.

The original intention of the secretary was to return to Washington in time to be at his office tomorrow morning.

Postmaster General Meyer, who went with Mr Metcalf in a lighthouse tender for a trip up the James river on Tuesday, left the secretary at some point on the river and went to Richmond, where he took a train for Washington, reaching here last night.

Secretary Metcalf's intention was to return to Hampton Roads last night and if any misfortune has happened to the lighthouse tender the officials here believe it can be but slight and that he will reach Hampton Roads with very little delay

It is recalled that when the President made the trip up the James river about a month ago he did not go as far as Mr Metcalf intended and did not reach Hampton Roads on his return until 10 o'clock at night

Then the weather conditions were good, whereas yesterday they were very unfavorable.

WASHINGTON, June 12.—Metcalf reported to the department at 1:30 that he is safe

General Roundup of Indicted Officials

SAN FRANCISCO, June 12—There will be a general round-up of corporation officials under indictments for bribery, and counsel representing them in Judge Lawlor's court this afternoon The sheriff was asked this morning to notify the defendants and attorneys who are seeking to have indictments set aside to appear in court this afternoon. Arrangements are then to be made for investigation of the present grand jury and the deficiency of evidence presented in securing the indictments The case of Louis Glass, which was being argued by Attorney Delmas when court adjourned last night, was postponed until this afternoon.

ESHLEMAN IMPROVING FROM RECENT ILLNESS

BERKELEY, June 12—Word comes from Arizona, where Assemblyman John M Eshleman is recuperating from a nervous attack, and where he went at the close of the State Legislature, to the effect that he is rapidly recovering and will return home in October He is passing the time in the mountains and on a ranch

J Harris, whose residence is not known to the authorities, died today at the receiving hospital from alcoholism Harris was found at 1 30 o'clock lying on Broadway, between Sixth and Seventh streets, and was in an unconscious condition

Auto Patrol Held as Unclaimed Freight

Within a short time the new police auto patrol will be in commission in this city. The long looked-for machine was found yesterday, stored in the warehouse of the Kentucky company in San Francisco, as unclaimed freight of the Southern Pacific company The auto patrol arrived some time ago and as it was not claimed, was sent to the warehouse.

An official of the warehouse company heard that the Oakland police were looking for a machine, and upon making an investigation, found that the unclaimed freight was the auto patrol.

Acting Chief of Police Petersen was notified and will send for the auto, expecting to have it in use in a short time

WOMAN MUST GO TO JAIL.

JACKSON, Miss, June 12. — The Supreme Court today delivered its decision in the case of Mrs Angie Birdsong, charged with the killing of Dr Thomas Buller at Monticelle on December 23, 1906, affirming the sentence of five years in the State penitentiary under a verdict of guilty of manslaughter.

Piedmont Baths.

First-class Turkish and Hammam baths. Finest service on the coast; experienced attendants; also swimming tank for ladies and gentlemen. Take Piedmont car.

The Office Boy Has A Dream

Gee! I'm a regular mind reader. Here I am bundled up in bed, yet I can see right over the housetops and through brick and wood walls and see every one of our big windows. I have a flock of good little birds that tell me just what is going on over at the big store on Washington street, and I know that the "Chief" knows his business, and I know the summer goods are on display today and I know I'm not dreaming even of our summer duds are dreams Dreaming gets you nothing It's all right for the tailors who construct our clothing to hit up dreamland. That doesn't hurt them any and it helps sell the togs.

What we want right here in Oakland is action! Lots of people are all right if you get them started, but they lack the first element of action; namely steam and the ambition to go somewhere and quit dreaming There's one thing I like about the boss. He never dreams. It's action always. Active thinking, active buying, action in the clothes, snap, style, hence active selling. So please take a tip from me—get busy and snap up one of the dreams I've been telling you of. No nightmares—all peaches in cordial. If your tailor had you, he'd charge you a half more at least.

WILLIE, with

C. J. Heeseman

1107-1117 WASHINGTON STREET.

TO GUARD YOUR HEALTH

You ought to take an occasional dose of the Bitters. It will prevent the stomach from becoming weak and the liver inactive But if your health is poor, we urge you to take it regularly before meals.

HOSTETTER'S STOMACH BITTERS

during the past 53 years has proven its ability to cure Headache, Bloating, Vomiting, Poor Appetite, Dyspepsia, Indigestion or Malaria, Fever and Ague. You'll find every bottle pure.

AT KAHN'S "THE ALWAYS BUSY STORE"

$1.00 to $1.50 Grenadines 50¢ yard

Some Stirring News of Black Silks

About 2000 yards of all-silk and mohair black grenadines 45 and 46 in. wide go on sale tomorrow at 50c yd.

When you see them you'll realize at once that not a yard is worth less than $1.00 and the most of it would be good value at $1.50 yd.

Every pattern you could possibly wish is included—fine lustrous black silk grenadines—and crisp mohair grenadines—a big windowful to show what remarkable value they are—$1.00 to $1 50 grenadines ..... 50c yard

75c Black Taffeta 59c Yd

It's 19 inches wide—a guaranteed black taffeta ..... 59c yard

$1.50 Black Taffeta $1.18 Yd

It's 36 inches wide and guaranteed; an exceptionally rich lustrous quality—..... $1.18 yard

85c Black Taffeta 65c

Full 27 inches wide; it's very seldom that you can secure an equal quality and width at ..... 65c yard

$15.00 Suit Sale

Values up to $25.00

An important event to every woman who is thinking of a new summer suit.

Included are:

Taffeta Silk Dresses with trimmed yokes.

Fine new Jumper Suits in the season's best colors.

Also Etons and Prince Chaps of fine Panama cloth or fancy woolen mixtures.

They're identical in style and workmanship with the best suits that $25 00 could buy earlier in the season—now on sale at $15

Tan Shoes a-Plenty

A belated shipment reaches our Shoe Department. They are mainly Russia tan pumps at $3.50 and natty Tan Oxfords $2.50 and $3.50.

Lately the supply of tan shoes here has not been equal to the demand — so these will go quickly.

Fair warning!

See our display of White and Colored Pumps.

Dress Goods Sale

Continues all week—the greatest dress goods event Oakland has known.

1700 Dress Goods Patterns

AT ONE-HALF PRICE.

$ 5.50 Suit Lengths $2.75
$ 7 50 Suit Lengths $3.75
$ 8 00 Suit Lengths $4.00
$10 00 Suit Lengths $5.00
$12.00 Suit Lengths $6.25
Wool Challies, 24c yd.
Woolete, 19c yd.
$1 Panama Suitings, 69c yd.

Kahn Bros

THE ALWAYS BUSY STORE

Ginghams 7½c yd

Extra Value Here

Good bright colorings in apron checks, blue and pink stripes and solid blues; better gingham by far than you'd ever expect to buy at ..... 7½c yard

LATEST NEWS FROM ALAMEDA AND BERKELEY

EXPEL HIGH SCHOOL EDITOR

Henry Skinner, Manager of "Olla Podrida," Dismissed for Publishing Fraternity News.

BERKELEY, June 12.—Following the adjournment of the board of education meeting last night, the High School committee met and took up the charges against the editors of the Olla Podrida, the school paper. Following out the plan arranged by the two students, George Smith and Henry Skinner, the latter assumed all blame for the publication of fraternity news in the paper after such items had been tabooed by the board. Skinner was expelled while Smith was let off with a reprimand. Skinner said he was in charge when the objectionable article was published, and Smith was sick, and in this way the board was hoodwinked and Smith whitewashed. Director Crawford told the board that Smith was in Reno, or at least that was his information, while as a matter of fact, Skinner and a youth named Patterson were seen on the streets here several times yesterday.

Last Saturday Smith told THE TRIBUNE representative that it was arranged with Skinner to take all the blame and then ask the board "what it was going to do about it." He further said that he had absolute proof that Professor James had grafted in the matter of signing admission cards to the University, and further there was another matter of money that would not look well for James if it was published. This is simply said to show the extent of the "hoodwinking" of the board of education by two youngsters, who are now laughing at its members.

TWO BERKELEY GIRLS BRIDES AT SAME HOUR

BERKELEY, June 12.—Two weddings will be celebrated tonight at the same hour, at which two Berkeley young women will be the brides.

One wedding will take place in Park Congregational Church, the Rev. J. R. Knodell uniting Daniel James Delaney of San Francisco, and Miss Hazel Elizabeth Garner, daughter of Mr. and Mrs. George W. Garner, of 1817 Woolsey street.

At exactly the same hour, 8:30 p. m., Miss Alena Kronquist, daughter of Mr. and Mrs. Mattes Kronquist, of 3133 Harper street, will become the wife of Axel Newman of Oakland. The ceremony will be performed by the Rev. Lapsley A. McAfee, pastor of the First Presbyterian Church of Berkeley.

Miss Kronquist is a graduate of the University of California and was a member of the "earthquake class," whose graduating exercises were interrupted by the catastrophe of last year. She is talented in music, and was for a time a pupil of Dr. Fred J. Wolle, musical director of the University. At this wedding, the bridesmaids will be the bride's sister, Miss Marie Kronquist, and Miss Alma Nyland. B. C. Read of Oakland will be groomsman and H. M. Woodsum of Berkeley usher.

At the celebration of the Delaney-Garner nuptials, Miss Elizabeth Hughes of Berkeley will be bridesmaid, and Miss Alice Arnott of San Francisco maid of honor. S. D. London will be best man. Wm. Triebel and F. R. Lewenthal will act as ushers. E. J. Hughes of Berkeley will sing, "Oh, Promise Me." This wedding, like the other, will be followed by a reception.

Miss Garner has been a resident of Berkeley but little more than a year, having come here from San Francisco with her parents. She comes of one of the old Virginia families.

ESTABLISHES FUND FOR OBSERVING ECLIPSE

BERKELEY, June 12.—A fund of $4500 has been established by William H. Crocker of San Francisco for the purpose of dispatching a Lick Observatory expedition to observe the next total solar eclipse. This eclipse will occur on January 3, 1908, and will be visible throughout the Pacific coast region.

LEFT $73,000 ESTATE.

The inventory and appraisement made by Rolla V. Watt, E. M. Freeman and J. Cal Ewing on the estate of the late Thomas Hodge places its value at $73,081.40. The property consists of land at Fairview street near Adeline street, Berkeley, appraised at $40,000, another piece of property adjoining, $3000; another piece of property same tract, $2000; property in Lorin Villa tract, Berkeley, $4000; lot at Sixteenth and Grove streets under contract of sale to S. Zemansky, appraised at $1900, making the value of all the real estate at $50,900. The balance of the estate consists of personal property, shares in various corporations and interests in several sailing vessels.

ACCUSED NEGRESS DROPS FROM SIGHT

Ada Mattie Thompson, a negress, is still at large and has not been apprehended as a suspect in connection with the burglary of the home of C. W. Baker at 1222 Twentieth street several days ago, the cases pending against her in police court No. 1 were continued this morning until July 12th. The girl was released on probation by Police Judge Smith, and was told to report each month. She has now dropped out of sight, and this leads to the belief that she desires to elude the authorities, because of her alleged connection with the Baker burglary.

FATHER DIES ON A VISIT OF WELCOME TO HIS SON

CHARLES E. NEEDHAM.

Parent of Congressman Needham Succumbs to Heart Failure in Town of Modesto.

BERKELEY, June 12.—The death of Charles E. Needham, of 2717 Derby street, this city, occurred yesterday at Modesto, the cause being heart failure. Mr. Needham had gone to Modesto to welcome home his son, Congressman J. C. Needham, who returned Sunday from Honolulu with the Congressional party which recently visited the islands.

Mr. Needham was a native of Vermont, and had reached the age of 78 years. Fifty-five years ago he married Miss Olive Drake, who survives him and who bore him seven children, six of whom are living: H. B. Needham, of 1707 Blake street, Berkeley; C. H. Needham, of Tracy; J. C. Needham, of Modesto; Mrs. W. G. McKean, of 2717 Derby street, Berkeley; Mrs. James T. Holman and Mrs. W. E. Holman, of Farmington.

C. E. Needham first came to California in 1861 and engaged in farming and stock raising. For many years he was an extensive rancher in San Joaquin county and devoted a great deal of attention to the breeding of fine horses, building up from a band of Morgan and Black Hawk mares, which he drove across the plains in the early days, and crossing that strain with the Electioneer, Hambletonian and other fashionable lines. The most notable horse produced was Steve Whipple, who had a record of 2:12.

Mr. Needham's long life was an especially pleasant one, for he had the capacity of making lasting friends. He was kindly, wholesome, generous and always outspoken and vigorous in opinion. He took a man's stand in the world, did a man's work, and, while his physical health had not been good for many months prior to his death, he retained his mental strength and his buoyant spirits to the end.

ELKS TO HOLD BIG OUTING

Many Berkeley Members to Join in Two Day Trip to Lake Tahoe.

BERKELEY, June 12.—Elks on this side of the bay, headed by the Oakland lodge, have arranged for an outing, lasting two days, at Lake Tahoe. The program provides for the trip to begin Friday night, June 28, leaving Oakland at 7.30 o'clock at night, arriving at Lake Tahoe the next morning. Saturday and Sunday will be passed at the lake and its surroundings, leaving there Sunday night, arriving in Oakland at 7 o'clock Monday morning, July 1.

It is expected there will be a number of Berkeley Elks avail themselves of the outing, and it will be a regular Elks' "rodeo," with fine grazing grounds and lots of fun.

PRESIDENT M'LEAN RETURNS FROM ASIA

BERKELEY, June 12.—President J. K. McLean, of Pacific Theological Seminary, and Mrs. McLean, who have been touring in Europe, Egypt, and Palestine for the past eight months, have returned to America. Mrs. McLean will reach Berkeley on Friday, June 14. Dr. McLean is stopping over at Minneapolis, to attend the National Conference of Charities and Correction at that point, and will not reach home until Wednesday, the 19th. The McLeans left Berkeley October 4 of last year, and have since visited Great Britain, France, Italy, Greece, Egypt and Palestine, Dr. McLean having made a camping trip with a small party through the last-named country. The couple will reoccupy the house they vacated last fall, at 2415 College avenue.

WILL ARREST WICKED PIGEONS

Vandal Birds Destroy Longfellow Lawn—School Insurance Increased.

BERKELEY, June 12.—At a meeting of the school directors last night, Director Loring, who is on the finance committee, stated that he thought the amounts of insurance on the Lincoln, Whittier and McKinley schools too small, the insurance on all three being about $34,000. It was decided to increase the insurance to $72,000.

Director Loring moved that the matter of placing a hydrant near the Emerson school, and also a fire extinguisher in the same building, be referred to the fire chief and the supply committee. The motion was carried.

It is alleged that pigeons destroy the lawn at the Longfellow school, which the janitor has kept in splendid condition. The matter will be placed in the hands of Marshal Vollmer, who will remedy the evil.

The action which was taken at the meeting of May 28 in regard to finishing the interior of the Manual Training school was rescinded, owing to lack of funds. Bids already received were rejected.

After several minutes of discussion regarding the establishment of kindergartens in the various schools of the city, it was referred to the study list committee, who were instructed to hand in a written report at the next meeting.

Superintendent of Schools Waterman's assistant, Miss Morris, will hereafter receive a salary of $75 monthly, action along this line being taken last night.

On recommendation of Superintendent Waterman and the classification committee, teachers were assigned to grades in schools for the coming year. These arrangements have been published heretofore.

Thomas Curran was appointed janitor of the Washington school and D. W. Lowe janitor of the Rose street school.

Director Donahue's motion that J. W. Newell be appointed to serve as janitor of the Columbus school was laid on the table.

R. C. STAATS LIKELY TO SUCCEED JOHNSON

BERKELEY, June 12.—There will be a special meeting of the town board of trustees this evening, when appropriate action will be taken on the death of the late H. H. Johnson, town attorney. It is probable the election of Redmond C. Staats, as successor to Johnson as town attorney will be decided on.

RUMFORD
The Wholesome
Baking Powder
Complies in every respect with all Pure Food Laws.

U. C. REGENTS LAUD WHEELER

Resolutions Commending Administration and Expressing Confidence in Ability.

BERKELEY, June 12.—At a meeting of the Board of Regents of the State University held yesterday afternoon resolutions of confidence and endorsement of the work done by President Benjamin Ide Wheeler were passed, and the wish expressed that he would remain with the institution. There was nothing said in the resolutions relative to a higher salary and it is now up to the "Press Censor," President Wheeler, to decide whether or not the resolutions make up for a $5000-a-year increase offered by Massachusetts' "Tech." The resolutions are as follows:

"Whereas, It is of common report that President Benjamin Ide Wheeler has been tendered the presidency of the Massachusetts Institute of Technology and has the offer under consideration, now, therefore, be it

"Resolved, That the regents of the University of California regard with serious concern the possibility that the University of California should lose the services of President Benjamin Ide Wheeler, who for the last seven years has with such faithful care, unselfish devotion and signal success labored to promote its interests, who has developed the University upon modern lines into one of the leading educational institutions in the United States through his administrative ability, through his increase of the strength of the faculty by the addition of eminent professors, through his broad and enlightened policy, and through his perception of the varied demands made upon a modern State institution;

"Resolved, That the regents realize that President Wheeler's work for the university has not been accomplished without criticism, but the regents hereby go on record as indorsing his work, well knowing that unfavorable criticism has been based upon insufficient knowledge of the facts, and be it further

"Resolved, That the regents of the University of California hereby express their hope that President Benjamin Ide Wheeler does not seriously contemplate leaving California, and they hereby again emphasize their appreciation of President Wheeler's services to the University of California, and they take the opportunity at this time hereby to assert their complete and absolute confidence in the able and efficient president of the University of California."

U. C. MEDICAL STUDENTS ADMITTED TO PRESIDIO

BERKELEY, June 12.—Through the courtesy of Lieutenant-Colonel George H. Torney, commanding officer of the United States Army General Hospital at the Presidio, the students of the medical department of the University of California will have access to the wards of this hospital. Major James M. Kennedy, A. B. South Carolina College, and M. D. College of Physicians and Surgeons of Baltimore, in charge of the surgical service of the Presidio Hospital, will conduct a course in clinical surgery two afternoons a week throughout the academic year. Captain Henry H. Rutherford, B. L. and M. D., University of Missouri, in charge of the medical service at the Presidio Hospital, will give instruction in medicine at the bedside and in the laboratory for a similar period.

The Presidio Hospital has 420 beds. From the standpoint of instruction for the students the hospital is a clinical gold mine. On account of our relations with the Philippine Islands, this hospital affords the best possible opportunity for the study of tropical diseases. The courtesy of the officials of the Presidio Hospital is like a gift of a well-organized model hospital to the available clinical facilities of the University.

Major James M. Kennedy and Captain Henry H. Rutherford have been appointed to honorary positions on the teaching staff of the medical department of the University.

ORDER BILLS AGAINST SCHOOL FUNDS PAID

BERKELEY, June 12.—The following bills were ordered paid by the school directors last night:

Against the town fund: Kathryn F. Sterne, $20.09; Alameda County Abstract Company, $15; Little & Woolsey, $53; Schmidt & Zehner, 30 cents; J. Devage, $4. Philo Mills, $12.40; S. H. Borkheim, $13.25.

Against the building fund, 1906: H. L. Whitney, $78.35, Hall & Nelson, $544.50; H. L. Whitney, $84.95; H. L. Whitney, $69.57; Geo. C. Pape, $93.44; Henry W. Taylor, $1732.35; Schmidt & Zehner, $46.40; Schmidt & Zehner, $22.77; Schmidt & Zehner, $5.15; Schmidt & Zehner, $21.75; Schmidt & Zehner, $32.78; Schmidt & Zehner, $83.85.

Against the building fund—old high school fund: B. E. Underwood, $217.09.

Against town high school fund: S. H. Borkheim, $10.25; C. R. Brown, $20, H. Seekamp, $17.60; Mrs. C. U. Espina, $21.25; The Courier Pub. Co., $12.

Against building fund, 1905: Stockheim and Allyn, $6900.

EXPRESSES REGRET AT JOHNSON'S DEATH

BERKELEY, June 12.—At the regular meeting of the Board of Education last night, Director Crawford introduced the following resolution, which was passed by a unanimous vote:

"Whereas, Divine Providence has seen fit to bring to a sudden and seemingly untimely end the life of our worthy official, Town Attorney Harry H. Johnson; therefore be it

"Resolved, That the Board of Education extend its deepest sympathy to the bereaved widow and the relatives of the deceased, and expresses hereby its sorrow and great regret for the loss of this faithful, worthy and capable official, brilliant, able and honorable man and citizen."

TESTS CHINESE SKULL WITH BROOM HANDLE

ALAMEDA, June 12.—Peter Bizanes, a waiter, is held in jail here on a battery charge that has been preferred by Lee Wong. The trouble occurred on the ferryboat Oakland, and in the melee, it is alleged, the waiter tested the hardness of the Oriental's head with a broom handle. The case will be heard tomorrow morning.

CLAIM POOLROOMS ARE DEMORALIZING STUDENTS

High School Committee Passes Motion Asking That Resorts Be Restrained From Entertaining Pupils.

BERKELEY, June 12.—At the meeting of the high school committee last night President Lewis called Director Loring to the chair, and then addressing the board, said:

"There are several poolrooms and cigar stores in this town that are a menace to the youth of the city. I say here that these places are demoralizing to the young men in the high schools, as many of these hang around these places. Pools on races are sold in some of the stands and they will bring disgrace on the students unless suppressed.

"I think this board is largely responsible for the existing conditions, because we do not provide playgrounds for the school children, neither have they gymnasiums, and these should be given as soon as possible."

Director Lewis then made a motion that the board of trustees be called on to pass an ordinance making it a misdemeanor for poolrooms to entertain students, and prohibiting high school students from visiting or congregating in poolrooms in Berkeley. This was passed and the board of trustees will be called on to assist the board in suppressing this evil.

Bids were asked for the tinting of the high school rooms, and a typewriter was ordered for use in the building.

Salaries of Miss Carlin, Miss McLain and Miss Edmunds, teachers in the high school, were raised and will in the future be $1620 a year. J. C. Hagerty was elected head janitor at the school, and it was decided, on motion of Director Crawford, that no heads of departments should be appointed at this time with the single exception of Mr. Sheldon, in the department of science.

GRADS TO MEET AT ST. MARY'S

Reunion of "Old Boys" Will be Held in College Halls on Sunday.

A reunion of the graduates and former students of St. Mary's College will be held in the college halls on Sunday next. It is expected that a large crowd of alumni will be in attendance. The day will be devoted to renewing college friendships and calling up memories of student life.

The program to be carried out in honor of the visitors will commence at 11:30 in the morning and continue intermittently until evening, when a dramatic entertainment will be furnished by the Phoenix Histrionic Club.

As the addresses of many former students were lost after the San Francisco disaster, the faculty of St. Mary's takes occasion to publish the following letter of invitation, in the hope that it may reach all the "old boys" who have not received a copy by mail:

"Dear Friend: For several years it has been the intention of the faculty to ask the old boys to spend a day within the walls of Alma Mater, but events so shaped themselves that this wish could not be realized until the present year.

"The faculty, then, desires the pleasure of your company on Sunday, June 16, and hopes that nothing will prevent the acceptance of this invitation. We want all to leave aside the cares of the hour and to renew the relations of by-gone days.

"Your wife or your lady friend is included in this invitation. Come, and the college will endeavor to afford all a few pleasant hours. The program will allow parties so desiring to catch the nine-thirty boat for the city.

"So fix your engagements that you can be with us on the 16th instant.

"Cordially yours,
"BROTHER VELLESIAN,
"President."

EVENTS OF THE WEEK IN ALAMEDA SOCIETY

ALAMEDA, June 12.—Mrs. William High of Oakland on Monday took a party of Alameda friends to her home at Brookdale, where they are to stay a week. The trip was made by automobile. Those in the party were Mrs. High, Miss Dorothy Tisdale, Miss Roberta Haslett, Edwin Higgins and Ralph High.

* * *

Dr. and Mrs. A. H. Morles have returned to their Alameda home after two weeks spent at Camp Meeker, where they have a bungalow, which they occupy each year.

* * *

The Rev. Father P. J. O'Connell and the Rev. Father Kennedy left yesterday for a trip into the Yosemite Valley.

* * *

Mr. and Mrs. J. F. Campe will leave next Monday for Agua Caliente, where they will spend the next few weeks.

* * *

Miss Rowena Bell has returned from Cement, where she was the guest of Miss Lallah Rose.

* * *

The Players' club held its last meeting yesterday at the home of Mrs. M. H. McGauley in East Oakland. The members will soon leave their homes in the cities about the bay for their summer vacations and it will be well into September before the club is reorganized.

* * *

Miss Evelyn Mallott, Miss Minnie Helmstein and Miss Tillie Helmstein have gone to Glenwood for the summer months.

* * *

The S. A. Brooks family left yesterday for Camp Riverside, near Felton, where they will stay during the summer months.

* * *

Miss Alva Ladd, the popular teacher of the local school department, whose engagement to Chester Burks, of San Francisco, was a recent announcement, will become a bride this month. The ceremony is to take place at the home of the bride-to-be in San Francisco sometime during the month, the date not yet having been settled on. Mr. Burks is the secretary of the San Francisco Chamber of Commerce and the couple will live across the bay after the ceremony and honeymoon.

POLICE SEARCHING FOR DOG POISONER

ALAMEDA, June 12.—Theodore Eisfeldt, of 1722 Buena Vista avenue, reported to the police last night that the dog poisoner continues his nefarious work. He stated that several dogs and cats in the neighborhood where he resides had been poisoned during the past ten days. All showed signs of strychnine poison. The police are at a loss to account for the many poisonings of the past month. The poisoner has not confined his work to any particular locality, but many dogs have been poisoned in all sections of the city.

AUTO'S SECOND VICTIM TO DIE

Harry Johnson, Pinned Under Car, Never Regains Consciousness After the Accident.

BANBURY (England), June 12.—James Blake of Philadelphia, who was injured in an automobile accident at Edgehill, near here, yesterday, at the time H. H. Johnson of California was killed, is about 40 years old. He lies in the infirmary in a critical state from a fractured skull. Blake recovered consciousness today, but is hardly expected to recover. His skull is fractured at the base, and he has two or three ribs broken. Mrs. Blake, who was slightly injured, is making satisfactory progress. Mrs. Johnson is staying at a private house at Edgehill and has a room adjoining the one containing her husband's body. Her injuries are slight.

The sympathetic residents are doing everything possible for the sufferers. Several doctors are in attendance on Blake. The inquest on the body of Johnson will take place tomorrow afternoon.

Besides sustaining a fracture of the skull, he was severely injured in the chest, being pinned under the car. He never regained consciousness and died within three hours. His body will be taken to London and cremated and the ashes sent to America.

The car was completely wrecked. The chauffeur was not acquainted with the hill and lost control of the car.

CAUGHT STEALING.

Harry Jansso, a sailor, was arrested this morning on a charge of petit larceny, having been caught in the act of stealing wire from the plant of the Oakland Gas Light and Heat Company at First and Grove street. Jansso is 25 years of age.

FOUND ACADEMY OF HISTORY

U. C. Regents to Establish an Academy for Study of Pacific Coast Records.

BERKELEY, June 12.—The regents of the University of California propose to establish an academy of Pacific coast history, whose object shall be the promotion of the study of the political, social, commercial, and industrial history and of the ethnology, geography, and literature of the Pacific coast of America, and the publication of monographs, historical documents and other historical material relating thereto. This academy will have the administration, subject to the control of the regents, who create the council, of the Bancroft library, the collection which was purchased by the regents some time ago at an expenditure of $150,000. Those interested in the academy propose to raise a fund amounting to $10,000 per annum for the administration of the affairs of the academy. They do not propose to begin their work until this fund is completed. After a time it is expected that the academy will be entirely self-supporting, by virtue of the subscriptions to the publications and the like.

This plan has been worked up by Professor Henry Morse Stephens, former regent Rudolph J. Taussig and Librarian Rowell, who constitute the Bancroft library commission. Regent Guy C. Earl is deeply interested and has rendered much assistance.

25 MEMBERS OF CLASS TO ENTER UNIVERSITY

ALAMEDA, June 12.—Twenty-five of the graduates of the class of June, '07, out of the thirty-five who received their diplomas, will enter the university. This is a record for the local high school as the percentage is usually much smaller. Eleven of the graduates will go to Berkeley, six to Stanford and the others to normal schools and eastern academies.

The class eclipsed all scholarship records of the school. Charlotte D'Evelyn received the honor of being the highest student, Bessie Yates was second, and Lillian Harber and Minnie Anderson had the same percentage for the next place. Dr. Thompson, principal of the school, declared yesterday it was the brightest class which had graduated in many years.

ALAMEDA GIRL WINS HONORS AS SOLOIST

ALAMEDA, June 12.—A dispatch rom Boston yesterday said of Miss Marie Bernard of this city.

"One of the leading members on the program of a public recital given this afternoon by pupils of the New England Conservatory of Music was Miss Marie Bernard of Alameda, California. She sang Lebore's 'Ici Bas' with great success, her rendition eliciting warm praise from the large audience and the critics present. The latter predict a great future for her."

Miss Bernard left her home in this city early this year to study vocal culture at Boston. She has a wonderful voice and is one of the talented graduates of Notre Dame Academy in this city. She resided with her parents at 1816 San Antonio avenue.

BERKELEY NATIVE DAUGHTERS ENTERTAIN VISITING PARLORS

BERKELEY, June 12.—Berkeley Parlor, Native Daughters of the Golden West, have elected the following officers:

Past president, Mrs. Eleanor Middlehoff; president, Miss Nettie Meek; first vice-president, Mrs. Marion Elliott; second vice-president, Mrs. Anna McKelvey; third vice-president, Miss Estelle Soward; recording secretary, Lelia Brackett; financial secretary, Miss May Robinson; treasurer, Mrs. Anna Luhr; marshal, Sophie Michelson; inside sentinel, Mrs. Nichols; outside sentinel, Miss Lois Davenport; trustees, Miss Lula Stutt, Gertrude Heywood and Mrs. Wooley.

Richmond, Bear Flag and Piedmont Parlors were the guests of Berkeley Parlor for the evening and right royally were they entertained by their hostesses, who were assisted by the Native Sons. Over a hundred guests were present. Solos were rendered by Miss Michelson, Mrs. Whiteland and Miss Clara Luhr.

At present the Native Sons and Daughters are bending their energies toward making a brilliant success of the carnival to be given at Idora June 26 by the various parlors of the two orders on this side of the bay.

The parlors participating in the fun will be Aloha, Athens, Piedmont and Berkeley of the Native Sons, and Aloha, Berkeley, Piedmont and Bear Flag of the Native Daughters. The carnival will continue throughout the day and evening.

* * *

Mr. and Mrs. Frank Miller and Miss Edith Miller have sent out invitations for an elaborate dinner at which they will entertain for Miss Etelka Williar, whose marriage to Lieutenant Garber, U. S. A., will be one of the September affairs. Miss Miller is popular with a large circle of friends in Berkeley, where she has visited often

* * *

Mrs. Carl Schilling was the guest of honor yesterday at a prettily appointed luncheon given in San Francisco. Mrs. E. A. Reiser was hostess, covers for the guests being laid at the Fairmont. Mrs. Schilling was before her marriage, Miss Genevieve Isaacs, a popular member of the younger set of San Francisco and Oakland. The Schillings have recently taken possession of their attractive new home in Piedmont.

* * *

Miss Florence Hush is planning to spend the late June days in Yosemite. There are several parties of Oakland and Berkeley folk enjoying the summer in the valley. Mr. and Mrs. J. B. John left last Saturday for that delightful place, and during this week Mr. and Mrs. Herbert Gaskill, Mr. and Mrs. George Steele Lackie and Mr. and Mrs. Melville Dozier will make the trip for a two weeks' stay there. Dr. and Mrs. J. Fred Wolle are contemplating the same trip, their sojourn there extending over the last half of June.

* * *

Mrs. Oscar Maurer entertained recently in honor of Charles Dutton, who is now on his way to Europe. An informal musical program was enjoyed by the guests. Mrs. Maurer is a gracious hostess, and her affairs are always most delightful.

* * *

Miss Helen Edwards and Harry Julius Kaufman will be united in marriage Wednesday of next week. The wedding will be a private one at St. Mark's, in Berkeley, with the Rev. Evans of Grace Church, San Francisco, as officiating clergyman.

The bride will wear conventional white and will be attended by Miss Kastendiech as maid of honor. After a brief honeymoon, taken in an automobile, the couple will reside in San Francisco.

* * *

S. V. Culp left last Friday for New York, with the intention of studying clay and porcelain work in the Fry summer school at Southampton, Long Island. Culp, who has been working in this city since the earthquake, has established his studio permanently at 2601 Virginia street, and will return to that location after a few months' study in the East.

* * *

A wedding of more than ordinary interest took place last evening at the home of the bride's parents and united Miss Mabel Baines and Edwin F. Keyes. The young couple are graduates of the State university. Keyes, who is a member of the law firm of Keyes, Waite & Martin, was graduated from the university with the class of 1902 and from the Hastings College of Law two years later. Mrs. Keyes, who is a prominent member of the Trinity Methodist Episcopal church, was graduated from the university with the class of 1904. She is the daughter of Chauncey Gaines, and for two years after her graduation taught school in Fresno, where her family owns a large vineyard. Both Mr. and Mrs. Keyes are popularly known in Berkeley. Keyes is a prominent member of the local lodge of Elks. The ceremony was conducted by the Rev. S. D. Hutsinpiller of Trinity church and was witnessed by a large number of guests. After a wedding trip the young couple will live in a pretty home on Ellsworth street.

* * *

Mrs. E. L. Favor and Miss Vivian E. Favor, wife and daughter of Town Trustee E. L. Favor, have gone to Brookdale, Santa Cruz county, where they will spend the summer. Trustee Favor has a cottage at the delightful summer retreat, where every year the family spends several months. Trustee Favor will probably join his family in July.

* * *

Next Saturday Miss Pearl Strite will entertain thirty guests at an informal dance in honor of Miss Emma Postel of Alameda, and Miss Myrtle Schrader of Oakland, two brides-elect. The hostess will be assisted in receiving by her mother, Mrs. S. H. Strite.

* * *

The Children of Mary Sodality will give a home cooking sale at the residence of Mrs. Chase, 2211 Bancroft way, from 11 to 4, next Saturday. On Friday evening, the 21st, the sodality will give a concert in Wilkins hall.

* * *

Miss Grindley of 2455 Haste street has returned from a most enjoyable outing at Lake Tahoe and the neighboring resorts.

* * *

Mr. and Mrs. George Whittaker of Blake street near Grove, celebrated their tenth wedding anniversary this afternoon.

* * *

Mrs. N. P. Cole of San Francisco expects to spend the summer with the Misses Kleinschmidt at their Claremont home.

ALAMEDA AND THE ADJOINING COUNTIES

OLD STYLE FOURTH-OF-JULY CELEBRATION IN TOWN OF LIVERMORE



GRAND PARADE, MUSIC, GAMES AND DANCING

Governor Pardee Will Deliver a Patriotic Oration--Other Towns Will Participate.

SPECIAL TO THE TRIBUNE.

LIVERMORE, June 12.—The town of Livermore is going to have a regular, old-fashioned celebration of the glorious Fourth, one of the celebrations that take you back to your youth, if you have a few streaks of gray in your hair, and if you are a portion of the rising generation it will show you how "dad" used to do things when he was 21.

Probably no place in this whole neighborhood is as well fitted for anything of this kind as Livermore. In the center of the great Livermore valley, with its thousands of highly cultivated farms, with a dozen well-populated smaller valleys tributary to it, from Martinez, Concord, Walnut Creek and Danville on the north; to Byron, Tracey and the great San Joaquin on the east, with Tesla nearby; Niles, Livingston, Centerville, Hayward, San Leandro and the great Alameda valley just over the mountains, and Pleasanton working side by side, there was never a better chance for such a thing.

This section is one of the richest in the State, and it is experiencing an era of prosperity at present that makes this celebration bound to succeed. People from every part of this section have taken an interest in the affair, and every portion will be represented, the people of Livermore have opened their arms to all and are preparing to give them such a welcome as they will never forget.

POPULAR MOVEMENT.

Somebody in Livermore said "Let's have a celebration of the Fourth of July." Then someone else said "Let's have the kind that we used to have in the good old days."

The idea caught on, and has swept through the country as never plan was carried before. Not only did the people of Livermore take hold of the scheme, but the other adjoining sections asked to come in, and people from the cities about the bay have been saying:

"Let's get away from strikes and brick piles, and our troubles for one day, and go to Livermore and celebrate as we used to in the days gone by."

So it is that special rates and special trains have been arranged for from San Francisco and Oakland, from San Jose and Stockton, from Martinez and the San Ramon valley, and from the preliminary reports that reach the general committee at Livermore the town will never have seen such a flood of visitors.

It was the good, old-fashioned form of celebration that appealed to everyone. All of the troubles of the day were to be forgotten in one grand festival of fun and frolic on the anniversary of the birth of the greatest nation on the globe, and harmony will take the place of strife for all who visit Livermore on that day.

PARDEE WILL BE ORATOR.

A general committee of arrangements was appointed at once, and they have been at work for several weeks perfecting the arrangements. This committee is composed of T. E. Knox, chairman of the board of town trustees, Captain J. O. McKown, David McDonald, James W. Clarke, E. J. Sweeney, Chester M. Beck, and F. Mathiesen. This committee organized with T. E. Knox as chairman and Chester M. Beck as secretary, and they got right down to work. Of course they had to have a president of the day and an orator, and the lot of president fell to James W. Clarke, formerly assemblyman from that district. The orator was another matter, and a committee called upon Ex-Governor George C. Pardee in his Oakland home. No man is more popular than Pardee in the Livermore valley, and though there were many demands from other sections for his time, the former Governor said that he would go to Livermore for that day. So the literary end was generally arranged for.

For the spectacular features, they started with a parade that must, of course, contain a goddess of liberty. For grand marshal, E. J. Sweeney was chosen, and for goddess of liberty, Miss Vera Dutcher consented to act.

OTHER TOWNS PARTICIPATE.

Soon the other towns in the neighborhood began knocking for permission to participate. Pleasanton had already taken a hold as a sister city, and C. L. Crellin, Charles Gale, Tony Schweer, George Davis and a dozen others went to the front in a way that meant the double success of the celebration. But other cities wanted to help, and so a general invitation committee was appointed, consisting of the following: Hayward—John Geary and H. E. Breuner, Sunol—William Day and E. C. Apperson; Dublin—Thomas Green; Altamont—Chester Young, Niles—J. Jacobs; Tesla—A. L. Fish and A. Stoop; San Leandro—Joseph Hirscher; Centerville—C. F. Horner, Santa Rita—Charles L. Powell; Danville—Charles Gust; Walnut Creek—W. S. Burpee and W. A. Rogers.

The celebration is going to start early and last until late. In fact it will begin on the evening of July 3d. There will be an evening band concert and an amateur performance by the company of young people from Livermore who have given several successful dramatic performances of late. It is probable that a military drama will be selected as they have done remarkably well in this line of dramatic work.

The morning of the Fourth of July will be ushered in with the firing of the national salute at sunrise, and from that moment everything will be on the move until long after midnight. There will not be a slow moment in the day, and the only trouble has been to get enough unoccupied hours in which to produce the different features.

GRAND PARADE.

Of course the parade will be the big feature of the morning, but it is going to be a parade that is full of local color and special features. Grand Marshal Sweeney is going to wind his parade around the town half a dozen times it will be so long, and he says that in one respect it will be unlike any other parade that was ever held in this or any other state—it will start exactly on time. There will be plenty of music, several full bands, the Olympus drum corps from Olympus Parlor of Native Sons, and for the indoor features the Broheska orchestra of San Jose. Company I of the Fifth Regiment under Captain E. J. Inman will furnish the military escort and several of the local fraternal lodges will be in line.

Miss Vera Dutcher, as the Goddess of Liberty, will occupy one float and there will be another float representing Eureka, surrounded by thirteen little girls representing the thirteen original states. Mrs. J. O. McKown has charge of these features.

There will be several floats representing the industries of the Livermore valley. The famous Cresta Blanca vineyard will have a float showing the process of bottling the wine that got the great gold medal at Paris. N. J. Fletcher has promised a cyclery float and the Druids Lodge No. 89, will have another to represent their lodge.

Two divisions of the parade will represent the past and the present. One division will be given over entirely to horseback riders of all kinds. There will be bronco busters on their mustangs and high stepping saddle horses from the fancy horse farms of Pleasanton, and there will be riders of both sexes. There will also be an automobile division, which will be arranged by C. L. Crellin and H. R. Crane. There will be many decorated autos in this division, and it is expected that there will be a large automobile run from Oakland and bay cities that will fall into line.

FEATURES OF AFTERNOON.

The afternoon will be packed full of features. The literary exercises will be held at 2 o'clock at the Sweeney opera house, with former Governor Pardee as the central figure. Those who prefer sports will have the privilege of witnessing a bowling contest between teams representing Livermore and Pleasanton, a tug of war between teams representing Tesla, Oakland, Livermore and Hayward, a baseball game between students from Stanford University and the Livermore baseball team, and a basketball game at the pavilion. The Tesla people are going to get away with that tug of war and they have made up a heavy team with which they expect to "do up" the teams from the larger towns. The committee has put up a prize of $50 for the successful team and there is lots of rivalry. There is a large party of Stanford University students surveying in the hills and they have thrown themselves into the spirit of the celebration and are going to put a baseball team in the field.

There will also be all kinds of side shows during the afternoon, so that there will be no lack of amusement.

In the evening there will be a grand ball at the Sweeney opera house, for no old-fashioned Fourth of July would be complete without dancing.

Lots of other features are being discussed, such as a vaudeville tent show, horse races between some of the stock that has made the Livermore valley famous, bronco busting, and even a chariot race has been discussed.

But one thing is certain—the day will be packed full of features from early morning until late at night, and they will all be features arranged in and about Livermore. They will all be good, wholesome features that will be devoid of professionalism and will tend to drive away the troubles of the times and make everyone young again.

The people of Livermore are really to be thanked for offering such an affair at this time.

SAN LEANDRO FEARS FOR HER PLANTS AND FISHES

Threatened Invasion of Smelter Fumes Calls Out Protest From Town Trustees.

SAN LEANDRO, June 12.—In these days, when the conspiracy hallucination is in the air, and the convict on that one is the victim of a plot is as infectious as the measles or the whooping cough, the trustees of San Leandro have discovered that the whole animal and vegetable life of four counties is threatened by poison to be administered by the ton.

The fears of San Leandro are duly set forth in resolutions, preamble and conclusions to the effect that a smelter, which is to be constructed at Baden, in San Mateo county, is aimed at the destruction of the verdure of San Leandro.

"Tons of arsenic, sulphuric acid and other corrosive poisons," the resolutions say, "will be deposited over thousands of acres of the richest and most productive lands, which would result in incalculable damage by the whole or partial destruction of all forms of vegetable and animal life, including oysters and other fish, besides fruit orchards and vegetables."

This picture of the wholesale poisoning of the innocent oysters, together with the fruit orchards and harmless vegetables of San Leandro, is a harrowing tale. The trustees think that something ought to be done to avert the danger, and, with this end in view, have done the oysters a service by warning them of their imminent destruction. When the bivalves see the tons of corrosive poison falling from the skies, they will know that it is time to close their shells, for the plotters of Baden are after them.

How the fruit orchards and vegetables of Marin county are to defend themselves, when they see the heavy weight of poison charging across the bay, is not set forth in the resolutions of the trustees of San Leandro; but something ought to be done about it in good season. If the vegetables cannot protect themselves, perhaps the smelter might be indicted.

TUG BROUGHT DEATH TO MINNESOTA'S MIDSHIPMEN

Occupants of Ill-Eated Launch Were Sent to Eternity Like Rats Imprisoned in a Trap.

NORFOLK, Va., June 12.—It was reported today that the disaster in Hampton Roads Monday night, which resulted in the sinking of a launch from the battleship Minnesota and the drowning of eleven men, including six midshipmen who were returning from the army and navy ball at the Jamestown exposition that night, and five seamen who made up the crew of the launch, resulted from the Minnesota's launch being run down by a tug and coal barge which the tug was towing.

The identity of the tug and barge are as yet unknown. It was said that the tug stopped after the accident, but finding no trace of the object struck, or any sign of life in the water, resumed its course with the coal barge in tow. The presumption is that the launch sank immediately in the darkness of the stormy night, the eleven occupants being caught in their canvas covered craft with no possible way of escape and carried to the bottom, drowning like rats in a trap.

It was raining and the choppy seas were sending sprays to such an extent that it became necessary for those in the launch to have the canvas covering buttoned tightly down from top to sides of the vessel. It is not yet positively known whether the tug and barge were outward or inward bound, or that the tug men knew what they had struck.

PRESIDENT SENDS MESSAGE.

BALTIMORE, June 12.—A telegram expressing the shock and grief of President and Mrs. Roosevelt at the news of the disaster in Hampton Roads yesterday was written by the President on the train and sent from Baltimore as follows:

"Rear Admiral R. D. Evans, care Navy Department, Washington, D. C.: We are inexpressibly shocked and grieved by the news of the disaster.

"(Signed) "THEO. and EDITH ROOSEVELT."

VIOLA ALLEN TO PLAY AT MACDONOUGH

Viola Allen comes to the Macdonough theater Friday and Saturday nights, June 14-15, with Saturday matinee, appearing as Viola in Shakespeare's comedy, "Twelfth Night." Shakespeare seems to have devised this comedy with the idea of scenic splendor and every opportunity is said to have been taken by Miss Allen to provide an elegant and artistic setting. Since seen in California five years ago Miss Allen has made three important Shakespearean revivals, "Twelfth Night," "A Winter's Tale" and "Cymbeline." "Twelfth Night," the play which she will present here next week, has proved the most popular, and her Viola has proved her most artistic achievement. Miss Allen is surrounded by an exceptional fine company which includes Wm. K. Harcourt, Sidney Herbert, Fuller Melish, Henry J. Hadfield, C. Leslie Allen, Myron Calice, Alison Skipworth and Zeffie Tilbury. Miss Allen will be seen in a special bill made up of acts from four classic dramas. Miss Allen will appear as Rosalind in the wooing scene from "As You Like It," as Lady Teazel in the screen scene from "The School for Scandal," as Juliet in the balcony scene from "Romeo and Juliet," and as Portia in the trial scene from "The Merchant of Venice."

ESTATE VALUED AT $83,550.

The late Joseph H. Ghiradelli left an estate valued at $83,550, according to the inventory and appraisement filed yesterday afternoon by appraisers J. L. Rose, H. E. York and J. B. Lanktree. The estate consists of moneys in the Union National Bank, $909; 825 shares capital stock of the D. Ghiradelli Company appraised at $82,500 and 29 1-2 shares capital stock Buena Vista Oil Company appraised at $150.

WILL OPEN NEW BELL THEATER

First Attraction at Playhouse in Richmond to Start July 1.

POINT RICHMOND, June 12.—Richmond's new theater will be opened to the public on the evening of July 1st, according to the plans of P. M. Dean and Manager Curtis, the two gentlemen who are foremost in the matter of getting the playhouse for this place and who are most vitally interested in its success. A well known company has been engaged by the management to open the place and it will hold the boards there for the entire week.

The local theater will be on what is known as the Bell circuit. All the players on this circuit will come to Richmond to entertain the people. They are the same who play in Los Angeles, Oakland, San Francisco and all the other large cities on the Pacific coast.

Last week Mr. ean was in San Francisco and purchased a moving picture machine for the house and a calcium light apparatus. These belong to the properties of the house. The scenery is about all complete, and it is said to be as fine as any the play houses in San Francisco. This stock will be added to as the occasion requires.

* * *

The members of the Baptist Sunday school will give their annual picnic this week, Wednesday, at East Shore park.

* * *

The company of the boys' brigade of the Methodist church is soon to visit the great Yosemite valley. The pastor has succeeded in getting the lowest rate to the valley that has ever been known.

* * *

Bert Calfee, son of Rev. D. W. Calfee, is ill at the parsonage with typhoid fever.

* * *

Mrs. Frank Woods entertained a few friends at her pleasant home last evening.

* * *

The city hall is draped in mourning out of respect to the late city attorney, H. H. Johnson, who was killed in an auto accident in England Sunday. This makes the second time within a year that the city has been called to mourn the loss of one of its officials.

SAN FRANCISCAN'S AUTO INJURES UKIAH MAN

UKIAH, June 12.—An automobile driven by W. P. Fuller, of San Francisco, who has been stopping at his summer home in Gravelly Valley, struck Russell Spencer, a prominent resident of Potter Valley, on Sunday and injured him seriously. Spencer was driving a fractious team and, seeing the automobile coming, got out to stand at the head of the horses. While trying to quiet the animals he was struck by the motor car. Besides being badly bruised he received a broken leg. It is thought that he will recover.

RAIN DOES LITTLE OR NO DAMAGE TO CROPS

Santa Fe Tunnel, Near Martinez, Closed for Many Months, Is Reopened for First Time.

MARTINEZ, June 12.—Rain began falling here at 3:30 a. m. The precipitation up to 7:30 a. m. was .14 of an inch. Damage to the hay crop is the first question. Insofar as this section is concerned the crop will not be damaged to any considerable extent, as most of the farmers have their hay piled up. Grapes, other fruits and vegetables will be benefited by the passing shower.

* * *

Big cement deposits have been uncovered in the Orinda Park district and a company is forming to develop the property.

* * *

The county school examinations begin today. Assignments to the several districts have been made as follows: Miss Loucks, Danville; Mr. Harley, Brentwood; Mr. Mills, Antioch; Miss Elerhorst, Richmond; Mr. Meese, Concord; Mr. Clyma, Crockett; County Superintendent Hanlon, Martinez.

* * *

W. C. Lewis, for many years a newspaper publisher of this county, has sold the Black Diamond Argus to R. A. Bergthold, recently from the East.

* * *

The estate of the late William J. Holpin, husband of the celebrated Papinta, has been reported by the administrator, John W. Guy, of Concord, to consist of cash in bank to the amount of $2993.

* * *

On Friday evening of this week the W. C. T. U. of this place will give an entertainment at Bayview Park Pavilion, the proceeds of which will be devoted to the erection of a marble drinking fountain and granite trough for horses.

* * *

It is promised that by the end of the present month the big Santa Fe tunnel, two miles south of Martinez, will be passable. The tunnel has been closed for four months, as a result of the burning out of several hundred feet of timbers.

* * *

A marriage license was issued yesterday to Joel A. Harlan and Ruby Louise Burpee, both of Walnut Creek.

* * *

W. A. Kirkwood, late principal of the Concord schools, has resigned and will enter the employ of the San Francisco school board. Mr. Kirkwood is a lawyer as well as educator.

* * *

In the matter of qualified mahouts, age considered, Kell Cushing, the 12-year-old son of Mrs. N. K. Cushing, editor of the Concord Transcript, leads the county. This little lad drives a machine daily and is not only skillful and careful at the wheel, but thoroughly understands the mechanism of several different makes of cars, and can diagnose the condition of a machine in feeble health as quickly as most grown up "professionals." He drove a touring car fourteen miles across country Monday, remaining constantly at the wheel.

* * *

Mrs. F. W. Fish, son Irving and daughter Annie returned Sunday from a year's travel through Europe and Asia.

* * *

Sunday the Woodmen Camp of Martinez decorated the graves of deceased members at Alhambra cemetery. The ceremonies were conducted by Council Commander W. S. Evans and Acting Advisory Lieutenant J. P. Briaer.

* * *

Dr. J. T. Breneman of the Breneman Hospital, Martinez, has purchased a Rambler automobile.

MINE PROMOTER IS CONVICTED

Woman Victim Who Paid Coin for Stocks of No Value is His Prosecutrix.

SAN FRANCISCO, June 12.—E. W. Emmons, a mining promoter, was convicted in Judge Law's court this morning of obtaining money under false pretenses, the penalty for which is imprisonment from one to ten years in a State penitentiary. Emmons was accused by Mrs. M. E. Hurst of obtaining $500 from her for stock in the Drummer Boy mine on his representations that the mine promised large returns. She has since investigated the property and found it of no value.

During the trial Mrs. Hearst accused Emmons of seeking to influence the jury by presenting cigars to them in the court room. The jury deliberated from 11 o'clock yesterday forenoon until 9 o'clock this morning, remaining in the court room and refusing the offer of the court to be sent to a hotel.

Emmons will be sentenced Saturday.

SAYS HUSBAND IS CRUEL.

Victorine O'Rourke brought suit for divorce from Lawrence O'Rourke this morning on the grounds of cruelty. O'Rourke is a real estate agent.

OPEN SHOP FOR MACHINE MEN

Metal Trades' Association Will Disregard Demands of Their Striking Employes.

The stand taken by the striking machinists and their intention to accept no compromise terms has been received with concern by the Oakland Metal Trades Association, which anticipated a yielding to the terms by the workers. The members of the association have decided to take a stand themselves, and a project of opening up with a disregard to union demands is now in progress. They say that the long strike and uncertainty have seriously impaired their trade, and the interests of the shareholders call for an early solution of the question.

This means that an effort will be made to start up on the open shop basis. Union wages will be paid, but the eight-hour system will not go into effect except on a sliding scale, as proposed to the strikers. This matter will be acted upon within the next two days.

SALOONKEEPERS ARE SENT TO ROCK PILE.

CHEROKEE, Kas., June 12.—One of the most drastic moves ever made to enforce the Kansas prohibitory law was taken here today when four saloon keepers who yesterday pleaded guilty to violating the law were fined $100 each, ordered to pay the cost of the suit and were sentenced to 30 days on the rock pile, effective at once. The men sentenced were W. A. Doss, George Shewerd, Adolph Ahrens and E. C. Johnson. They say they will appeal.

ALL HIS CLOTHES STOLEN.

An entire wardrobe was stolen yesterday by a sneak thief who entered the room of James Hanna at 1782½ Seventh street. The thief stole a gray suit, a black suit and a black Alpine hat.

Arrivals at Hotels

Key Route Inn—H. C. Hutchins, Buffalo; J. J. Abrahamson, Los Angeles; G. S. Poole, Los Angeles; Mr. and Mrs. B. F. Hume, Minneapolis; S. H. Hopper, Calistoga; Mr. and Mrs. A. R. Hornison, Menlo Park, Miss Alice Hornison, Menlo Park; Mr. and Mrs. Atsuth, Boston; Mr. and Mrs. R. W. Hornland, Chapee Hill, Tenn.; W. M. Smith, Stockholm; O. F. Wright and wife, Washington, D.C.; Mrs. George Syerson, Santa Rosa; Miss Nellie Coulter, Santa Rosa; Miss Judith Coulter, Santa Rosa; Miss Minnie Coulter, Santa Rosa; J. W. Grace, Suisun; Frank Lochley, Seattle; R. A. W. Williams, Los Angeles; F. W. Harvard, Los Angeles.

Hotel Athens—Louis Quartis, New York; J. Rubbr, Corina, Albert E. Lea, San Francisco; Carolina H. Clares, Stockton; Myra Sadler, Albuquerque, N. M.; Harriet King, Alberque, N. M.; Mrs. C. W. King, Albuquerque; S. B. Smith, W. A. Woods, Reno; S. Lemer, New York, Charles Samuels, New York; Ann Sacramento; G. C. Goney, Philadelphia; Drew C. Davis, Princeton, N. J.; J. E. Jackson, Princeton; L. J. Leonard, San Francisco.

Hotel Touraine—W. P. Hieldwald and wife, Sacramento; W. G. Young, San Francisco; J. H. Whitehead, Redding; E. L. Sessions, Red Bluff; Mrs. Hunter Brother, Versailles, Ky.; Natalie Brother, Versailles, Ky.; Mrs. J. H. Berryman, Versailles, Ky.; Mrs. J. H. Berryman, W. H. Miller; J. B. Bennte and wife, Rhyolite Nev.; E. W. Mason, San Francisco; F. F. Bailey, Berkeley.

Hotel Metropole—W. B. Kinx, Lincoln, Neb.; Mrs. J. O. Ponche and daughter, Hanford; L. C. Elliot, Esparto; M. R. King, New York; C. J. Riley, Chicago; John J. Brannan, San Francisco; J. E. Banney and wife, Goldfield; E. E. Taylor, New York, A. M. Fancelix, Portland; L. A. McKinney, Chicago; L. R. Williams and wife, Chicago; J. Royal Scott, New York, George F. Edwards, Vacaville; C. E. Struckham, Red Bluff; L. E. Woodworth and wife, Chicago; Mrs. Charles Henderson, Butte, Mont.; Fred Henderson, Butte, Mont.; N. E. Spearman, Troy, N. Y.; Mrs. Ralph J. McKinsie, Chicago.

Hotel Crellin—J. Faroala, Santa Cruz; E. R. Baldwin, Los Angeles; F. C. Carson, Marysville; H. C. Lamar, San Francisco; E. H. Cudy, Angels Camp; R. A. Hoerner, Louisville, Ky.; C. F. Nichols, Monterey; J. P. Healey, Monterey; E. J. Linihan, Monterey; E. J. Norman, Livermore, W. F. Ohustad, Goldfield; W. A. Lamar and wife, Independence; J. T. Upton, Amador county; C. H. Marks and wife, Folsom; J. W. Campbell and wife, Chicago; H. J. Jackson, Sacramento.

Gallindo Hotel—J. Leslie Willits and wife, Illinois, A. G. Roehr, Reno; M. E. Picanco, San Francisco; Manuel A. Rose, San Francisco.

A Sallow Complexion

indicates lifeless skin—poor circulation and a sluggish system. A clogged condition is often evident only in the face; but the yellow tinge of brow or cheek is nature's index to tell you that your whole skin surface is out of order. **Pond's Extract Soap** will surprise you. Twice a week take a full *bath* in moderately warm water in a warm room. Lather very freely, then rinse and dry by brisk rubbing.

The same toning and healing treatment you give your face is needed by the *whole* skin surface. Use Pond's Extract Soap for the bath—the glow of health in your *face* will index the *general* benefit. Its *creamy whiteness* indicates its *purity*. *From your druggist.*

Armour & Company

Sole Licensees from Pond's Extract Co.

Enquire for Them

No housewife who has used any of

Dr. PRICE'S DELICIOUS Flavoring Extracts — Vanilla, Lemon, Orange, Rose, etc.

but will recommend them as the best articles of their kind in domestic use. They are the leading flavors in America and should be on the shelf of every grocery. Enquire for them and do not take substitutes.

COFFEE

What is essential to good coffee?

Good bean ground fresh, and a woman of common sense.

Your grocer returns your money if you don't like Schilling's Best; we pay him.

S.S.S. PURIFIES THE BLOOD

There is no other part of our physical system upon which so much depends as upon the blood. The muscles, nerves, bones, sinews, skin, and other portions of the body are sustained, developed and enabled to perform their different duties, because they are supplied with nourishment and healthful properties through the circulation. In various ways the blood becomes contaminated and polluted. A sluggish, inactive condition of the system, and torpid state of the avenues of bodily waste, will leave the refuse and waste matter of the body to sour and form uric and other acids, which are absorbed into the blood and Rheumatism, or some itching, disfiguring skin disease is the result. Muddy, sallow complexions, eruptions, splotches, pimples, etc., all show that some humor has taken root in the circulation and rendered it sour and unfit for nourishing the body. There is scarcely any disease which cannot be traced to the blood. Often the disease-tainted blood of parents is handed down to children and their lives are a continual battle against disease in some form, usually of a scrofulous nature. Rheumatism, Catarrh, Skin Diseases, Sores and Ulcers, Contagious Blood Poison, etc., are all deep-seated blood troubles, and until this vital fluid is purified they cannot be cured. For all blood diseases S. S. S. is the best remedy ever put upon the market. This great medicine is made of roots, herbs and barks of recognized blood-purifying and building-up properties. It goes down into the circulation and removes all poisons, impurities and humors, supplies the blood with the healthful properties it needs and completely cures blood diseases of every kind. S. S. S. cures Rheumatism, Catarrh, Scrofula, Skin Diseases, Sores and Ulcers, Contagious Blood Poison, etc. because it purifies the blood. Book on the blood and medical advice free.

THE SWIFT SPECIFIC CO., ATLANTA, GA.

Improvements in Two Cities.

The San Diego Union grows enthusiastic over the fact that on June 1 improvements valued at $10,000,000 were actually in sight in San Diego and vicinity. The Union has a right to exult and the charming city which has been living, patiently and hopefully so long on "bay and climate," is entitled to be congratulated on what seems to be the dawn of real prosperity in its career.

San Diego has been struggling to keep its name on the map since the United States acquired California under the treaty of Guadalupe Hidalgo. Through all of the long period of nearly sixty years it has combatted the adverse effects of isolation with a faith and fortitude which have commanded respect as well as excited ridicule. The latter was never deserving, and it was prompted solely by an unsympathetic rivalry. At various times it has had its hopes raised that its isolation might be broken by direct transcontinental railroad construction and its ambition to become a railroad terminus and a commercial entrepot gratified only to have them dissipated when apparently in a fair way of consummation.

Of the $10,000,000 worth of improvements now in sight, $2,500,000 will be spent on municipal improvements, such as street paving, grading and sidewalking; parks, boulevards and extensions of the water and sewer systems. The Federal government is to spend $300,000 on a coaling station and postoffice and the State has contracted for a normal school building to cost $40,000. The remainder is said to be private capital, most of it from abroad, which is to be invested "in objects ranging all the way in importance from a modest cottage to a transcontinental railway." The latter has been often promised and the promise has been as often broken; but it looks now as if the time had really come when the promise will be fulfilled.

But San Diego, with all its present bright outlook, is far away behind Oakland in the matter of present and prospective growth. This city is spending in internal improvements through private enterprise what promises to amount to anywhere from $12,000,000 to $15,000,000 within the year, without considering what the railroad corporations are planning to invest. Then the municipality is carrying out a program involving an expenditure of approximately $2,000,000 for public improvements, without considering the money involved on street work and in other plans of public works which are in course of formulation and which, when mature, are almost certain of being carried out.

The railroad corporations' plans involve the investment of even more than private enterprise and the municipal government combined are expending. It is said that the plans of the Western Pacific for improvements to be made within the next two years in Oakland will cost at least $15,000,000. The Southern Pacific, Santa Fe and the San Francisco, Oakland and San Jose Railway companies' plans for immediate improvements comprise an investment here of a great many millions more. From all of which it will be seen that while San Diego is doing well, Oakland is doing much better.

The San Francisco Supervisors have adopted a budget providing for the raising of $8,636,700 for the fiscal year 1907-8. In doing so the dollar limit had to be ignored in fixing the tax rate, which is placed at $1 415 on each $100 of the assessed valuation of property. The increased tax rate is due to special levies for public improvements; the rehabilitation of city departments; sprinkling, sweeping and repairing streets and increased salaries to primary and grammar school teachers. The budget provides for the municipalization and the reconstruction of the Geary street cable railroad into an electric conduit system at a cost of $720,000.

Nothing can be cited as demonstrating so conclusively the unbounded faith which is entertained at home and abroad regarding Oakland's present and future prosperity and its incomparable status as a safe place for the investment of capital, as the eagerness with which Eastern bankers and bond investors have made inquiries regarding the park bonds and the keen rivalry for whose possession is so strongly in evidence. Everything indicates at present that there will be the liveliest kind of competition in the bidding when these securities come to be sold by the Council on Monday night.

Opposition to Baden Smelters.

The town trustees of San Leandro have adopted resolutions protesting against the erection of a smelter at Baden, San Mateo county. The objection to a smelter at that particular location is that its operation will put thousands of acres of the most valuable orchard, vineyard and farm land in the State in jeopardy. This highly cultivated area is in the neighborhood of San Leandro and lies directly in what will be, once smelting is started, the path of the smelter's fumes during the greater part of the year.

As the crow flies and along the course traveled by the smelter fumes before the trade winds, the distance between the Baden smelter site and San Leandro is less than ten miles. In the suit brought against the Iron Mountain Copper Company, in Shasta county, which resulted in closing down the Keswick smelters until a smoke-consuming and acid-precipitating plant had been erected and attached to them, it was proved conclusively that the fumes discharged by the smelter smokestacks destroyed orchard trees and vegetation at a distance of over twenty miles in a direct line, and that a scene of total desolation had been produced between the property of the plaintiff and the smelters all along the course followed by the fumes before the prevailing winds.

The Solano county farmers and orchardists have proved conclusively also that the fumes of the Selby Smelting Works in Contra Costa county, which are swept by the prevailing westerly winds across their lands, are destroying pasturage, cultivated crops and orchards, and sickening live stock, fifteen and twenty miles away from the site of the smelter, although the upper part of San Pablo bay and a section of Carquinez strait intervene.

Without a smoke-consuming and precipitating plant, which will prevent arsenical and sulphurous fumes escaping into the atmosphere, no smelting works can possibly be operated at Baden which will not produce exactly the same results in Alameda county that the Keswick smelters have produced in Shasta and the Selby works have developed in Solano county. If it can be prevented, no smelter should be allowed to be operated at Baden, or at any other point on the bay shore where damage can be done by its poisonous fumes to animal and vegetable life, unless it is equipped beforehand with a perfect plant for the extraction of the poisonous elements from the smoke discharged into the atmosphere. The San Leandro town trustees are taking timely precautions. It is better to force the issue now, before the smelting plant begins to operate, than to leave it until such time as its operation, if faulty, has begun to destroy valuable property.

Limit of Wheat Export Reached.

According to latest estimates of the wheat crop, issued by the Department of Agriculture, the United States has about reached that point in its history when it will cease to be an exporter of wheat. It is represented that the country will have little if any surplus of this cereal to export abroad this year. Its wheat fields formerly fed the hungry hordes of many of the European nations. Hereafter the latter must look elsewhere for their supply of the staff of life.

The change has been produced partly by the devotion of large areas formerly planted in wheat to other crops of greater value. That is the case in California. The raising of wheat in this State is losing ground and the exports each year are steadily diminishing. Many of the big wheat farms of other years have been subdivided and the land devoted to other purposes which bring better returns to the tiller of the soil.

But the chief cause of the decline of the wheat export of the United States is the growth of population which is outstripping the capacity of the area given up to the cultivation of wheat. It is, indeed, predicted by some expert economists that the time is not far distant, if population continues to increase as rapidly as it is now doing, when the United States will have to become an importer instead of an exporter of wheat. Much depends upon the drift of this increasing population in future. For many years past it has been toward the big cities. To the youth of the country rural life has no attractions, while those of the great cities are extremely seductive. The cities are becoming more and more congested on that account, while a corresponding growth in the rural population is lacking. A strong public sentiment is being aroused, however, to encourage a return to the soil to adjust the unequal conditions which the hunger for city life has produced, and the consequences of which, if maintained for one or two more decades, may lead to exceedingly undesirable results.

HONOR GILLETT WITH DINNER

Fairmont Hotel Scene of Informal Affair—Governor's Staff is Host.

SAN FRANCISCO, June 12.—Governor J. N. Gillett was the guest of honor at a banquet given by the members of his staff at the Fairmont Hotel last night. It was a purely informal affair, and was only attended by the wives of the members of the staff and friends

The evening was passed in enjoyment of the repast and impromptu speeches by the Governor and the officers of his staff

Those present were Governor and Mrs. J. N. Gillett, General and Mrs. J. B. Lauck, Colonel and Mrs. A. W. Bradbury, Colonel and Mrs. George H Pippy, Lieutenant Colonel and Mrs F M. Chapman, Lieutenant Colonel and Mrs H D Loveland, Lieutenant Colonel and Mrs Henry S W Dinkelspiel, Lieutenant Colonel and Mrs Anwig, Colonel and Mrs F E Beck Lieutenant Colonel and Mrs. P ller, Lieutenant Colonel and Mrs. George M. Perine, Lieutenant Colonel and Mrs Joseph H. Kendy, Lieutenant Colonel and Mrs Paul M. Nippert, Lieutenant Colonel and Mrs Frank Marston, Miss Nippert, Miss Zielen, Miss Pippy, Mrs. Lawson, Mrs. Plant, Colonel Thomas Wilhelm, Lieutenant Colonel Winiecke, Lieutenant Colonel W. S. Killingsworth, Lieutenant Colonel W. C. Ralston and Lieutenant Colonel A. W. Foster Jr.

SUNDAY SCHOOLS TO HOLD ANNUAL OUTING

The German Lutheran Sunday schools of Alameda county will give their annual picnic and excursion at Niles canon on Wednesday, June 26. Extensive plans are being made for the event which promises to be a very enjoyable affair. The committee in charge of the day's program consists of Edwin Meese, Ed. Hagist, A. Wessling, George Hunrick and H. G. Roecker.

Trains will leave Oakland pier at 8:20 a. m., and will stop at 1st and Broadway 8:23, E. Oakland 8:25, and Fruitvale. Tickets are good on local trains to the pier from Alameda or Berkeley.

PRESIDENT IS AT OYSTER BAY

Arrives at Summer Home Today and Will Remain Until September 30.

WASHINGTON, June 12.—President Roosevelt left Washington for his summer home at Oyster Bay at 3:15 a. m today by way of the Pennsylvania Railway He and his party occupied the private car Magnet, which was attached to the rear of the regular train The party included Mrs Roosevelt, Mrs. Cowles, the wife of Rear Admiral Cowles, Secretary and Mrs Loeb, and Mr. M. C Latta, one of the assistant secretaries They will reach Jersey City at 4 26 p. m. and Oyster Bay about 5 o'clock.

He hopes to pass a quiet summer at Oyster Bay, and according to present plans with probably not more than one exception, he will remain there continuously until he leaves for Canton, O., for the unveiling of the McKinley memorial monument on September 30th.

Mr Roosevelt appeared in good spirits and chatted with those who had come to the station to say good-bye to him.

The latter were Secretaries Root, Garfield, Strause and Cortelyou, Rear Admiral Cowles, Assistant Secretary Bacon and Dr Rixey.

A force of official clerks and stenographers from the executive offices and servants attached to the White House accompanied him

The Roosevelt children are now at Oyster Bay awaiting the arrival of their parents

NEW SHIP IN SERVICE.

BOSTON, June 12.—The U. S. practice sailing ship Cumberland, built in 1904, is to be put in commission for the first time for the active service as a training ship of the U. S. navy. Commander H. F. Parmenter and a temporary crew from the receiving ship Wabash will man the vessel for the present.

FIRE DOES $100,000 DAMAGE.

GIRARD, Ohio, June 12.—Fire early today destroyed ten business houses, two dwellings and an apartment house here. Loss estimated at $100,000.

Pointed Paragraphs

Beware of mad dogs and backbiting people.

It's useless to forgive an injury if you can't forget it.

There are many large tales connected with small fish.

And a good-looking detective isn't necessarily a good looker

When some people tell the truth others are unable to recognize it.

At this season of the year the best game preserves is a refrigerator.

Love is apt to make a fool of a man, but most men are willing to take chances

Some men are so nice to their wives that it arouses the suspicion of the neighbors.

The peach crop will probably be a failure this year This does not apply to the summer girl.

It doesn't necessarily follow that a man is any good just because he's as good as his word.

There are lots of dead ones in every community who are not doing their duty by the undertaker

Of course it is absent-mindedness when you forget, but it's gross negligence when your wife forgets.

About being carried away with enthusiasm the worst feature is that we nearly always have to walk back.

Never judge a man by the patches on his clothes. Perhaps he had to buy spring outfits for a wife and seven daughters.

Don't place too much confidence in a man who boasts of being as honest as the day is long; wait until you meet him at night

TEA

Good tea is so much better than common that you won't buy any more poor stuff.

Your grocer returns your money if you don't like Schilling's Best we pay him.

F. W. LAUFER OPTICIAN

GOOD GLASSES are worth all you pay for them. I fit the best kind and fit them accurately.

F. W. LAUFER
OPTICIAN
1001 Washington St., cor. 10th,
OAKLAND.

Drink Pabst Blue Ribbon, because it is a clear, pure, wholesome, delicious and satisfying beer, rich in the health-making properties of Pabst Eight-Day Malt.

For a Bang-up Time take five cents to the grocery and ask for a package of

ZU ZU
GINGER SNAPS

You'll hit the mark every time.

NATIONAL BISCUIT COMPANY

BOYS' SUITS ONLY $3.50
For $4.50 to $6.50 Values
Continuation of Our VERY Successful Sale of Suits Delayed in Transit

Among them you'll find every proper style for boys of 2½ to 16 years in Russian Suits, Sailor Suits and Double-Breasted Suits with or without belts. Some have plain pants—others have Knickerbockers. All came from reliable makers—the fabrics are of sterling quality—the patterns are new. They are ideal Vacation Suits, and the price is just a little more than half. $3.50

YOUTH'S SUITS $8.00
Worth $12.50 to $15

The latest single and double-breasted effects for young fellows of 13 to 19 years. Snappy as a fire-cracker. Made expressly for us by manufacturers famous for the unvarying high excellence of their productions. Regular $12.50 to $15.00 Suits—your choice . . . $8.00

Youth's $4.00 Trousers for $2.50
Youth's $2.00 Trousers for $1.25
Boys' 50c to 75c Knee Pants for 35c

M. J. Keller Co
1157-1159 Washington Street, Oakland

Borland and Lemon Wall Paper

Imported and Domestic Goods, large variety, elegant designs, newest coloring. Phone Oakland 3481—406 Thirteenth St.

BUFFALO BOHEMIAN LAGER BEER

Is a favorite everywhere That means it embraces every essential as to its excellent qualities that makes it superior to any other brand of lager on the market.

BUFFALO BOTTLING CO., Inc.
EMIL HEINRICH, Manager.
S. E. Cor. Webster and Eighth Sts.
Phone, Oakland 458. Oakland

HEART .·. TRIBUNE'S PAGE FOR WOMEN .·. HOME

Another Pose of Miss Veva Whalen, Winner of THE TRIBUNE Arm Contest. Photo by Shaw & Shaw.

GREAT HONOR FOR WOMAN

Only a solitary French woman has ever been the recipient of the cross of the famous Legion of Honor for what may best be described as an act of war. She is Mme. Carlier, the widow of the French ambassador at Constanstinople, who was married a second time rather less than three years ago. It was for a very heroic act that she was awarded this distinguished honor. During some of the racial disturbances so unfortunately frequent in the sick man's capital she defended, revolver in hand, some 500 American refugees from a desperate onslaught by the fierce hereditary foes.

MARRY A TRAINED NURSE---HORRORS!

The "Respectable" English Aristocracy Have Swallowed Worse Things.

Sir Henry Campbell-Bannerman is the head of the Liberal party in England, says the New York Journal. And Sir Henry—breathe it gently and mournfully—IS GOING TO MARRY A TRAINED NURSE.

Nothing to get excited about, you say? But you don't know sensitive England—especially the sensitive little middle-class Englishman.

This coming marriage of the head of the Liberal party to a trained nurse threatens, according to newspaper reports, to disrupt the entire Liberal party. The king on his throne and the little cheesemonger behind his counter are shuddering together. The lion and the unicorn feel disgraced, and the whole of England asks, "A trained nurse—what's coming next?"

This fuss over the wedding of a respectable, well-meaning, useful old man and a respectable and admirable woman illustrates the peculiar ideas of right and wrong that grow up in falsely organized society.

When you hear about the noise that this proposed wedding causes you ought to remember the wedding of the young man who is now Prince of Wales and who will be the King of England.

This young man had already been married once—married "morganatically" they call it. He had married a young girl, in the morganatic fashion, which alone is permitted to members of the royal family when they marry outside of royal circles.

The girl whom he married was the daughter of an admiral in the British navy. The morganatic marriage with this girl was happy and children had been born. Then it was decided that this young prince—he will be the King of England—must marry somebody else, somebody that he could marry really and NOT morganatically, in order to keep the estimable "Guelph" strain going. He was taken away from the young girl who had given her life to him and was married to a princess of royal blood."

Since then the cast-off morganatic wife has died, and it doesn't take much imagination to realize the effect that the prince's second wedding must have had upon a sensitive and well-meaning young woman.

BUT ENGLAND STOOD THAT MARRIAGE ADMIRABLY. There was a little talk about it, some said that even a prince if he married a young girl morganatically ought to stick to her, and later, when he became king, fight to make her his legitimate wife. But he didn't do that. The poor girl whom he married was thrown aside and he married a second time. There was not a word said publicly about the matter when the first wife died.

And now, when an estimable old gentleman who has made himself useful in politics lets it be known that he purposes to marry a trained nurse, in spite of the fact that he is at the head of the nation's real government, ALL ENGLAND SHUDDERS WITH HORROR.

There are savage countries where the young woman puts a large, round piece of wood in her lower lip to stretch it out. Later, when she is married, the happy bridegroom knocks out all of her lower front teeth as a sign of proprietorship. He thinks, and other think, that the lower lip pulled out very far and all the lower front teeth knocked out constitute beauty. A bride with her lower teeth NOT knocked out is disgraced.

Are these savages really more foolish or queer in their taste and reasoning than the English people whom we are discussing?

This method is unpopular, but it works.

HOW TO MANAGE YOUR HUSBAND!

Advice to All Brides-to-Be

The firm method of managing a husband has many eyponents. It is effective, but bad form. It is also unpopular among married men.

Still, nobody can deny that it works, and in the hands of a large, able-bodied lady, with a determined eye, a raspy voice and a commanding presence it will come nearer to making a man walk in the straight and narrow path than any other known incentive to virtue.

The woman who believes in the firm method of managing a husband begins her married life by laying down certain laws that are as unchangable and fixed as those of the Medes and the Persians. She also assumes that she has passed into a state of infallibility, and that she has a divine commission to settle in her own way every family question. So, too, she holds to the faith that the wedding ceremony makes a man and a woman one, and that she is that one.

Therefore she has no hesitation and no pity in imposing her views upon her husband. She knows that she is right upon every subject under the sun, and she never permits herself to be turned from her viewpoint by such a paltry fact as that he doesn't like that way of doing things and has different tastes and habits that he acquired previous to having married her.

PROCEDURE IS SIMPLE.

This makes her method of procedure perfectly simple. She does not coddle her husband, as weaker women do, and indulge him in his little fads and whims and permit him to smoke all over the place and scatter newspapers from one end of the house to the other. Far from it. There are certain things that she simply won't have, and she settles them once and for all, without argument. She never argues. An absolute dictator never has occasion to.

We have many pertinent illustrations all about us of how the woman who believes in the firm method of managing a husband applies her theories. One of the most interesting is in the way in which she makes him eat what she considers good for his digestion instead of the thing that his palate craves. Considering that the man of a house almost universally pays for the food that is consumed within it, it would seem to the casual observer that he had a right to have his tastes catered to, but no such weak view of the subject troubles the firm lady who is determined that he shall eat and drink what she thinks he ought to instead of what he wants.

He may have a fondness for highly seasoned dishes, and a craving for lobster, and terrapin, and Welsh rarebits at midnight, but if she happens to be a cereally inclined lady who believes that coffee should be made out of oats instead of Mocha it is the health food messes for his. Men are so ashamed of being henpecked that they cover up their scars as much as possible, but if we only knew the number of those who never have a real good, square meal of the things they like except when they sneak off from their wives and gorge themselves at a restaurant the world would be touched to tears.

THE WIFE HIGH-HANDED

With the same high hand the woman who believes in the firm method of managing a husband settles his comings and goings. She would consider it foolish and childish to consult a mere husband about such matters. She does not say, "William, we have received invitations to the Blanks' reception. Would you like to go? Shall I accept for us?" Or, "Let's go and see the new Ibsen play." On the contrary, the first that the luckless William knows of it is her announcement, "William, come home early to dinner tonight, for we are going to the Blanks' reception"; or, "William, bring home tickets for the Ibsen play. We are going tomorrow night."

It does not matter to her that poor William would rather go through any torture of the Inquisition than to have to stand around and giggle, and smirk, and smile and shout inanities at others for a couple of hours after he has put in a hard and wearisome day's work at his office, or that to him Ibsen is the abomination of desolation and incomprehensibility. She knows what is best for him socially and mentally, and she is not going to be guilty of the weakness of those silly, husband spoiling women who actually permit their husbands to belong to clubs, and go to them, and attend musical comedies whenever they like. Heavens, what's a wife for except to police her husband, and to make him do things that he doesn't want to do.

ICY TO HUSBAND'S FRIENDS.

In the same way the firm woman disposes of her husband's old friends and his family if she doesn't happen to like them. She simply won't have them in the house, and turns upon them a shoulder so frigid that they flee from her presence as from an iceberg. Every married woman knows nine hundred and ninety-nine different ways to make her husband's old acquaintances feel that she regards them as immoral, undesirable, light minded, immaterial, irrelevant, and not in their social set, anyway, and to impress on his relatives that they are the most de trop people on earth. It may mortify poor William to death, and almost break his heart, to be separated from those whose love is true and tried, but he can't help himself if his wife has determined that they shall go.

Of course no man gives into the firm method of being managed without a struggle, and only too often the divorce court is called on to referee the fight. Generally, however, the man submits, and spends his life meekly obeying his wife, who treats him like a little boy, and not a very smart little boy at that. She walks ahead in the street car and tells him where to sit, and he sits. She grabs the bill of fare at the restaurant, and orders what he is to eat, and he eats it. She goes to the tailor's and picks out his clothes, and he wears them, and on Sundays he tags up the isle at church in her wake and worships God according to the dictates of his wife's conscience. Occasionally he sums up enough spirit to try to rebel, but such is the power of the human eye, when it happens to be your wife's eye, that one glance of it quells him, and at her "Wil-yum" he slinks back and heels again.

There is one trouble, though, about the firm method of managing a husband. It makes a man into a sneak, and it leaves him a mighty cheerful widower.

An upholsterer's needle will prove very useful to keep in the sewing table drawer. Chair buttons, couch sewing, etc., can be easily replaced by the housekeeper. Even mattresses can be fixed after a little experience.

SOCIETY: GOSSIP ABOUT SMART SET

Miss Lucretia Gross, of Berkeley, has named June 19 as the date for her wedding to Dr. J. Albert Brown, of McCloud. The affair is to be as simple as possible with only the members of the famly present. Rev. Dr. Dille will officiate.

Miss Gross is a graduate of the State University, a member of the class of '05. Dr. Brown is a graduate of the dental department of the Affiliated Colleges.

Miss Alice Cole entertained in honor of Miss Gross last Saturday afternoon. The affair was a surprise shower of cups and caucers, and many handsome additions were made to the bride-elect's collection of china.

Mrs. E. F. Newton recently gave a quilting bee in honor of Miss Gross, which was one of the merriest of occasions.

EUROPEAN CONCERT TOUR.

Miss Anna Louise Daniells, the talented singer who has been visiting her parents in Alameda, is planning to leave for Europe on June 25.

Miss Daniells will go direct to London, where she is to begin a concert tour.

LUNCHEON AND MATINEE.

Mrs. Charles Phillips entertained this afternoon in honor of Miss Mae Sadler. A dozen friends were invited to luncheon at the Fairmont afterward, going to see Maude Adams in "Peter Pan."

ENTERTAIN IN NEW HOME.

Mrs. Edward Eccleston will entertain on Thursday, having sent out cards for a luncheon upon that day. The guest of honor will be Mrs. Frank Gilbert, of Visalia, who gives to attend the wedding of her niece last week.

This affair will be the first entertainment which the Ecclestons have given in their attractive new home. The hostess will be assisted in entertaining by her sister, Miss Marke of San Francisco.

The guests who have been asked to meet Mrs. Gilbert are: Mrs. E. W. Brunton, Mrs. Thomas Pierson, Mrs. C. W. Vaughn, Mrs. Sidney Dickey, Mrs. D. Romaine Adams, Mrs. Charles Hudson Eccleston, Mrs. Robert Eccleston, Mrs. J. B. Marks, Mrs. W. G. Torley and Mrs. J. C. Archibald.

MUSICIANS WED.

The many friends of Miss Mabel Hill and Lowell Redfield will be interested to learn of their marriage at the Church of the Advent on Monday afternoon, June 10. The Rev. J. F. [illegible] the marriage in the presence of the immediate families of the young couple. Mr. and Mrs. Redfield are both musicians of ability and have the best wishes of their hosts of friends.

PALMDALE WEDDING.

The wedding of Miss Alice Peres and Solomon N. Clark took place at the home of the bride at Palmdale today at noon. Miss Peres has been connected with the Oakland Public Library and has made many warm friends during her stay here. The young couple will make their home in Seattle, where the groom has a splendid business established.

ATTRACTIVE WEDDING.

One of the most enjoyable and impressive events of the season was the wedding of Miss Bertha Neumann and Mr. Herbert Hoppe, which took place

(Continued on next page.)

ARM CONTEST WINNER THANKS THE TRIBUNE

EDITOR TRIBUNE: Many thanks for the honor you have bestowed upon me.

I was very much surprised when I heard I was the honored one and certainly feel very much flattered. Please thank the kind judges for me.

Although my friends have been awfully complimentary to me, I am sure you could easily have found a more shapely arm than mine.

My parents are very proud of me now.

Again thanking you, I remain, most sincerely,

VEVA WHALEN.

517 Sixteenth street, Oakland, Cal., June, 1907.

IN LOVE WITH VOICE HE WEDS HELLO GIRL

PITTSBURG, June 12.—Cora Dugan the pretty "hello girl" of the Hotel Newell, and P. J. Minehan, one of Pittsburg's millionaires, were married this morning. Minehan is a prominent horseman and proprietor of one of the biggest liquor bottling establishments in Allegheny. His bride is but 18 years old.

The bridegroom has for years boarded at the Hotel Newell, but it is understood that their courtship lasted less than six months. He first fell in love with her voice, as he did much business through the telephone connected with his apartments.

He sought out the owner and, although more than twice her age, ardently pressed his suit.

Minnehan was so proud of his bride that he hurried her off to show his old folks, living near Johnstown, Pa. He has bought a palace in the East End for her.

ONE DAUGHTER ELOPES; OTHER RETURNS TO FATHER

REDDING, June 12.—Bertha Harvey, aged 17, and Otto Pedroni, a miner, aged 21, eloped at midnight last night from the home of the girl's father, W. L. Harvey, in Deadwood. They drove to Redding by daylight and got to Anderson, twelve miles south, and took the train for St. Helena, Pedroni's former home, before they were missed from Deadwood, thirty-five miles away.

Helen Harvey, aged 12, sister of the eloping girl, ran away from her mother, Mrs. Newberg, in San Francisco, Monday and arrived in Redding yesterday morning. She wanted to be with her father, W. L. Harvey, whom she expected to find at his old home in Redding, but who is living on the ranch in Deadwood. The sorrow of the father in losing Bertha is relieved in part by the joy over the arrival of Helen.

Harvey was divorced several years ago, his wife marrying a second time. She is now Mrs. Newberg, living in San Francisco. After he had cared for the girls for a few years his ex-wife sued for their custody and won, though there were many legal fights in the courts of this city and San Francisco. The girls have wanted to live with their father, but the court orders were in the way. Harvey will make no attempt to force Bertha to come back from St. Helena. Though she is not old enough to marry without the parental consent.

SOCIETY: NEWS OF THE SMART SET

(Continued from preceding page.)

in Pythian Castle, Oakland, Sunday, June 9, at 8 o'clock.

Miss Neumann is the charming and attractive daughter of Mr. and Mrs. G. Neumann, formerly of San Francisco, but now residing in Oakland.

Mr. Hoppe is a promising young man of Los Angeles. The bride was beautifully gowned in a creation of white silk, carrying an artistically arranged bridal bouquet of white roses. The bride and groom were each attended by both parents.

Miss Mignon Schocken, of San Francisco, was maid of honor, and Mr. Ben Hoppe, a brother of the groom, acted as best man. The gifts the young couple received were costly and numerous. After the ceremony a sumptuous repast was served, followed by an enjoyable evening of dancing.

The ceremony was performed by Rabbi Friedlander, of Oakland.

Later in the evening the young couple left for an extended tour of Southern California.

NORTHERN TRIP.

Mrs. G. Kurtz, Adolph Kurtz and Miss Henrietta Kurtz have left for an extended trip in the North. They will spend several weeks in Oregon and Washington, afterward visiting the Canadian cities.

ENJOYABLE EVENING.

Miss Edna Cohen entertained last Saturday evening in honor of Miss Ruth Schoen. The evening was spent in an enjoyble manner with games and recitations. An elaborate spread concluded the evening's festivities. Those present were: Edna Cohen, Alice Flood, Linda Johnson, Effie Humbert, Ruth Schoen, Alma Flood, Margerie Allen, Irma Cushman, Marguerite Davis, Gladys Allen, Irving Rice, Sherman Powers, Charles Walters, Ralph Webster, Bert Bennetts, Francis McDonald, Joe Rafael, Raymond Waterhouse, Harold Bartlett and Charles Bennetts.

MERRY EVENING.

Miss Sara Halford was a hostess last evening at her home on Sixth avenue. About twenty guests were present and a merry evening was enjoyed.

UNIVERSITY BRIDE.

Miss Alena A. Kronquist, U. C. '06, will be united in marriage to Axel A. Newman this evening at 8:30.

About seventy-five guests will witness the ceremony, which will be solemnized at the home of the bride's parents, 3133 Harper street, by the Rev. Dr. A. L. McAfee, pastor of the First Presbyterian Church.

The bride is a charming blonde, with a sweet and well-trained voice. She will be attired in white silk mull and will carry lilies of the valley.

The maid of honor, Miss Marie Kronquist, and the bridesmaid, Miss Alena Nyland, will wear figured silk mull and will carry carnations.

A wedding supper will be served.

After a brief wedding tour the couple will take up their residence on Sixtieth street, in Oakland.

Mr. Newman is manager of the Peerless Printing Company in Oakland.

During the evening Miss Lucy Hannibal will play several selections.

PERSONALS.

Mrs. A. H. Pratt is at Gurneville for a visit of two weeks.

Mrs. Carl Plehn, Miss Viola Brainard and Miss Regula Hoffmann are at Carmel-by-the-Sea for an outing of a week or more.

Mrs. Alice Merrill, Harry Merrill and Miss Cheryl Merrill were the guests of Malcolm Goddard on a trip to Monterey in his big touring car last Saturday. Miss Cheryl is a recent graduate of Miss Horton's School.

Mr. and Mrs. James Pilling are at McCrae's.

Miss Florence Sloper has gone on a two weeks' fishing trip with Mr. and Mrs. B. B. Ayer.

Dr. Lu Ella Cool Walker, who has been visiting friends in Mina and Goldfield, Nevada, has returned to Oakland.

Mrs. G. Alexander Wright and the Misses Wright, of Palo Alto, have issued invitations for a "Lavender Tea" at the Fairmont Hotel on Wednesday, June 19. Covers will be laid for thirty guests.

ARRIVALS AT BYRON.

Among the arrivals at Byron Hot Springs during the past week were the following Oakland people:

D. Toomey, J. W. Willis, J. S. Paras, Trust Hansen, Mrs. Charles H. Shaw, Mr. and Mrs. J. H. McDonald, Mr. and Mrs. J. Sederman and children, C. Kegdavich, J. Pantoskey, Eugene Lawson, Mrs. L. B. Corvell, Mrs.

ANNE LOUISE DANIELLS.
THIS TALENTED ARTIST WILL LEAVE FOR EUROPE ON JUNE 25.

E. Brown, Mrs. A. L. Colvin, J. Bearwald, Mr. and Mrs. Charles M. Rosenberg and children, Mr. and Mrs. Harold Havens, Mr. and Mrs. George Wilhelm, C. H. Champion, Mrs. I. Garfinkle, Joseph Garfinkle, Dave Garfinkle, Lillien Garfinkle, Mrs. R. Tipper, M. Apstein, Mrs. Maurice Rosenthal, Max Silverstein, Henry Silverstein, Hyman Davis.

MISS DEASY TO WED.

Margaret Deasy and William Shannon will be married tonight at the home of the bride's parents, 4 Athol avenue, by the Rev. Father Yorke.

Miss Nellie Deasy, sister of the bride, will act as bridesmaid and Thomas Shannon will be best man. About fifty guests will witness the ceremony.

After a brief sojourn in Los Angeles the young couple will reside in Fruitvale.

NATIVE SONS WILL NAME NEW OFFICERS

Athens Parlor, No. 195, N. S. G. W., will hold many interesting events this month. On Thursday evening, June 13th, there will be a nomination of officers; on Thursday evening, June 20th, election of officers and initiation of candidates; on Wednesday evening, June 26th, a benefit will be tendered to Oakland, Piedmont, Brooklyn, Berkeley and other parlors at Idora park.

WOMEN LOST HANDBAGS.

While walking about the streets in the business section of the city yesterday, Mrs. J. C. Gordon of 1012 Bassett street, Fruitvale, and Mrs. A. Spellman of 1012½ Wood street, lost and had stolen their handbags. Mrs. Gordon's handbag contained 70 cents, while there was $106 in that of Mrs. Spellman. Both have reported their losses to the police.

Dr. W. J. McCRACKEN, Dentist,
Formerly of Auburn, Cal., is now located at 1169 Broadway, corner Fourteenth st., Oakland.

PLAN TO OUST CITY GRAFTERS

Chamber of Commerce Trustees Want Confessed Supervisors Removed.

SAN FRANCISCO, June 12.—The board of trustees of the Chamber of Commerce at a meeting held yesterday expressed the opinion that something should be done at once to rid the city of the grafters in power, and that neither the confessed supervisors, the public works commissioners nor the indicted chief of police should be allowed to hold their positions. The trustees formulated a plan for their removal. If the executive committee agrees to the proposed plan the trustees will immediately vote a fund to be used in a judicial crusade against the municipal officials in question.

CHARGES FALSE SALE OF RICHMOND LAND

SAN FRANCISCO, June 12.—Otto Byers, member of the firm of Malloy, Lamonte & Byers, building contractors, doing business in this city, swore to a complaint yesterday for the arrest of Charles W. Bassett, charging him with obtaining $1200 under false pretenses from the firm. Bassett was arrested yesterday by Detectives Whitaker and Bell and was released under $5000 bonds. Byers alleges that on April 18 Bassett, representing himself to be the agent for the disposal of eleven acres of brick clay land at Point Richmond, Contra Costa county, obtained from Malloy, Lamont & Byers a check for $1200 in payment for the property, with the understanding that the check was not to be cashed until satisfactory proofs were given of the validity of the title and the character of the land. Byers alleges that Bassett cashed the check, and that recent investigation has shown that Bassett did not own the land, neither had he a lease for it, and that the other representations made by Bassett were false.

MAN BRINGS AID WITH HIS PICK AND RIFLE

SANTA ROSA, June 12.—C. E. Weaver, who resides on the Coulter ranch, about twelve miles from this city, in Alpine valley, fell on a rock Monday afternoon and severely injured his hip bone. Weaver was out prospecting at the time and had his pick with him. Had it not been for this pick he would have lain on the side of a hill until neighbors missed him. With the injured hip Weaver lost the use of his leg and his residence was 300 yards distant. He stuck the pick in the ground and dragged himself a short distance, repeating this pick operation to traverse the entire distance. He was suffering great pain all the time. When Weaver reached his cabin he began firing his rifle and thus attracted the attention of neighbors.

He Fired the Stick.
"I have fired the walking-stick I've carried over 40 years, on account of a sore that resisted every kind of treatment, until I tried Bucklen's Arnica Salve, that has healed the sore and made me a happy man," writes John Garrett, of North Mills, N. C. Guaranteed for Piles, Burns, etc., by Osgood Bros., druggists, Seventh and Broadway and Twelfth and Washington. 25c.

Torturing eczema spreads its burning area every day. Doan's Ointment quickly stops its spreading, instantly relieves the itching, cures it permanently. Aat any drug store.

THIS
Perfect Practical Sewing Machine
$1.65
AT OUR THREE STORES

The embodiment of sewing machine Exactness, Simplicity, Strength, Speed and Reliability, which have cost millions of dollars since Howe made the first sewing machine.

EVERY WOMAN NEEDS IT, EVEN IF SHE OWNS AN EXPENSIVE REGULAR SIZED MACHINE.

Will educate the little Miss in domestic duties and at the same time accomplish much good work.

Adjustable stitch, automatic tension, sews heavy or thin fabrics, 7 3-4 in. high, 7 in. wide.

Regular Price $2.50

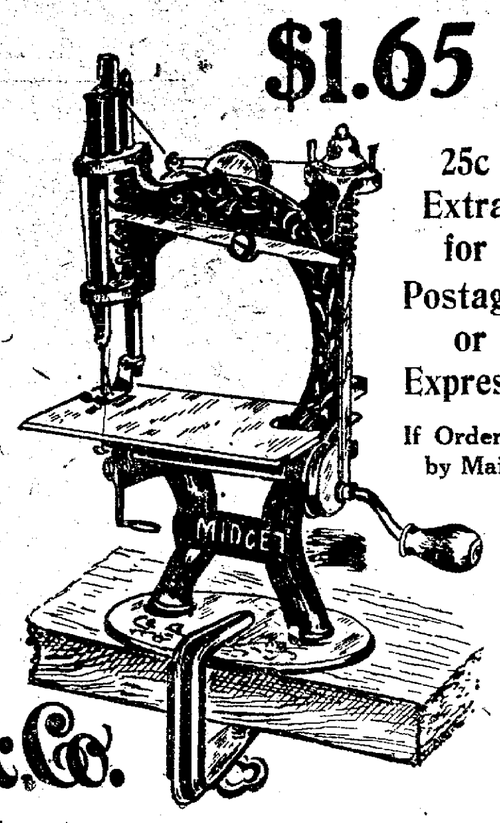

$1.65
25c Extra for Postage or Express If Ordered by Mail

Brittain & Co.
INCORPORATED
OAKLAND—908-910 BROADWAY
SAN FRANCISCO—COR. VAN NESS AVE. AND TURK ST.
SAN FRANCISCO—1206-10 POLK ST., COR. SUTTER.

Special Millinery
this week only
714 Telegraph Avenue
Near 23d St.

Don't let this great opportunity pass. It's your chance to save. Don't allow yourself to conclude that this is just one of those ordinary sales without coming to investigate. **Hats less than cost.** Fixtures for sale and store to let.

Styles come and go; fabrics and patterns change each season, but the Blue Serge Suit never loses its hold on popularity. You can wear a blue serge any time and anywhere and feel satisfied that you are dressed properly. The wearer of the blue serge suit looks and feels cool and comfortable.

BLUE SERGE SUITS OF FAULTLESS STYLE

—the Heeseman serges, the kind that are in a class by themselves. Hand-tailored, perfect in every detail, guaranteed linings, and Heeseman priced—

$17.50, $20.00, and to $35.00

C. J. HEESEMAN
1107-1117 Washington St., Oakland

Mrs. Helen Freese

FOR many years with the S. & G. Gump Co., has opened at 947-949 Van Ness Ave., an establishment which will be known as the finest Art Galleries in this section. The same attention given to her patrons and the public in general in the past will be a feature of the New Art Establishment, which is now open for exhibition and public view.

THE new firm are direct importers of Original Oil Paintings, Water Colors, Old Prints, Marble and Bronze Statuary, Objects of Art, odd, quaint and beautiful things not to be found in any other establishment.

A CORDIAL invitation is extended to the public to call. A feature of this business will be the taking of import orders for any Works of Art, Rugs, Furniture, Draperies or appointments. Resident representatives in New York, London, Paris, Vienna, Berlin, Florence, Naples, Constantinople.

OUR buyer sails for Europe early in July, and with a spirit of progressiveness which we propose to establish in this city any of our clientele who desire us to execute any special commissions in the foreign markets, we will give such orders our prompt and careful attention for holiday delivery.

VOLZ & FREESE
947-949 VAN NESS AVENUE
SAN FRANCISCO

It's the Natural Fruit District

In California we find the most fertile land in America. In Alameda county the best in the state. In and around Hayward the best in Alameda county.

In this locality, to which nature has been most kind, all kinds of fruit, vegetables and berries, attain the greatest perfection. The very best land in the entire valley is that of the

Hayward City Tract

Located right in the center of the richest garden spot in the state, this beautiful tract offers every possible inducement as a suburban home. Easy of access—superb climate, no fogs, water, gas, electricity, schools, churches.

The Hayward City Tract is only thirty minutes from Oakland, and fifty minutes from San Francisco; fourteen trains per day, electric street cars every twenty minutes, special monthly commutation rate of five cents each way. This splendid tract, subdivided into large lots for business and residence purposes, will be sold to the highest bidder at

Auction---Saturday, June 15th
J. A. MUNRO & CO., Auctioneers

To those seeking a suburban home, surrounded by orchards and cultivated fields, the Hayward City Tract comes as near being ideal as is possible to obtain.

To the wage earner or salaried man---escape from high rents Lots are large---prices very low---the price you pay for the lot includes street work---easy payments ---no interest---no taxes---"One lot in every block given free to purchasers."

The rare opportunity to obtain a suburban home at your own price is before you. Grasp it. There is money in it because the improvements now under way and in contemplation will greatly enhance the value of every lot in the tract. For further information apply to

Holcomb Realty Co.
Exclusive Agents
306 San Pablo Ave., Oakland, Cal.
or
PROWSE & BACKUS, Resident Agents
Hayward, Cal.

Excursion train leaves First & Broadway, Oakland at 1:45 p. m., June 15th. Round trip ticket 50 cts.

Tickets may be obtained from our office or on the train.

Eggs Eggs Eggs
Fresh from the ranch daily. Every One Guaranteed.
OUR CELEBRATED ROYAL CREAMERY BUTTER.
2 pounds Butter 65c
1½ pounds Butter.....50c
1 pound butter 35c
Eggs, per dozen 25c
ROYAL CREAMERY
BRANCHES
1211 23d ave., near E. 14th st.
1126 13th ave., near E. 14th st.
519 13th street.
904 Washington street.
36th and San Pablo avenue.
2235 Shattuck ave., Berkeley.
MAIN STORE
309-319 TWELFTH ST.

DINE
AT THE
Dairy Kitchen
And you will get the daintiest and best served meal in Oakland for the money. Our coffee is unexcelled, served with cream. Hot waffles every day. Change of bill of fare daily.

California Creamery Co.
905 Washington St.
Between 8th and 9th Streets

A Talk on Catarrh

Catarrh of the head causes deafness.

Catarrh of the head causes blindness.

Catarrh of the head taints your breath.

Catarrh of the head causes Catarrh of the bronchial tubes.

Catarrh of the bronchial tubes may lead to consumption.

Catarrh of the head causes catarrh of the stomach.

Catarrh of the stomach causes cancer of the stomach.

Cancer of the Stomach causes DEATH.

If you follow our directions YOU SIMPLY CANNOT KEEP YOUR CATARRH. WE REMOVE IT ROOT AND BRANCH—we cure catarrh to STAY cured.

To convince you of the wonderful curative power of our New Method Treatment, if you are afflicted with any catarrh, chronic, nervous, deep-seated ailment or "weakness," we will give you FREE OFFICE TREATMENT FOR 30 DAYS if you call THIS WEEK.

The best advertisement for our treatment is THE TREATMENT hence this liberal offer.

Honest and skillful treatment—positive cures our motto.

Hours, 10 to 4 and 7 to 8 p. m. Closed Sundays.

I am pleased to say that I have been cured of Lung Trouble and a bad cough by Drs. Butler and Lobay. Five doctors said that I could not be cured.—NETTIE VIOLA PIERCE, Fresno, Cal.

DR. BUTLER & LOBAY, 1018 Washington St.

N. C. B. Ice Cream Company
WHOLESALE—RETAIL
DELICIOUS FROZEN DAINTIES.
[illegible], Parlors, Socialism

For Breakfast
Germea

LADIES!
We carry the largest line of Coronet Braids, Puffs, Curls, Switches and Pompadours on the coast.
Full line of beautiful Parisian combs, latest patterns.
DIEHL'S HAIR STORE
528 FOURTEENTH ST.
Phone Oakland 316.

RENT FREE
Buy a Tent of
Gilbert, Wallace & White, Inc.
1252 Webster St.

TESTIMONY IN SCHMITZ CASE IS NOW COMPLETED; ARGUMENTS BEING MADE

Attorney Johnson Opens for Prosecution

By Associated Press.

SAN FRANCISCO, June 12.—Testimony in the Schmitz case is complete, and this afternoon Attorney Hiram Johnson for the prosecution made the opening address. It is believed that the case will go to the jury late tomorrow afternoon or sometime Friday.

SAN FRANCISCO, June 12.—At the afternoon session of the Schmitz case the prosecution called M. Scott, who is business agent of the Cooks and Waiters' union.

Scott admitted that his true name is Miguel Schapietra, and that after graduating from St. Mary's college he had failed to make good, had dropped into the waiter business and for that reason changed his name.

"And," said he, "I now ask the court to allow me to keep the name Scott."

"No one can prevent you," said Mr. Fairall.

"A rose by any other name would smell as sweet," mused Heney aloud to the tune of laughter.

F. R. Sullivan was recalled by the state.

He testified that Scott had made the statement about Reagan attributed to him by Heney.

"Did Mr Metson of the defense send for you a few days ago and talk to you about this case?" demanded Heney.

"Yes. He wanted me to quit on Schmitz and do all I could to help him."

"Take the witness," said Heney triumphantly.

"I don t'want him," replied Mr. Campbell, very slowly and with great emphasis. Everybody laughed.

"That's our case—the case of the people," announced Heney.

"There is no further testimony for the defendant," answered Mr. Campbell.

OPENING ADDRESS.

Hiram Johnson for the prosecution commenced the opening address at 2.25. He said:

"You have on trial today not only this defendant, but you have on trial the city and county of San Francisco first, and, last of all, you have on trial those institutions that it should be our duty to preserve as originally handed to us.

"I ask for your integrity in the verdict, and to your integrity the people of California are entitled. A greater question is involved than the holding up of French restaurants. It is a question if you want the defendant, your servant and mine, to drag us into the mire of his coin-fetching schemes."

Johnson then quoted the penal code describing the crime of extortion. He continued:

SCHMITZ AND SCHMITZ'S SYNDICATE KNEW RUEF'S POWER.

"The French restaurant men did not need to be threatened by Ruef dining upstairs in the Pug with the mayor, perhaps planning a trip to Europe and stopping at the Waldorf Astoria or the purchase of a new auto. They knew Ruef's power and the power of the mayor.

"One of these men had a legal education. The other sprung from another race. San Francisco has been good to that man. He likewise acquired a cunning that would not let him make a direct threat. These two master minds knew a safer way. They picked up Tom Reagan and made him act against the restaurant keepers. Reagan told his life fully and truthfully.

RUEF ADMITS HE WILL BE SPARED

(Continued from page 3.)

he said: "I do not recall having said that."

"Will you say that you did not?"

There was more hesitancy ——

SAN FRANCISCO, June 12.—At 2:25 o'clock this afternoon both sides closed in the Schmitz case and Hiram Johnson began the opening address to the jury for the prosecution.

A verdict cannot, it is thought, be reached before tomorrow night and perhaps not before Friday.

RUEF ABSENT.

Ruef was not in the court room when the session opened this afternoon.

As soon as the mayor took his seat beside his attorney at the counsel table, he drew from an inner pocket of his coat a letter which had been inclosed in a square envelope of tinted paper and read the missive through. His features then assumed a thoughtful expression which they retained until Judge Dunne made his appearance at 2:05 o'clock.

Heney said he would like to recall M. C. Scott.

"For further cross-examination?" asked Judge Dunne.

"Yes. On matters we have touched already," said Heney.

"Is M. C. Scott your true name?" was asked.

Campbell objected, but the witness finally answered, "No."

"Did you in the month of July or August, 1905, about 2 p. m. of that day, have a talk with T. R. Sullivan and Smith?"

"Yes."

"Did you not have a conversation with them and did you not say to Sullivan, 'What do you think of Reagan?' and didn't Sullivan say that he thought he was all right, and didn't you say 'he was a crank Irishman. You have got to show him everything. I told him that the Cliff House was as bad as Tortoni's 'and he told me to get the evidence. It takes money to get evidence.'"

"I don't remember," was the answer.

"Didn't, at that conversation in June, Reagan say to you: 'Get the evidence for me against any saloon or restaurant that is using women for immoral purposes, and I will close them up'?"

"Repeat that question," said Scott.

The question was repeated.

"I don't recollect," answered the witness.

WITNESS CANNOT RECALL.

"Do you remember meeting T. P. Sullivan on Montgomery street near the Mills building and saying to him, 'What do you think of Reagan?' and didn't he say he thought he was all right, and did you say in substance that Reagan was a crank Irishman? You had to show him everything. Didn't you tell him that you had told him that the Cliff House was as bad as Tortoni's, and that he had said to get evidence and he would vote to close it up?"

"I can't recall it," said Scott.

Campbell then got the witness to state that his name was a long and unpronounceable one, and that he had changed it after he had failed to attain to success after leaving college, and had finally dropped into the business of waiter.

Scott said he would like to ask the court whether he might retain the name of Scott.

Campbell said he did not think that anybody wanted to take it away from him.

"A rose by any other name would smell as sweet," said Heney with a smile, and the crowd laughed.

Scott was excused.

SULLIVAN ON STAND.

T. C. Sullivan was then put on the stand. He testified, to having been present at the time Reagan, Scott and Smith met together and talked about the restaurants. He swore that Scott had asked him what he thought of Reagan, that he had said that Reagan was all right, and that then Scott had said that Reagan was a crank Irishman, that he had to be shown everything, that he wanted evidence, and that it cost money to get evidence.

On cross-examination Campbell asked:

"You are not friendly to the defendant?"

"I am not partial to him."

"You were in politics against him?"

"I had a club."

"What became of it?"

"He stole it."

"How do you mean; by the votes of the people?"

"I paid for the music and the hall, and he stole the hall."

"What is your business?"

"I am in the electrical business."

"Have you ever been associated with Rudolph Spreckels?"

"I wish I were."

HAND IN POLITICS.

"You have taken a hand in politics in Sacramento, haven't you?"

"Yes."

"Were you there during sessions of the legislature?"

"Yes."

"You were there in the interests of corporations?"

"No."

"Is it not a fact that you were there as a lobbyist for the Southern Pacific Railroad Company?"

"Most emphatically know."

"Were you there at the session before last?"

"Yes. I was there in the interest of the Electrical Brotherhood.

"Weren't you there then in the interest of the Southern Pacific?"

"No. I was there working for the passage of a bill putting the tension wire six feet higher than other wires, so that our men would not be killed off. He worked against the bill."

"Weren't you in Sacramento in 1900?"

"No, I was in Alaska."

WORKED IN ALASKA.

Then Heney asked, "What were you doing in Alaska?"

"I was at work."

"Did you do any work for Mr Metson of the defense?"

"I was of some service to him."

RUEF IS THE STAR FOR PROSECUTION

(Continued from Page 3.)

absence of guilty knowledge on the part of the Mayor.

"Then you should have made Ruef your own witness," retorted Heney.

"That is true," held Judge Dunne. "The objection is sustained."

Neither was the defense allowed to ask Ruef whether, prior to the giving of the $2500 to Schmitz he had had any conversation with the Mayor about a discussion of the French restaurant

"That was properly a part of their case," protested Heney, "and they didn't put it in."

"Sustained," said Judge Dunne.

"What conversation did you have, Mr. Ruef, the second time, when you gave the Mayor, as you state, $1500?" asked Mr. Campbell.

RUEF SAYS HE GAVE SCHMITZ $1,500.

"I said substantially," replied Ruef, "that the French restaurant keepers had paid me the second installment of my fee, $3000, instead of $5000, and I handed him $1500."

"Did you tell the mayor why you hadn't received the $2000?"

"To the best of my recollection I told him that five were to have paid and that two had not paid, as I was informed."

Then came the most vital question of the entire cross-examination.

"Mr. Ruef, did you go to the French restaurant keepers or did they go to you?"

Judge Dunne sustained the objection of the prosecution on the ground that there was no proper examination

Mr Campbell resumed

"Mr. Ruef, did you ever threaten——, I'll withdraw that

"Did you ever tell the defendant, Schmitz, that you had ever threatened any of the French restaurant keepers, that if they did not pay you money their licenses would be held up?"

An objection was sustained

Mr Campbell then said

"Were you present at the house of the defendant, Schmitz, in the month of December, 1906, on a rainy afternoon, and in the presence of Mr Drew, Mr. Metson, the mayor and myself, did you not say that you had never given the mayor a dollar of money received by you from the French restaurant keepers?"

There was a long pause. Ruef finally answered.

"I was present on that occasion, but I do not recall having said that."

RUEF IS UNABLE TO RECALL ACT.

Campbell then came back at him with a voice that rang hard and metallic: "Will you say that you did not say that?"

Another long pause. Then, "I only say that I do not recall having said that at the conversation; I have said it at other times."

"Um," said Mr. Campbell. "I will ask you if you are not now giving your testimony with the expectation and hope of complete immunity?"

An objection was sustained.

"That's all," said Mr. Campbell, "take the witness."

Mr. Heney's redirect examination of Ruef was brief and pointed.

"Mr. Ruef," he asked, "at the times you stated that you had not given the mayor any of the French restaurantmen's money, were you telling the truth—I'll change that, were you under oath; were you telling the truth?"

"I am telling the truth now."

"Then you were not telling the truth then?"

RESENTMENT IN VOICE OF RUEF.

A pause. Ruef crossed and recrossed his knees. There was resentment in his voice when he finally answered: "Well, the natural deduction would be that I was equivocating on the proposition then."

The audience laughed softly.

Mr. Heney caused Ruef to testify that before the employment by Schmitz of Attorney C. H. Fairall that lawyer was numbered among Ruef's counsel, that he had visited him since his arrest and talked with him about the case.

"Did Mr Fairall ask you if you would testify in this case?"

"Yes," replied Ruef. "He asked if I would take the stand. I said I did not know at that time."

"That's all," announced Heney cheerfully.

It was five minutes of 12 when Ruef left the witness chair. When it reconvened at 2 o'clock this afternoon the prosecution recalled one witness and according to a statement by the assistant district attorney, the prosecution will close its case within half an hour.

MURDERS WIFE THEN BLOWS OFF HIS HEAD

Quarrels Over Financial Matters Cause Husband to Slay Spouse and Take His Own Life.

LOS ANGELES, June 12.—Frank T. Edson, a lodging-house keeper, today shot his wife through the head and instantly killed her and then blew his own head off.

The couple had frequently quarreled over financial matters. They came from Oskaloosa, Iowa, some time ago.

WORKMAN IS KILLED

Geo Upton, carpenter, 30 years of age, was struck by a girder and killed at 3:15 this afternoon while at work in Oakland Savings bank building at 12th and Broadway

JAIL BREAKER IS ARRESTED

J. Henderson, Who Gained Liberty From Sonoma Prison, Taken at Vallejo.

VALLEJO, June 12.—John Henderson, one of the ringleaders in the jailbreak at Santa Rosa on Friday night last, was arrested here yesterday as a vagrant and this morning was positively identified by Sheriff J. K. Smith of Sonoma county as the man for whom the deputies of his office have been scouring the country since he made his escape.

Henderson was arrested in Winters in May for larceny, having stolen a horse and buggy from Petaluma. He was taken to Santa Rosa and on Friday last was convicted, the time for the passing of sentence being fixed for Monday. Friday night, however, in company with nine other inmates of the jail, three of them being women, Henderson succeeded in making his escape as Jailer Fred La Point was locking them up for the night, the jailer being roughly handled and his pistol and keys taken from him.

Yesterday morning at 2 o'clock the attention of the police was attracted to a man at the North Vallejo station. When he saw the policeman approaching he hurriedly walked down the track and climbed into a wagon near the local boat works on which a skiff had been loaded preparatory to launching.

He was picked up as a vagrant and upon investigation the police determined that he was the much-wanted jailbreaker from Santa Rosa. Sheriff Smith was at once notified and this morning positively identified him. He was taken back to the scene of his jailbreaking and will probably get a long term in the penitentiary as the result of his Friday night's jailbreaking attempt.

Williams is still at large and while the sheriff has not given up all hope of apprehending him, it is admitted that he is a clever fellow and already has a good start.

DEFENSE OF SCHMITZ IS CLOSED, SAYS BARRETT

Crowd Thins Out at Afternoon Session Believing That All Sensations of Day Are Passed.

(TRIBUNE CORRESPONDENCE.)

SAN FRANCISCO, June 12.—At the afternoon session of the Schmitz case the court room was again crowded, but not to the excessive degree which characterized the morning session There were empty seats on the ground floor, and in the gallery. The occupants at the earlier session had come to the conclusion that the climax of the case had been reached when Ruef testified that he had given part of the money he had received from the French restaurants to his former chief, the Mayor.

The most the auditors had to hope in the way of a sensation on the part of the prosecution was the placing on the stand of witness Scott, who had appeared for the defense and whose real name, Heney stated yesterday evening, he desired to ascertain

Attorney Barrett informed the TRIBUNE correspondent that the case for the defense was closed unless it should later be decided to put on some witnesses in rebuttal that had not been decided upon at the time.

J. J. HILL IS VERY RETIRING

Tells Chicago Newspaper Men That He Wants to Keep Out of Limelight.

CHICAGO, June 12.—The Record-Herald today says James J. Hill is cultivating a shrinking disposition

He arrived in Chicago from St Paul yesterday, had his private car switched over to the Erie and departed for New York shortly afterward

When asked to give his views on the condition of the country generally, he shied like a green filly at a piece of paper in the road

"No, no," he said hastily, "I want to keep out of the papers entirely. I do not want to be in the limelight any more."

"This is so sudden," was suggested

Hill shot a suspicious glance at the reporter and retorted

"The fool newspapers are to blame."

"What have they been doing now?" was asked.

"They go and print something which they know to be true and in favor of the railroads and then some darn fool editorial writer puts a piece in the paper poking fun at the railroad man who said it. I suppose they think that's smart."

"What do you think of the threatened crop shortage?"

"Didn't know there was one. It's a long time between wheat 2 inches out of the ground and the half-bushel measure."

"Are we going to have a panic?"

"Don't know, but I do know of railroads which are paying 6 per cent dividends and are earning only 3 per cent."

"What do you think of the President's plan for railway regulation?"

"Haven't read it. Haven't read anything. Been too busy trying to get enough business to offset the government's plans."

It was ten minutes of train time when Mr Hill left the Burlington general offices at Franklin and Adams streets. He is democratic and wanted to walk to the Polk-street depot

"Haven't got time," suggested Vice-President Miller

"We'll take time" was the rejoinder

Second Vice-President Willard telephoned the Erie superintendent and instructed him to hold the train until Mr Hill could take his morning constitutional

NOTED CONDUCTOR ENGAGED.

NEW YORK, June 12.—A cable from Vienna received at the Metropolitan Opera House from Director Conreid announces that he has engaged Gustav Hadler, the noted Viennese conductor, for next season. Herr Mahler is particularly efficient in interpreting the works of Mozart, Wagner and Beethoven, but he does not confine himself to these composers.

PHYSICIAN'S SAD DEATH.

CHICAGO, June 12.—Blood poisoning, contracted while operating on a patient early in April, caused the death of Dr Cyrenus A David yesterday. For many years Dr David had been a leading surgeon. He was acting also in church and reform work. Patients from all parts of the United States have come to Chicago to have operations performed by Dr. David, who had a national reputation as a skillful surgeon

Dr David was born at Olney, Ill., April 25, 1845.

CREDIT MEN TO MEET.

CHICAGO, June 12.—Several hundred men from all parts of the United States, delegates to the twelfth annual convention of the National Association, will gather in Chicago today. Two sessions will be held daily today, tomorrow and Friday. Governor Denson and Mayor Busse, on behalf of the State and city will welcome the delegates to Chicago.

The convention will close with a banquet on Friday evening. Among the addresses will be Speaker Joseph G Cannon, George R. Pack, Levy Mayer and Judge Grosscup

FOR FREE EXERCISE.

NEW YORK, June 12.—The first free institute for mechanotherapy in America will be opened for public inspection this afternoon at the German hospital and dispensary. The purpose is to exercise back into a normal condition a joint or muscle that has become stiffened or atrophied through accident or disease.

VALUABLE JEWELS STOLEN.

NEW YORK, June 12.—Jewels and valuables worth nearly $10,000 belonging to Mrs. Russell Hopkins of Atlanta, Ga, were stolen from her husband's yacht, according to a story in the Herald today. A member of the crew is suspected. He is believed to have fled to Europe. Russell Hopkins is a wealthy young banker of Atlanta, who caused a sensation last fall by his elopement with Miss Vera Siegrist of this city.

CALHOUN TO HAVE PAPER

Daily Dispatch Will Make Its Appearance on the First of July.

SAN FRANCISCO, June 12.—In order to give battle to his enemies, Patrick Calhoun is preparing to wage a newspaper war, and for that purpose has subsidized to the extent of $50,000 a small paper which will be published shortly under the name of the Daily Evening Dispatch.

It is probable that this newspaper venture will be made on the first of July. The policy of this paper has been carefully planned

The Daily Evening Dispatch will not indulge in a direct attack on the prosecution. Its assault on the indictments will be concealed beneath the cloak of an attack on organized labor.

While ostensibly engaged in fighting those unions which have men in Patrick Calhoun's employ, the Daily Evening Dispatch will in reality aim its guns principally against the prosecution

Many of these anti-union men have already joined with Calhoun in his newspaper enterprise and more are expected to follow. Whatever influence they command will be used to make the Daily Evening Dispatch a powerful factor in molding public opinion, first against the unions and in favor of the principles of the Citizens' Alliance, and, second and by far more important to Patrick Calhoun, against the men who are engaged in prosecuting him

MAN CHARGES WIFE WITH INSANITY

Claiming that his wife, Nellie, attempted to end her life by taking poison, M W Fesler charged her with insanity and had her placed in the detention ward of the Receiving Hospital this afternoon. The Feslers have not been married long, but the young wife is said to have hallucinations that she is determined to kill herself. She will probably be examined by the lunacy commission tomorrow in the Superior Court

RUN OVER BY HORSE.

While driving his horse to the stable this afternoon on Eighth street, near Broadway, M Cohn of 963 Broadway accidentally ran into and knocked down Mrs Ellen Lynch 70 years old, of 1457 Seventh street. Mrs. Lynch was taken to the Receiving Hospital, where Dr. Irwin found that she was not seriously injured

SEEKS MERCHANTS' AID.

C E Dickey, a representative of the Mutual Fire Insurance Company, appeared before the Merchants' Exchange last night and asked for the co-operation of that body in organizing a branch of the company in Oakland. The matter will be taken up by a committee consisting of Directors Sobst and White and Secretary Walker.

BOOSTING FOR A CARDINAL.

PARIS, June 12.—The Matin publishes a dispatch from Rome saying that two wealthy American Catholics recently informed the Pope that Catholicism would make great strides in America if Archbishop Ireland were made a cardinal and that they would at once donate $1,000,000 to the church. The Pope, according to the correspondent, was most indignant at the suggestion of such a bargain

JAPAN IS SATISFIED.

PARIS, June 12.—M. Kurino, the Japanese minister to France, declared in an interview yesterday that the relations between the United States and Japan were absolutely without strain. The anti-American agitation in Japan, the minister said, was confined solely to the Progressives, who compose the opposition party and who are acting for political reasons.

PECULIAR CHESS GAME.

NEW YORK, June 12.—A chess board 24 feet square and with chessmen about the size and weight of curling stones, an interesting match was played yesterday on the lawn in front of Harley Hall at Columbia University. The contestants were Dr. H. H Mitchell, professor of mathematics at the university, and Otto Brown, manager of the University Chess club. The latter won. Other open-air games of chess will be played in the summer months.

GREAT ATHLETIC GATHERING.

NEW YORK, June 12.—The end of this week will see assembled near Poughkeepsie on the Hudson the greatest gathering of eight-oared crews in the history of inter-collegiate rowing in this country. Pennsylvania has arrived including Cornell and Columbia. Syracuse, Wisconsin and Georgetown will get here on Thursday and the Naval Academy crew from Annapolis will arrive on Friday, making an assemblage of rowing representatives of seven American universities, all intent upon preparing for the regatta on June 26.

Finds Dying Man on Oakland Mole Road

Lupert Hess, thought to be a resident of San Francisco, died last night at the Receiving hospital, having been found in a comatose condition on the Oakland mole road by F. H Pitman of 1601 Oxford street, Berkeley, who was passing in his automobile

Hess was about sixty-two years of age and it is thought that apoplexy was the cause of death.

As Pitman was running out the mole last evening he passed a man who appeared to be ill. He picked the stranger up and took him to the Receiving hospital, where he died.

In the pocket of the dead man was a ticket for Los Angeles, bearing the name of "Lupert Hess." It is thought that the man was about to leave for the south when he was stricken.

A note, written in German, proved to be a Thanksgiving invitation from Charlotte and Louise Bender to Lupert Hess.

Secretary Metcalf Is Reported as Safe

WASHINGTON, June 12.—A dispatch was received at the navy department at 2 15 p m from Secretary Metcalf, dated at Fortress Monroe and made some inquiry about a departmental matter. The officials here now say the secretary is all right.

ITEMS OF INTEREST FROM MOUNT EDEN

MT EDEN, June 12.—Mrs Gansberger was the guest of friends and relatives in Los Gatos last Friday and Saturday.

* * *

Mrs. Koster, and Mr and Mrs J Dichen and children, Harold and Hulda, passed Sunday at the Kuhler home

* * *

H. Bothsow, who has been seriously ill at the Fabiola hospital, is slowly improving. He is under the care of Dr Cunningham.

* * *

Tony Correa, who had his foot badly crushed about a year ago, had the member amputated above the ankle at an Oakland sanatorium last Sunday

* * *

Mrs. E. O Oliver and children departed for a few days' visit with relatives in San Francisco

* * *

Miss McGray, who has been teaching the primary grades of the public school here, has been elected to fill a vacancy in the Oakland school

* * *

The Southern Pacific company has a gang of men at work moving the station house back twelve feet, in order to make room for a side track. It is believed that the large warehouse, owned by E. H. Clawiter, will be moved also

* * *

Sea Breeze Circle, Women of Woodcraft, elected the following officers for the ensuing term: G N, Mrs. Dennis, advisor, Mrs H Dieckman, magician, J Robinson, attendant, Mrs J L. Christensen; captain of guards, Eva Dennis; O. S, Mrs Alves; I S, H. A Oliver, manager, J H Gansburger

PRICE OF MATERIALS PUZZLES BOARD

Owing to the large increase in prices of materials, the Board of Works was in a quandary when it considered the awarding of contracts for municipal supplies for the next fiscal year. Nearly all the bids are in excess of those offered last year.

The board this morning awarded the lumber contract to the Fisher Lumber Company, the rock contract to the Blake and Bilger Company, and rejected the sewer pipe bids. The coal bids were laid over for further consideration.

SURPRISE BY JAPAN.

NEW YORK, June 12.—A Vienna dispatch to the Herald quotes a delegate to The Hague conference, said to be the representative of a great power, as declaring tha Japan is to hurl a bomb into the conference by bringing forward the question of the right of a conqueror to annex territory subjugated with all that is upon it.

"This will be warmly denied by both Russia and the United States," the Herald's informant is quoted as saying.

Lid Ordered on Big Bombs July Fourth

High explosives, in the way of pistols, cannons, big bombs and giant fire crackers, are frowned upon by the Police and Fire Commissioners, and Acting Chief of Police Petersen was today instructed to place a ban on the disturbers on the Fourth of July. The Fire and Police Commissioners also made arrangements for the parade on the Fourth.

Small firecrackers and cap pistols will be allowed by the police, but bombs and cannons are under the ban.

70 YEAR OLD WOMAN'S KISS COST HUSBAND

The wedding of two septuagenarians was nipped in the bud at New Bedford, Mass., when the prospective bridegroom, aged 72 years, caught the 70-year-old woman of his choice kissing another man. The engagement was broken right there and then and the would-be bridegroom went out and got drunk. In the course of his spree the old gentleman's face was unbecomingly altered. Patrolman Dahoney came across an old and badly battered man in Grinnell street

The battle-scarred relic beamed good-naturedly through the eye that was not out of commission and said to the patrolman:

"Today was to have been my wedding day. I'm 72 and the woman is 70. But last night what do you suppose? I caught her kissing another man. That settled it. I went out and got drunk, and that's why I am a mess instead of a married man."

"What's your name?" inquired the patrolman.

"Graham; just plain Graham; that's all."

"And what did you say the woman's name was?" queried the patrolman.

"I didn't say," replied Graham, "and I don't intend to, either," and he went on his way.

RAILWAYS TO CONTEST TWO-CENT RATE LAWS

CHICAGO, June 12.—Western railroad presidents, at a conference here today, decided to contest the two-cent passenger laws in at least the following states: Illinois, Nebraska, Missouri, Iowa and Arkansas. Following this decision the passenger representatives of all western roads agreed not to grant any reduced rates for any occasion until the two-cent fight shall have been concluded. The passenger men were presented with a letter written by Secretary Mosely of the Interstate Commerce Commission to the Central Passenger Association stating that the proposed plan for putting national educational association dates into effect is illegal and cannot be tolerated. Officers of the association will endeavor to have the ruling changed as they declare that the life of the organization depends upon it.

AILSA CRAIG WINS SAIL.

HAMILTON, Bermuda, June 12.—The power boat, Ailsa Craig, arrived here yesterday and the Idaho, her competitor for the Gordon Bennett cup, came in several hours later. The elapsed time of the Ailsa Craig was 65 hours and 49 minutes, that of the Idaho 75 hours and 2 minutes. As the latter is allowed 8 hours, 56 minutes and 38 seconds the Ailsa Craig wins the race.

ENTER PROTEST.

A meeting was held last night in Nutley avenue hall of the voters of the Seminary Park Improvement Association voicing its protest against a sanitary district being formed at the present time. A committee was created to investigate the full expression of every resident in the district and to investigate the adjoining sanitary districts of Elmhurst, Melrose and Fruitvale.

DOUMA IS IN DANGER.

LONDON, June 12.—A dispatch from St. Petersburg quotes M. Purishkeviten, the conservative leader, as declaring that the dissolution of the Douma is imminent, at the most within a fortnight.

To Attach Beauty Doctor's Medicine

Execution papers were issued to Attorney William Dean in Judge Quinn's court this morning for the attachment of the summer home of M. Ella Harris, the beauty doctor of San Francisco, who was recently sued for the amount of $299.99 by Eva Mentall, also a beauty doctor of the same city. The beautiful summer home of Miss Harris in Menlo Park will be placed in the hands of R. S. Chapham, sheriff of Redwood City. Dean intends to levy an execution on all her medicine that is in stock on the drug stores in the city of Oakland. Execution will be levied today.

ATTEMPTED TO KILL, SAYS FATHER-IN-LAW

Bernard Taylor, of 456 Twenty-fourth street, has been booked on a charge of intent to commit murder, the complaint being sworn to by his father-in-law, Gustav Young, a grocer at 1462 Linden street. Taylor fired a pistol and wounded Young last Monday night.

MONARCH TO MEET MONARCH.

LONDON, June 12.—A report is current in court circles that King Edward purposes paying a visit to Emperor Nicholas. The monarchs are to meet in the Baltic, it is stated, under much the same circumstances as that of the Kaiser and Nicholas some 13 months ago. It is said the meeting will take place immediately after Cowes.

ARSON CHARGE IS DISMISSED

Fred Ray Cluff, a young painter and decorator, who has been held at the city prison as a suspected arsonist, was released today, no complaint having been made against him.

Cluff was arrested by Detective Kyle in connection with the peculiar circumstances surrounding the burning, on the night of May 30, of the blacksmith shop of Gus Solpe, at Eighth and Market streets.

William Dix of 1111 Campbell street, who was standing on the corner of Eighth and West streets on the night of the fire, pointed Cluff out as the man he had seen running away from the scene of the blaze. It was later ascertained that Cluff and Solpe had quarreled over a game of cards, and it was thought that the former had started the fire to gain his revenge. Neither Solpe nor the insurance company which held insurance on his building would swear to a complaint against Cluff, and Acting Chief of Police Petersen ordered the suspect released today.

FARE FROM NAPA TO S. F. LESS THAN TO OAKLAND

A. F. K. Kempkey of the firm of Kempkey-Hayden Company of 980 Sixth avenue, called the attention of the Merchants' Exchange last night to the fact that the fare from Napa to Oakland is $1.25 while that to San Francisco is only $1. Kempkey was on a visit to Napa several days ago when he was advised to purchase a ticket to the city instead of Oakland.

In his letter to the Merchants' Exchange, Kempkey suggested that arrangements might be made by which the steamer from Vallejo, which is along the route to Napa, would stop at Point Richmond. If this is done, trolley car connections can be made to send passengers to Oakland and this side of the bay without re-crossing from San Francisco.

ONCE TAUGHT EDISON.

CHICAGO, June 12.—A dispatch to the Record-Herald from Detroit says: The body of John Thomas, the man who taught Thomas A. Edison telegraphy and thus started the latter on his great career as an electrician, lies unclaimed in a morgue in this city. Thomas died Sunday. As far as is known his only relatives are his divorced wife and their daughter. Shortly before his death Thomas told the story of his acquaintance with the great inventor, which began when Thomas was a telegrapher at Port Gratiot, Mich. Edison was about 15 years of age at that time and was selling papers on trains.

PLAN TO OUST CITY OFFICIALS

S. F. Chamber of Commerce Will Begin Attack on Supervisors and Others.

The Chamber of Commerce contemplates legal proceedings looking to the removal of the Supervisors, the Chief of Police and the members of the Board of Public Works. At a meeting of the trustees yesterday afternoon President C. H. Bentley was instructed to report to the executive committee of the commercial organizations that the Chamber of Commerce had already engaged an attorney and was ready to vote a fund to be used in purging the city of its boodling officials

Those present at the meeting were C H. Bentley, Captain William Matson, Henry Rosenfeld, George E. Butler, James Moffitt, George Gray, W. F Barnes and James Tyson. After laying the plan before the executive committee of the commercial bodies Bentley will report their opinion of it to the Chamber of Commerce, and if it is favorable proceedings will begin at once.

The executive committee of the city's commercial bodies will hold a meeting at the office of the Merchants' Exchange this afternoon, and at that time the plan of the Chamber of Commerce will be discussed.

BRITISH TURFMEN ARE AGAINST CROKER

DUBLIN, June 12.—Irish sportsmen say they believe that the British turf officials are determined to do everything possible to exclude Richard Croker withdrew Orby's entry at Ascot for the Royal Hunt cup, because the handicapper imposed a weight of 127 pounds, not giving the horse a ghost of a chance to win. The weight is unprecedented for a three-year-old At the next meeting of the corporation of Dublin a motion will be discussed to confer the freedom of the city on Mr. Croker.

MORE GOLD FOR RUSSIA.

NEW YORK, June 12.—A Paris dispatch to the Times states that arrangements are being made by European financiers to supply Russia with $50,000,000 in gold, of which sum the United States is to furnish $12,000,000. The understanding is that the money is to be applied entirely to domestic needs.

LATEST NEWS FROM WEST OAKLAND

WANT TO HAVE PARK SITE IMPROVED AT WESTERN END

Milk Supply From Sacramento Valley Is Considerable---Laundry Still Practically Tied Up.

WEST OAKLAND, June 12.—Now that it seems assured that the Western Pacific, Southern Pacific and Key Route railroads are to be given franchises and lay tracks on Wood street the property owners are wondering if the city will not soon begin in earnest to improve its park lands in the vicinity of Sixteenth street station. The narrowing of sidewalks and widening of Wood street, between curbs, will make a great change in the appearance of that street aside from the placing of double railway tracks upon it. Those people who have residences on Wood street feel that the latter have lost in value because of the franchises which means a succession of freight trains running along the street. As for the big warehouses such as Holbrook, Merrill & Stetson, the Keystone Fireproof Cement company, Sherman, Clay & Co., Goldberg, Bowen & Co., and the factories of the California Door company, Phoenix Milling company and other institutions of a commercal nature located on or near Wood street, the proposed lines of railway are recognized as possessing both benefits and damages. However, if the city will now step in and "spruce up" its park property near the Southern Pacific depot at Sixteenth street, it would go a long way towards satisfying the residents of the neighborhood to such inconveniences as otherwise exist or may be imposed.

The Southern Pacific company is paying some little attention to the locality of the depot just now as it well may, considering the amount of business the company has at this station. A double track siding is now being extended from the main line at Twentieth street southerly on Pine street to Sixteenth ending at the south line of Goldberg, Bowen & Co's warehouse.

Employes of the railroad company are also paving around the station building with bitumen, a very good change from the clay-cement pavement which has always been a slippery, sticky affair in wet weather.

MILK SUPPLY.

The milk supply of a great city such as Oakland has become is recognized as one of the most important features both as to the necessity for the lacteal fluid and its purity. Dairies in Alameda county which furnish milk for consumption in Oakland are supposed to be inspected occasionally. But they do not by any means supply all the milk onsumed here. Thousands of gallons of milk come here by train daily from Santa Clara county on the east and from Sacramento valley farms to the northwest. On the platform at the Sixteenth street station may be seen any afternoon hundreds of big milk cans—"empties"—which are being returned to farms in Sacramento valley. These milk supplies are started Oaklandward from Vallejo, Woodland, Madison, Goodyear and other railway stations in Solano and Yolo counties. It is often asked whether these up-country dairies are ever inspected by our sanitary officials.

At Fourteenth and Willow street a local creamery has a large place fitted up with machinery for buttermaking. The engine and boiler room is now being enclosed and a roof built over it. Yesterday owing to the churn in this creamery's quarters at Eighteenth street and Telegraph avenue collapsing unexpectedly, the day's supply of cream from outside dairies had to be handled at Fourteenth and Willow and the work was done satisfactorily considering the conditions. Former Assemblyman John A. Bliss, is largely interested in these creamery plants.

LAUNDRY TIED UP.

The Contra Costa laundry plant on Fourteenth street west of Kirkham street continues practically tied up by the strike of its union employes. Some work for hotels is being done by stockholders of the laundry, and they hope that next week may see a resumption of operation. There were today four young women clerks in the office at the laundry, but they seemed to have little to occupy them. Under sheds in the yard stand long lines of laundyr wagons their rusty tires showing the effects of more than six weeks idleness.

"It is hard to say when the laundry will be again operating to its full capacity," said one of the young women clerks, "but it is hoped to be able to take lanudry from regular customers the last of this week or fore part of next week. We are doing only hotel work now. As to resumption of laundry work in San Francisco, that is mostly newspaper talk," added the young woman.

CAMPING OUTFIT.

There was today shipped from Fifth and Kirkham streets freight department to Auburn, Cal., one of the most complete camping-out outfits ever seen here. Everything imaginable for necessity and convenience was included. This outfit goes to Harry Sherwood, for many years connected with the Sperry Flour Milling Company. His ill-health has caused Mr. Sherwood to resolve to reside hereafter in the Sierra foothills region. Not the least noticeable adjunct of his outfitting for country life is a team of four ocal-black mules bred from dams of thoroughbred racing stock in the Kentucky blue grass region. These mules weigh only about 800 pounds each, have shorter ears than the ordinary mule of commerce, very compact bodies, arched necks, legs like elks, and are as quick of movement as tiger-cats. Withal they are gentle, never kick at their keepers and in team work are capable of hauling an immense load. Aside from this team of mules the Sherwood camping-out outfit cost not less than $1500.

BRIEF MENTION.

The Western Pacific Railway Company's big terminal tract below First street and between Boole's and Peralta street slip is now a sea of mud and debris of yellowish water. The big dredger in the estuary is filling the tract, which has been leveed to hold the debris.

Large consignments of oranges from Southern California points which arrived yesterday at Fifth and Kirkham streets freight depot included some very poor quality. Just why frost-bitten windfalls should be marketed here when retail venders ask from 2 1-2 to 5 cents apiece for oranges has not been explained.

Workmen and machinists are engaged in hanging a large crane in the freight yards south of Fifth and Kirkham streets sheds which will be used to handle heavy merchandise. Since the big fire of last year machinery of every description has been coming to Oakland to be installed in new mills and factories here. Many of these pieces of machinery are very heavy and not easily taken from cars. The big crane rests on a circular concrete base close to a siding and will, when in working order, pick up a ten-ton or twenty-ton bundle from a car and swing it onto a waiting truck as easily as a baby shakes a rubber rattle.

It is said that Greek and Slavonian car cleaners in the Southern Pacific yards, who are paid $48 a month, are enabled to live at an expense of $8 a month by clubbing together and hiring a rooming house where they sleep and do their cooking. The Austrians who are thus employed, according to a Slavonian newspaper, annually send $1,000,000 to a single bank in Trieste, to be kept there for them.

RAILWAY OFFICIALS WILL DISOBEY RECENT RULING

Southern Pacific Attorneys Think Commissioner Franklin K. Lane Erred and Will Test Decision.

WEST OAKLAND, June 12.—Southern Pacific passenger officials, on the advice of the company's attorneys, have decided to disobey a recent ruling of the Interstate Commission that all party rates must be thrown open to the public.

The ruling was made by Franklin K. Lane on behalf of the commission. While holding that party rates must be given to everybody, the commission at the same time states that reduced rates for special occasions may be confined to members of a certain organization. It considers a party rate a permanent rate, and one which is available for all times to any one who desires to take advantage of it. On the other hand, in its opinion, special rates for special occasions are far different and different rules should apply to them.

RATES ARE PERMANENT.

The Southern Pacific gives party rates to theatrical companies, baseball teams, concert companies and others, when there are fifteen or more people concerned and where the organizations charge admission fees to their performances. The company admits these rates are permanent, but insists that they are only given under special circumstances, and that no organization complying with the terms laid down is discriminated against.

Its lawyers, therefore, think the new rate law does not prevent such rates and that the commission has erred in its ruling. The company is disobeying the commission for the purpose of having a test case made.

HARRIMAN IS RUSHING WORK

California Northeastern Railway Construction Now Being Pushed Rapidly.

WEST OAKLAND, June 12.—E. H. Harriman is rushing work on the California Northeastern Railway, which, when completed, will form part of another line between this city and Portland. It is to be ninety miles in length and will extend from Weed, a station on the Mount Shasta route in Siskiyou County, to Klamath Falls, Oregon. Twenty-five miles are in operation and twenty more miles are about finished. Its route is in a northeasterly direction and it passes through a fine timber country on the north slopes of Mount Shasta.

At Klamath Falls it is to connect with the Oregon Eastern Railway, a line that is to be 200 miles long. This new road is to start from Natron, a station on the Mount Shasta line in Oregon, and run southeasterly to Klamath Falls. These 200 miles of new track will make a line between this city and Portland of much lower grade and less curvature than the present route over the Siskiyou mountains. In addition, the new section of road will develop a rich timber and mining region and furnish plenty of local and through traffic.

On these two roads Harriman is spending ten millions of dollars and they, together with the Klamath irrigation works the government is building in Southern Oregon and Northern California, are expected to bring that region rapidly to the front in the way of population, farming and industrial activity.

THIRD LINE OF S. P. RAILWAY

Harriman Road Will Send Much of Its Through Freight Via Dumbarton Cut Off.

WEST OAKLAND, June 12.—For the construction of its third line between Sacramento and Oakland, and the cut-off line to San Francisco via Dumbarton Point, the Southern Pacific Company is hiring all the men it can get. It is known as the Sacramento Southern Railway, and work on the roadbed is now progressing rapidly between the capital city and Walnut Grove. The volume of travel and traffic between this city and Sacramento necessitates so many trains that the company finds its existing two lines, the one via Benicia and the one via Tracey and Stockton, inadequate to properly handle them. So they find a third road absolutely necessary.

IN CONTRA COSTA.

From Sacramento, the route is by way of Walnut Grove and thence across the San Joaquin river to Cornwall, a station on the Tracy-Stockton line. From Cornwall to Martinez and thence through the San Ramon valley in Contra Costa county, to Walnut Creek, track already in existence will be used. An extension is to be made from Walnut Creek to Pleasanton on the present Niles route into Oakland. From Pleasanton by way of Dumbarton Point and thence across the bay to Redwood City on the Coast division another extension is being built. These three pieces of new road, together with the existing track between Cornwall and Walnut Creek, will give San Francisco a cut-off direct rail line to Sacramento and the East.

DIRECT FREIGHT LINE.

Over this new line, which will be finished before the end of the year, overland freight trains will be run into and out of San Francisco. Many local freight trains will also use this route.

In connection with this new line, and for the purpose of making it serviceable in every modern way, one of the largest freight yards in the West will be constructed south of San Francisco in the neighborhood of the Six Mile house. These improvements, when finished, will relieve the freight ferry service between this city and the company's yards across the bay.

There's nothing so good for a sore throat as Dr. Thomas' Eclectric Oil. Cures it in a few hours. Relieves any pain in any part

"My Cake Is Dough."
Did not use Sperry's Flour.

TWO MILLION DOLLARS OF REPAIRS ON COAST LINE

Five Hundred Miles of Track Will Be Renovated to Avoid Horrors Such as That at Honda.

WEST OAKLAND, June 12.—It is announced that the Southern Pacific company has begun a general overhauling of its coast line of nearly 500 miles, and will make repairs and improvements costing $2,000,000. This action is a result of the Shriner train horror at Honda and many other wrecks, possibly caused by weakened or imperfect track. Four months will be required to do the work, which is to be thorough from one end to the other.

Officials say that up to the severe weather of last winter and early spring the line was in excellent shape. The rainstorms that raged all along the coast weakened the roadbed in exposed places and caused no end of trouble.

When the improvements are completed, all these exposed points, as far as possible, will be done away with and the possibility of injury by storms reduced to a minimum. Another feature is the reducing of curves and the substitution of steel, stone and cement bridges over small creams for the old wooden structures. Massive iron and steel shields will be constructed for cutting off the freshets down mountain sides.

In addition, a system of train signaling is to be installed that will reduce to a minimum the possibility of head-on or rear-end collision. This is the first general overhauling this most picturesque route has received since it was placed in operation several years ago.

INSANE MAN MAY HAVE CAUSED GLENDALE WRECK

Arrested Man Carries Papers on His Person Proving He Was Near By at the Time of Derailment.

MARTINEZ, June 12.—Have the authorities arrested the man who caused the wreck on the coast line at Glendale? The officers of the Southern Pacific are on the lookout for a crazy Mexican, who is supposed to have had a hand in the wreck, and a big reward has been offered for the capture of those implicated.

Monday a man called Jose Martinez was brought before the superior court of Contra Costa county to be examined as to his sanity. He had been brought from Danville, where he was found wandering about aimlessly. He had snatched a bucket of milk that was being fed to calves, and when offered bread and meat by the boy in charge would not accept it. On his person were found receipts and papers that proved his presence in the part of the country where the wreck took place.

Martinez's mania is a religious one, but there is an element of danger in it. When at the hospital he picked up a piece of iron lying by, and it was with great difficulty that the nurse escaped being felled.

Detective Kelly of the Southern Pacific was down in Martinez yesterday to investigate Martinez. The man's picture was taken and will be sent south for examination by the local officers, who are hunting for the crazy Mexican who may have been involved in the big wreck.

WILDER'S RESIGNATION CAUSE FOR CHANGES

WEST OAKLAND, June 12.—With the resignation of J. C. Wilder from the superintendency of the Coast division of the Southern Pacific, to take effect on July 1, and the transfer of W. A. McGovern, superintendent of the Tucson division, to the vacancy, several other appointments and changes will be made. The new superintendent of the Tucson division will be W. H. Averill, promoted from assistant superintendent at Bakersfield of the San Joaquin division. At the same time F. M. Worthington is to be assistant superintendent of the Tucson division, and D. T. Costello, present assistant superintendent, is to be transferred to other duties.

Piedmont Floral and Seed Co.
Always have a fresh supply of choice cut flowers. Funeral designs and bouquets promptly made. Ring up phone Oakland 663, store, 60 San Pablo avenue.

Not one in twenty are free from some little ailment caused by inaction of the liver. Use Carter's Little Liver Pills. The result will be a pleasant surprise. They give positive relief

ANNIVERSARY SALE

Wednesday, Thursday, Friday and Saturday

One year ago we opened our doors to the public and we thank you one and all for your loyal support.
This sale will go down in history as the greatest of its kind ever held.

1/2 OFF

Think of It, One-Half Off
on Every Garment in the House
At the Height of the Season

Our success in the retail business has been phenomenal, and to show the public that we appreciate their liberal patronage in the past year, we place every garment in the house on sale at **One-Half** its original price.

$57.50 SUITS	$28.75
$50.00 SUITS	25.00
$45.00 SUITS	22.50
$37.50 SUITS	18.75
$35.00 SUITS	17.50
$32.50 SUITS	16.25

$30.00 SUITS	$15.00
$25.00 SUITS	12.50
$15.00 SUITS	7.50
$150.00 COSTUMES	75.00
$125.00 COSTUMES	62.50
$100.00 COSTUMES	50.00

$ 75.00 COSTUMES	$37.50
$ 50.00 COSTUMES	25.00
$ 45.00 COSTUMES	22.50
$ 37.50 COSTUMES	18.75
$ 35.00 COSTUMES	17.50
$ 25.00 COSTUMES	12.50
$ 15.00 COSTUMES	7.50

$15.00 WAISTS	$7.50
$12.50 WAISTS	6.25
$10.00 WAISTS	5.00
$ 8.75 WAISTS	4.35
$ 7.50 WAISTS	3.75
$ 6.50 WAISTS	3.25
$ 5.00 WAISTS	2.50
$ 3.50 WAISTS	1.75

$ 2.50 WAISTS	$1.50
$ 1.50 WAISTS	.75
$25.00 SKIRTS	12.50
$22.50 SKIRTS	11.25
$20.00 SKIRTS	10.00
$18.50 SKIRTS	9.25
$17.50 SKIRTS	8.75
$15.00 SKIRTS	7.50

$12.50 SKIRTS	$6.25
$10.00 SKIRTS	5.00
$ 8.50 SKIRTS	4.25
$ 7.50 SKIRTS	3.75
$ 6.50 SKIRTS	3.25
$40.00 COATS	20.00
$37.50 COATS	18.75
$35.00 COATS	17.50

$30.00 COATS	$15.00
$27.50 COATS	13.75
$25.00 COATS	12.50
$22.50 COATS	11.25
$17.50 COATS	8.75
$15.00 COATS	7.50
$12.50 COATS	6.25
$10.00 COATS	5.00

SAN FRANCISCO

$12.50 Silk Petticoats - $6.25 $10.00 Silk Petticoats - $5.00 $7.50 Silk Petticoats $3.75

NEW YORK

Greater San Francisco Cloak Company
1624-26 FILLMORE STREET, NEAR GEARY

2ND SECTION

Oakland Tribune.

PAGES 11-20

VOL. LXVII — OAKLAND, CALIFORNIA, WEDNESDAY — JUNE 12, 1907. — No. 112

TWELVE TIMES ORCHARD TRIED TO KILL BELL

THE SIX LAWYERS WHO ARE ENGAGED IN THE DEFENSE OF WILLIAM D. HAYWOOD.

Reading from left to right, Haywood's attorneys are: Edgar Wilson of Boise; Leon Whitsell of Wallace, Idaho; John T. Nugent of Boise; Fred Miller of Spokane, Washington; Clarence S. Darrow of Chicago; and E. F. Richardson of Denver. Darrow and Richardson have borne the principal burden of the defense thus far.

ORCHARD'S ASSERTIONS---FACTS THAT BEAR THEM OUT

May 14, 1904—Killed Detective Lyte Gregory in Denver. Circumstances in the case bear out Orchard's story of the murder.

May and June, 1904—Many attempts to kill Governor Peabody. Wife of Governor Peabody corroborates Orchard's story that he lay in wait one night at the Peabody residence as she returned from the theater, and the Pinkerton agency says it sent men in response to her call for help.

Winter of 1904-1905—Repeated attempts to kill Governor Peabody and Judges Goddard and Gabbert. A bomb placed for Judge Gabbert in a vacant lot at Clarkson street and Colfax avenue killed Merritt Walley by mistake on the morning of May 24, 1905. Another bomb was found at the front gate of Justice Goddard's house, 2658 Humboldt street, February 15, 1906.

May 14, 1904—Killed Detective Lyte Gregory in Denver.

June 6, 1904—Dynamited Independence depot, killing thirteen men.

May and June, 1904—Many attempts to kill Governor Peabody.

November 19, 1904.—Dynamited Fred Bradley at San Francisco.

Winter of 1904-1905—Repeated attempts to kill Governor Peabody, Judge Goddard and Judge Gabbert.

Spring, 1905—Made bomb for Governor Peabody, but did not have a chance to use it.

May 24, 1905—Merritt B. Walley, assayer, blown up in Denver by a bomb intended for Judge Gabbert.

June, 1905—Bomb planted for Judge Goddard; did not explode.

August, 1905—Plot to kill Governor Steunenberg was formed.

ANOTHER CRIME FIXED ON STEUNENBERG'S MURDERER

Witness Confesses Willingness to Slay Peabody's Family With Monster Bomb in Order to Get the Governor.

BOISE, Idaho, June 12.—The examination of Harry Orchard today is being carried over the attempt on the life of Governor Peabody at Canon City, and the events immediately succeeding, including the Goddard and Gibbert dynamite plots, and everything was done to confuse him. He was accused of being coached in his examination, which he spiritly denied.

Another crime was fixed on Orchard today. Under examination he confessed that he swindled farmers in Southern Colorado with a fake hail insurance game, while down there trying to kill Governor Peabody.

Just before the noon recess the monotony of the examination was broken by Orchard's description of his attempts to kill Sherman Bell in Denver. For some twelve nights he was at Bell's waiting for an opportunity to shoot him. More than once Bell's life was saved by the barking of small dogs.

BOISE, June 12.—Attorney Richardson began at once to question Orchard today regarding his conference with Charles H. Moyer at the latter's home in Denver about April, 1905. Orchard testified yesterday that Moyer, Haywood and Pettibone told him at this time to go to Canon City, Colorado, to "get Governor Peabody."

Moyer's home was in the Aberdeen flats. Orchard said he went there of his own volition. He had not seen Moyer for a year or more before this. The witness was not sure how the Peabody subject came up or who spoke of it first. Moyer said he wanted to get rid of Peabody so no one else would follow in his footsteps. Peabody had gone out of office at this time.

Orchard said he talked with Haywood and Pettibone at the latter's store. They gave the same reasons for wanting to get rid of Peabody. Moyer also had a feeling of personal enmity toward Peabody, Orchard said, blaming him for being the cause of his arrest.

BECAME SOLICITOR.

Orchard said Pettibone asked him to get a position as life insurance solicitor before going to Canon City. He got letters of recommendation from several persons, among them Mr. Hawkins, a law partner of Attorney Richardson, who conducted the examination of Orchard. Richardson wanted to know the circumstances of securing the Hawkins letter and demanded to know if Orchard had not said it was necessary for him to get work in order to support his family. Orchard said he told Hawkins he was desirous of getting the position as a solicitor. The witness said he met Hawkins at some trials in Telluride and the attorney remembered him. Haywood later told Orchard he had made a mistake in getting a letter from Hawkins, for if anything happened in Canon City it might involve the attorney who had been representing the federation.

Pettitone told Orchard he must have some semblance of an occupation if he were to remain in a town the size of Canon City without arousing suspicion. It was for this reason that he took up insurance solicitation.

BOMB CASE IN EVIDENCE.

The casing of the Peabody bomb prepared at Canon City has been placed in evidence. Richardson wanted to know today why the would-be assassin of the ex-Governor had made such a large bomb. Orchard said he had planned to set the bomb outside the house and beneath the window where Peabody often sat in the evening.

DEFRAUDED FARMERS.

The fact that the bomb might also have killed Mrs. Peabody and the children made no impression upon him at the time, Orchard declared.

The witness said he made a pretense at insurance solicitation while in Canon City and vicinity. He did not succeed in writing any insurance policies, so he went into the hail insurance business with a man from Kansas City named Vaughn.

"This insurance of farmers against hail storms was a fake, wasn't it?" asked Richardson.

"It was a fake, yes, sir."

"You just gave the farmers a piece of worthless paper and took their money?"

"Yes, sir."

Orchard said he made a great deal of money out of the scheme.

ABANDON BOMB SCHEME.

The plan to blow up Peabody with a bomb had been abandoned in the meantime.

"Why?" he was asked.

"Because Peabody had stopped sitting by the window."

Richardson tried to get the exact dates of Orchard's travels while in the insurance business and, being unsuccessful, he turned impatiently upon the witness and demanded for the third time in the long examination:

"Who told you not to let me pin you down to any specific place or date?"

"Nobody," shouted Orchard in return.

Attorneys Hawley and Borah, of the State, laughed heartily at Richardson's seeming discomfiture.

"Who told you to always tell me you are telling the truth?" next demanded the irate attorney.

"Mr. McParland, Mr. Hawley and Mr. Borah all told me to tell nothing but the truth."

"Ha! ha!" cried Richardson. "They told you to tell me you are telling the truth."

"No, sir," replied Orchard positively. "They told me to tell the truth, not to tell you that I was telling it."

"Then why do you keep on telling me," shouted Richardson.

"Because you try to make it appear that I am not telling the truth."

"You are under oath, aren't you?"

"Yes, sir."

RESPECTS OATH.

"And you respect that oath?"

"Yes, sir."

"Well, what are you kicking about?"

"I'm not kicking," said Orchard, with calmness.

"By the way," questioned Richardson anew, "have you seen McPharland this morning?"

"No, sir."

"See him last night?"

"No, sir."

"Did you see him night before last, I forgot to ask you yesterday?"

"Tuesday night?"

"No, sir."

Orchard said he had seen McPharland at Attorney Hawley's office yesterday morning for a few minutes.

The witness said that when the hail insurance business gave out he returned to Denver and went to work on Judges Goddard and Gabbert.

Orchard said that Pettibone had agents out in the country soliciting orders fr his house specialties—such as carpet sweepers, clothes wringers, etc. These men sometimes solicited life insurance.

Several times during the examination Richardson said to Orchard:

THE "LID" AGAIN.

"Let's take the lid off this."

The attorney had been taunted by Senator Borah several days ago for "taking the lid off" and getting what he didn't want.

Orchard said he talked with Pettibone about Goddard and Gabbert in the basement of the Pettibone store.

"This basement was a repair shop where Pettibone and employes often worked, wasn't it?" asked Richardson.

"Yes, sir."

"And there was nothing suspicious about it?"

"There was a tin box which did not look good to me."

"Well, what was in the tin box? Let's take the lid off that, too."

"You seem to have a lid on the brain," chimed in Senator Borah, but Richardson did not heed the sally.

Orchard said he did not know all that was in the box. He had seen some of the things that had gone into it. Then the matter was dropped.

SUPPORTS WIFE 1 YEAR IN 20

Married Two Decades, Alameda Woman Earned Her Own Living Usually.

During nearly twenty years of married life, Carrie B. Richardson of Alameda claims that her husband Edgar Richardson has scarcely supported her for more than a single year. She alleges that she went after him to San Jose on one occasion and he beat her so that she had to use a crutch. This morning she was granted an interlocutory decree of divorce from Richardson on the grounds of extreme cruelty. The custody of the three children were also given to the mother.

Nettie Hughes claimed in her complaint for divorce which was granted this morning, that her husband, Birdine E. Hughes, left her one week after their wedding. He went to Nevada and since his desertion she says she has never received any money for her support and has had to live with her sister. Leona Young was given an interlocutory decree on the grounds of desertion charged against Harry A. Young. A similar decree on the same grounds were granted to Francesco S. Garcia against Rosa D. C. Garcia.

WILL CELEBRATE BIRTHDAY OF FLAG

BERKELEY, June 12.—The Grand Army of the Republic has made a request that all citizens wear a small American flag, or rosette of national-colored ribbon over the heart tomorrow in honor of the "Birthday of the Flag." This request will be generally observed, and the national colors will be in evidence all day. It is also asked that everybody who has an American flag, shall display it from their residence or place of business.

LICENSED TO WED.

The following marriage licenses have been issued: William P. Walzer, 25, and Anna M. Kerstan, 23, both of Oakland; William Felt, 50, and Dora Hamilton, 50, both of Oakland; Eugene W. McIntire, 26, Los Angeles, and Beulah E. Lemery, 18, Pomona; William Davidson, 24, and Bessie Licht, 19, both of Oakland; Fedrico Martino, 25, and Linda Bonetti, 18, both of Oakland; Joseph B. Haines, 31, Goldfield, and Maud E. Hampton, 27, Berkeley; Eugene Aneel, 36, and Fanny Schandberg, 27, both of San Francisco; John G. B. Swell, 28, and Elizabeth S. Jarvis, 25, both of Oakland; John J. Sherry, 39, and Martha M. Davis, 30, both of Oakland; Edward R. Lamb, 31, and Hazel I. M. Ackerman, 26, both of Oakland; Walter H. Shortelseve, 21, Los Angeles, and Marie A. Walsh, 18, Oakland.

IMPROVEMENT CLUB.

The Central Oakland Club will hold an important meeting this evening at Telegraph avenue and Forty-ninth street.

BOY WANTED

Messenger boy with a wheel is wanted in THE TRIBUNE editorial department.

WANT BETTER THEATER EXITS

Police Instructed by Public Works Board to Enforce Theater Ordinances.

Mayor Mott and other members of the Board of Public Works decided morning that more stringent measures should be exercised in regard to the exits from the numerous theaters now located in this city. The mayor declared that the ordinances are not being enforced and the police and Fire Chief Ball were instructed to have the city's laws obeyed.

The following were granted permission to erect electric signs: John P. Maxwell, Washington, near Fourteenth street, Ward L. Pelton & Company, 44 San Pablo avenue; F. A. Jordan, Tenth and Washington streets; Columbia Theater, Tenth street near Broadway.

Dennis Holland, detective in the police department, applied for a permit to erect a corrugated-iron building on Franklin near Eighth street, to be used as a Chinese laundry. The building would be in the fire limits and the board would not grant the permit, recommending that Holland erect a brick structure.

E. W. Wright of 4103 Piedmont avenue applied for a position as park gardener, and it was filed.

The city council was asked by the board to grant permission to Fire Chief Ball to erect and maintain several fire hydrants along Second street.

The Pacific Steel and Wire Company was granted permission, subject to revocation at any time, to maintain a fence across Twenty-second avenue at the Central Pacific right of way.

J. P. Constan was granted permission to install a steam boiler at 1901 Linden street, and George Yager a similar permit for 1006 Seventh street.

POLICEMAN MURRAY BEST SHOT ON FORCE

Policeman John Murray now wears the medal denoting him to be the best shot in the local police department. Murray made sixty-eight out of a possible seventy-five points, shooting at 150 feet from the target. Many good scores were made by the members of the force.

Captains Petersen and Lynch made sixty and sixty-one, respectively. Among the sergeants the shooting was also of a high standard. The detectives averaged sixty-two. Of the highest shots are: Curran 66; Detective Caldwell 64; Detective T. F. Flynn 61; Detective Kyte 60; Patrolmen Forgie 60, Sill 60, Schroeder 60, Hodgkins 60; Sergeants Boock, McCloud, Woods, Brown, Walters and Mulgrew also made excellent scores.

CHARGE DISMISSED.

As the result of a neighborhood quarrel, Mrs. C. J. Barnes, who charged Mrs. Florence B. Riley with malicious mischief, appeared in Judge Geary's court this morning and the defendant, Mrs. Riley, was found not guilty. Mrs. C. J. Barnes stated to the court this morning that Mrs. Riley had destroyed flowers in her garden and desired to have her punished. Recently Mr. Jenkins, father of Mrs. Riley, had Mrs. Barnes arrested for striking one of his boys. Mrs. Barnes was fined $5.

PRISONER PLANS TO THROW PEPPER IN SHERIFF'S EYES

JOHN G. SMITH.

Trusty at County Jail Discloses Plot of Convict to Escape From Deputy on Way to Folsom.

Discovery was made last night by Deputy Sheriff Joseph Moffitt at the County Jail of a desperate attempt to be made by John G. Smith to overpower the officer who will take him to Folsom penitentiary tomorrow to commence a five years' sentence for robbery.

Smith had planned to throw a handfull of black pepper in the deputy sheriff's eyes, overpower him and escape.

Early last evening Jailer Moffitt walked down the orridor among the prisoners, who are allowed to walk about during the day and early evening. He noticed Smith talking earnestly to one of the trusties as if very excited. Suspicious of the motives of Smith, who is considered to be a desperate man, Moffitt called the trusty to one side.

"What does Smith want?" asked Moffitt of the trusty after he had left the prisoner.

ASKED FOR PEPPER.

"What do you suppose he wants?" replied the trusty. "He wants me to buy him five cents' worth of pepper and would like to have the prisoners scrape up all the pepper we possibly can.

"He did not tell me what he wanted it for, but you can easily see what his game was about."

Moffitt gave orders to detain Smith in his cell this morning instead of allowing him to roam loose with the other prisoners.

Had Smith's plan been carried into effect, he would have concealed the pepper in his clothes until tomorrow, when the deputy sheriff would start with him for Folsom. Although the prisoners are always hand-cuffed, it would be an easy matter to use his manacled hands to take the pepper out of his pocket or lining of his coat and throw it in the eyes of the accompanying officer. Then he could beat him down with his handcuffs and steal the revolvers and keys from the deputy's pocket, and unlocking the handcuffs make his escape.

Smith is a powerful man, about six feet high and weighs 190 pounds or more. He is a Santa Fe blacksmith, having been shipped out to San Francisco over the Santa Fe route from Chicago to be employed as a machinist to take the place of the striking machanics in the city. Not satisfied with the work he was imported to do, Smith came to Oakland. A few weeks ago, while out of work and in need of money, he hid behind a tree on Jones street, near Telegraph avenue and when Mrs. Mary L. Henderson walked along carrying a purse containing $56, Smith jumped from his hiding place and shoving Mrs. Henderson aside, grabbed the leather bag and ran with his best speed to escape a crowd of angry carpenters who witnessed the robbery.

After a chase of several blocks the desperado was captured by carpenters who chased him over back fences and over a route that was exceedingly difficult to traverse. The police were called and Smith taken into custody only after he had been worn out and exhausted from the fight he had put up. Police Judge Smith held him over to the Superior Court and Monday he pleaded guilty before Judge Melvin and asked for an immediate sentence. Five years' imprisonment at the penitentiary at Folsom was passed on him and he seemed pleased with the short time he was given.

Little is known of Smith's past record. Sheriff Barnet has made a diligent search, but nothing against him can be discovered. It has been supposed by the sheriff and police that Smith is an assumed name and he has been in trouble before, and possibly served time in penitentiaries in the East. He is very reticent when approached about his past. When he goes to Folsom tomorrow, he will wear an Oregon boot, besides handcuffs.

TAFT & PENNOYER

ANOTHER IMPORTANT

SILK SALE

¶ Our last silk sale was such a marked success that we have decided to give another of the same, if not greater, magnitude. At the same time we realize that we must make some really important concessions in price to equal the former.

¶ The most important item in the sale will be about one hundred pieces of 24-inch SWIVEL TAFFETA in a splendid assortment of colors. Some of them are Navy, Brown, Blue, Green, Red, Rose, Heliotrope, White, Pink, Plum and Tan, with the SWIVEL of harmonizing and contrasting colors. This fabric is of a rich heavy quality and never before offered at such a price.

¶ Other items are HAIR LINE STRIPES in varied colors, extremely suitable for afternoon wear; 36-inch India Silk in Spot effects, Black and White Checks and Roman Stripes.

¶ All of the before mentioned fabrics sold formerly at $1.50.

SPECIAL SALE PRICE 75 CENTS

BROADWAY---14th
OAKLAND

DR. SYLVESTER'S OFFICE
517 23rd Street
Near Telegraph Avenue, Oakland.
LEADING
Specialist for Women

EVERY WOMAN at some time in her life needs the help of a physician. When that time does come she should seek the aid of an honest, educated, capable specialist who has devoted his entire life to this one specialty and who is the master of women's complaints.
His unusual knowledge on this subject comes from years of devotion, original investigations and broad and unlimited experience.
His natural Painless, Harmless Methods of Treatment, which are entirely original with him, are famous the world over and have saved the lives and organs and added to the happiness of thousands of women.
The Doctor is the only regularly graduate physician specialist for women advertising.
His magnificent offices reception rooms, laboratory and treatment rooms are equipped with all the most modern appliances and latest inventions essential for the prompt cure of woman's diseases. Here you may consult him quietly, privately and confidentially and get his opinion and advice free of charge.
His PRESTIGE, STANDING and SKILL cannot be questioned. He is the safest and surest man to consult when YOU NEED HIM.
Hours—9 a. m. to 9 p. m. daily. Open Sundays. Phone Oak. 7001.
DR. SYLVESTER'S OFFICE
517 23rd Street
Near Telegraph ave. Oakland, Cal.

FEMALE DISEASES
are curable without operation in ninety per cent of cases.
I have a painless system of treatment remarkable for its effective and rapid action. It is a permanent cure.
ADAM LYONS, M. D.
C. M., Ph. G.
(Physician and Surgeon)
Specialist in Female Diseases
308 San Pablo Ave., cor. of Seventeenth Street, Oakland.
Hours:
9 a. m. to 12 m.; 2 to 5 p. m.
Sundays by Appointment.
Phone Oakland 9044.

Strike Continues
One Week Longer
We Will Strike
10% Off
On all our immense stock Trunks, Suit Cases, Traveling Bags, Valises and
Wicker Telescopes
Now is your time to strike and save money.
A. Schlueter Co.
1154-1160 Washington St., Oakland.

White Diamond
Is the standard of purity in gems
It is also the standard of purity in table waters. The excess of free oxygen makes the sparkle, and makes it a sterilized water.
WHITE DIAMOND WATER CO.
155 12th St. Phone 3040 Oak.

MEALS
SERVED PROMPTLY — OUR PRICES ARE REASONABLE.
BREAD
AND PASTRY UNEXCELLED.
New
Liberty Bakery & Restaurant
857 WASHINGTON STREET.
JACOB RENZ, Prop.

CORSET SHOP
13th and Clay street over Eiler's Music Store.
EXCLUSIVE STYLES.
Royal Worcester... $1.00 to $3.50
Bon Ton... ...$3.50 to $7.00
Sapphire... ...$10.00 to $15.75
No charge for alterations or fitting.
Repairing. Phone Oakland 5877
MISS CONNELLY

MURRAY & CO.
Broadway Oakland 6091
Heating and Ventilating
FURNACES
Plumbing—Sheet Metal Work.

MAY FREE MAN OF BIG CHARGE

Hotel Proprietor Who Killed Irate Italian Pleads Self-Defense.

William Santos, the former proprietor of the United States hotel at Centerville, is fighting his way clear of the charge of murder by saying he killed Angelo Genignani at his hotel last December in self-defense. The jury was completed this morning and the examination of witnesses began. The first to be called to the stand was Dr. H. E. Morrison, who was in attendance the night the Italian was beaten with a beer bottle. He said the skull was fractured and Genignani was rendered unconscious by the blow.

The second witness, Frank Enos, rushed in the card-room after the bottle had been wielded and from his testimony, it appears that Santos was making a fight for his life with the angered Italian who was vicious in his attempt to get at the hotel proprietor.

SANTOS APPEARS GENTLE.

Santos does not appear to be a bad man, nor a quarrelsome innkeeper. He is short and not a very powerful man in a fight. Each day his wife is in attendance in court, and quite unlike the many criminal cases, Mrs. Santos sits in the lobby of the courtroom instead of beside her husband and attorneys to create any sympathy plea.

The case has practically just commenced for the prosecution and they will not conclude possibly until tomorrow. District Attorney Brown and Deputy District Attorney Donahue are prosecuting the case, while Attorneys Church and Huley are defending the alleged murderer.

The jury, consisting of eight talesmen from the regular panel and four from a special venire, are F. C. Jarvis, Carl Kielling, H. A. Peterson, R. C. Cleveland, Nelson Provost, George Atkinson, J. S. Young, Enoch Hughes, Henry Klehn, F. W. Moore, C. J. Curran and G. H. Maynard.

DECLARE APPLICANTS ELIGIBLE TO SERVICE

The Police Commissioners today placed R. S. Wixson on the eligible list of the fire department.

C. E. Beak, of 1222 Fifth street, W. M. Lemon, of 698 Twenty-seventh street, and W. Healing, of 1204 East Sixteenth street, were appointed special policemen.

The resignation of S. H. Bonney as a special policeman on the First National Bank building was accepted. Bonney was recently arrested twice in the same day for being intoxicated.

W. E. Crist, of 5866 Fremont street, John W. Hallahan, of 1733 1-2 Filbert street, R. Brain, of 5863 Fremont street, filed applications for positions on the fire department.

GRAND JURY HEARS OF FORMER PRISONER

A. R. Emory was given another hearing before the grand jury this afternoon in the charges he makes against certain officers in the city jail where he claims nearly $200 was taken from him when he was arrested about a year ago. Ex-Police Officer and Detective George J. Kye, now a saloon keeper of Fifth and Washington streets, Will Elbes, of 431 San Pablo avenue, O. W. Jaycox, of 865 Broadway, Henry Beals of Twelfth and Castro streets, and William Corkey of 807 Grove street have been subpoenaed to testify as to Emory's allegations.

SUES EMPLOYERS FOR $25,000 DAMAGES

By a drop from the third floor of Kahn Bros. to the ground floor in a runaway elevator and the injuries she sustained by the fall, Mary J. Parker, a milliner, has brought suit, with her husband, W. R. Parker, against the dry goods house for $25,000 damages. She claims that she was so severely injured that she is unable to attend work. When the accident happened on February 18 last Mrs. Parker was in the employ of Kahns.

SAILORS' CAPS AND SLEEVE WASH ASHORE

NEWPORT NEWS, Va., June 2.—Shortly before noon today articles were washed ashore at Buckroe beach, supposed to come from the launch of the battleship Minnesota which was sunk in Hampton Roads Monday night. The articles consisted of two sailors' caps, with cap bands missing, making it impossible to identify them, and other portions of the cloth similar to that used for cushions on naval launches, a sleeve from the blouse of a sailor and a portion of an awning, similar to the one that covered the launch in question.

COLLECTOR CHARGED WITH FORGING CHECK

Accused of forging a check in the name of his former employers, Leigh & Haskins, a young collector named Jorgens is being held in detenue at the city prison. The amount of the check, which it is said Jurgens forged, was $18.75.

Jurgens left the employ of Leigh & Haskins two months ago and was arrested yesterday.

No complaint has been filed as yet.

TAFT IS GUEST OF HONOR.

DAVENPORT, Iowa, June 12.—Secretary of War Taft was the guest of honor at the banquet of the Tri-City Press Club last night, speaking to the toast of "The President of the United States."

The speaker declared that the President was bent on sweeping reforms in the social and financial fabric, but he declared that he was determined that the laws for the preservation of that fabric shall be enforced at all costs, no matter whom they affected.

Filtering
does not purify water. It clarifies, nothing more.
White Diamond Water
Water is not only purified, but the impurities in solution as well as in suspension are removed.
WHITE DIAMOND WATER CO.
155 12th St. Phone 3040 Oak.

WANT TITLE TO WATER FRONT

Berkeley Business Men Will Work for Grant of Whole Bay Front.

BERKELEY, June 12.—Last night's session of the Berkeley Real Estate Exchange was the most important held by that body in many months. The evening was devoted to discussion of and planning for the upbuilding of the Berkeley water front, and the headway made will result in bringing this question prominently before the people here and give Berkeley eventually its right in the matter.

In order to give the members of the exchange an insight into what can be done, Engineer Boschke, who has had much to do with planning water front construction and has been largely instrumental in bringing the Oakland water front matter to its present status, outlined a plan for improving the Berkeley water front from the south to north town line.

He suggests completing the University-avenue wharf, as the money is now available for this. In the meantime divide the territory into thirty districts, or piers, and when the University-avenue wharf is completed and the subdivisions made, go to the government, showing what has been done and what is proposed, and the government will grant the town clear titles to the entire water front inside the corporate limits. The plan was thoroughly discussed and a committee, consisting of Messrs. H. A. Sully, P. D. Tompkins and R. H. Bailey, was appointed to act with Engineer Boschke in arranging the proposition along lines presented by the latter.

There is a great deal of enthusiasm among the realty men over the plan presented. They are pledged to support it until brought to completion and the town has its right, and the wharves necessary to conduct the business of the town and the manufacturing district that is sure to come here when the water front is in condition to accommodate vessels and steamships from all ports in the United States and the world. This has been the aim of the realty board for a long time and last night's work is a starter that will be pushed energetically to completion.

TO VISIT OLD HOME.

Mrs. S. H. Steward left last Thursday on the Santa Fe train for a visit of several months to her old home in Fall River, Mass. She will visit many Eastern cities en route, namely, Washington and New York. Mrs. Steward is expected to return home some time in the autumn or fall.

DECLARE STREET SWEEPING POOR

Martin Tells Board of Public Works That He Has Too Little Power.

Sweeping the streets of this city and keeping the thoroughfares in a cleanly condition was the foundation for a lively discussion this morning between Joseph Martin, who has held the street-sweeping contract for the past year, and members of the Board of Public Works.

Martin objected to the new contract, which was drawn up by Superintendent of Streets Ott, to be in force next year. He claimed that he would be given no rights, should he be the successful bidder.

"The question is," said City Attorney McElroy, "will the board have the power or will you have the power. I believe that the board should reserve the right as to how and when the streets shall be swept and in what manner."

"Yes," answered Mayor Mott, "if the street sweeping is as poor next year as it has been this year, we should certainly reserve the right to revoke the contract and see that the work is done properly. I can name many instances where the sweeping has been poor."

City Attorney McElroy—All the votes that were cast against us at the last election were caused by Martin's poor machine.

The board ordered that bids be advertised for, under the contract which gives the city the right to dictate its own terms and reserving the right to change the kind of machine used if necessary.

Use Allen's Foot-Ease
A powder to be shaken into the shoes. If you have tired, aching feet, try Allen's Foot-Ease. It rests the feet and makes new or tight shoes easy. Cures aching, swollen, sweating feet. Relieves corns and bunions of all pain and gives rest and comfort. Try it today. Sold by all Druggists and Shoe Stores, 25c. Don't accept any substitute. For FREE trial package, also Free Sample of the FOOT-EASE Sanitary CORN-PAD, a new invention, address Allen S. Olmsted, Le Roy, N. Y.

DRUNKENNESS
cured to stay cured without inconvenience or loss of time from business by the James Home Cure for Drunkenness, a product of the famous James Sanatorium. Over 14,000 cases have been successfully treated. Write in confidence for our 60-page illustrated and interesting booklet, sent free under plain cover.
JAMES SANATORIUM, Memphis, Tenn.

Cure for Drunkenness

Orrine Treatment is to Be Used at Home Without Publicity or Loss of Time From Business.

Thousands of persons who really want to quit the use of whisky or beer, realize that they cannot do so without medical help, yet they can not afford the time or perhaps the money to go to a sanatorium. Happily a new cure for drunkenness has been discovered which is to be taken at home, and costs less than the average drinker will spend in a day for drink.

In using Orrine there is absolutely no publicity, as the remedy is sold by the leading druggists in nearly every city and town, or it can be sent by mail. Sure relief is positive when Orrine is used. So uniformly successful is this treatment that in every box is a registered guarantee which entitles you to a refund of your money if Orrine fails to effect a cure.

Orrine is in two forms, No. 1, a secret remedy, absolutely tasteless and odorless, which can be given in food or drink without the patient's knowledge, No. 2, in pill form, for those who wish to be cured. The price of either form is $1 a box. Send to the Orrine Co., Washington, D. C., for free booklet and consultation blank.

The desire for liquor is soon destroyed after Orrine treatment is commenced, and before long the patient is freed from the terrible drink craving, and the drink will not be missed.

Orrine is for sale by the Owl Drug Co., Thirteenth and Broadway.

The Millenium

will never arrive, says a Los Angeles paper, until the average man loves to go home in order to hear his wife's voice. There's purity of sentiment for you. Evidently the writer of that pungent paragraph has a little wife with a sweet voice, who cooks his meals for him without shouting every few minutes from the kitchen "Henry, what time is it?" I think a born cook knows how to cook an omelette or a bat of sweetbreads without timing herself or looking at the clock every moment. Mrs. Minister is a born cook, and her voice is angelic but I find it helps to take her the chocolate creams and the cream bricks from Lehnhardt's.
BON BONS FOR JUNE WEDDINGS—A PLEASING SELECTION.
Lehnhardt's
1159 BROADWAY.

They act like Exercise.
Cascarets
-for the Bowels
Ten Cents. All Druggists.

We have a Gocart for Your Baby

Hundreds of mothers have come in and made their selections and are giving the baby a chance to grow and thrive in the outdoor air and are spending many happy hours with the baby and go-cart. Our first aim is to have the best and most complete stock of up-to-date go-carts in the city. Then the next consideration is to have a fair and square price on them. Yes, we have a go-cart for your baby and everybody's baby. We price them and sell them so everybody can have one.
How You Can Get It
If you have been to a great deal of expense and are a little short of cash, come anyway and look our stock over. Pick out the one you want. Pay a little down and the balance as you can. That's our way. If it suits you, it suits us.
Phone Oakland 1101.
CASH OR CREDIT
BRALEY-GROTE FURNITURE CO.
COMPLETE HOUSE FURNISHERS
Broadway. Next to Postoffice.

"Every Man Is Odd"
But we can fit him.
Summer

Turn your eyes to our stock if you expect to stalk ahead of competition.
Bring in your shape and we'll shape your fortune.
SUMMER SUITS FOR SUMMER SUITERS.
Our $20, $22.50 and $25 Suits
Warranted to make your friends glad to see you and make you glad to see yourself in the mirror.
STRAWS ARE IN—
When will "YOU" be in?
In the windows—in the store—in season. A week from now that felt hat will look as much out of place as a red tie with a tuxedo. Get started right.
Prices $2.50 to $4.00.
Mundheim-Made Straws, $3.00.
Albert Elkus
1237 on Broadway, Oakland OPPOSITE FIFTEENTH ST.

LADIES!
Why are our Shampooing, Massage and Manicuring Parlors so popular? You know. Tell your friends. We do all of our work to please our patrons, that pleases us also.
Marvin's Hair Store
1169 Washington Street, near 14th, Oakland

GREAT SALE
OF MEN'S SUITS
DELAYED IN TRANSIT
$25.00 SUITS FOR
$22.50 SUITS FOR $15
$20.00 SUITS FOR

The crowds are certainly coming our way---these are the busiest days in the history of our clothing department.
A glance at the wonderful values in our show windows will tell the reason.
M. J. Keller Co.
The Keller Building
1157-1159 Washington Street, Oakland

DR. GRANT and CO.
MEN WHO HAVE SUFFERED LONG CAN BE QUICKLY AND FULLY CURED
Our methods insure radical cures of
BLOOD POISON, SKIN DISEASE, SORES, ULCERS, STRICTURE, LOST MANHOOD, VARICOCELE, GLEET, PROSTATORRHOEA, GONORRHOEA, FREQUENCY of URINE, DEBILITY, NERVOUS PROSTRATION, IMPOTENCY, SPERMATORRHOEA, CHRONIC DISEASES OF LIVER, KIDNEY AND BLADDER.
SPECIALISTS IN MEN'S DISEASES
Our examinations are careful and painstaking. We treat every case personally, and have every appliance to aid in the quickness and permanency of the cure. We want you to come in, so we can tell you what we have done for others. That costs you nothing.
DR. GRANT & CO. 476 13th St.
COR. WASHINGTON. Hours: 8 to 4, 7 to 8. Sunday: 10 to 1.
CONSULTATION FREE.
We Fulfill Every Promise.

We Hold Out No False Hopes.

COMMUTERS WIN FRAPPED GAME FROM LONG'S TEAM

Cold Weather Causes the Athletes to Move Around With Vim, and Game Is Fast and Furious at Times.

By T. P. MAGILLIGAN.

STANDING OF THE CLUBS.

	Won.	Lost.	Pct.
Los Angeles	36	23	.610
San Francisco	35	27	.571
Oakland	33	31	.516
Portland	11	41	.305

Eli Cates, ably supported by Van Haltren's company of players, took the San Francisco Seals into camp at Freeman's park yesterday afternoon, and slapped the kibosh on Danny Long's gents score 5 to 2.

As a contest the game was the most spectacular and gingerly yet seen at Freeman's park. The Commuters were on their toes all the time, and it can be said for Long's men that they played excellent though losing baseball.

The Artic Zone slipped out of its attitude and hovered over the park The ball players had to move around to keep their blood in circulation, and this accounts for the vast speed shown by the athletes.

COLD STORAGE BALL.

The same Artic wave helped Eli Cates. That gent uses a saliva floater, and when he applied the "joozelum" to the ball yesterday it froze before it reached the batters, and all the poor Seals had to swat at was a spheroidical icicle. Also the frigid weather froze the eyeballs of the Seals, and they couldn't see the shoots of Cates.

The only hot player in the Seal lineup was Shaughnessy. This gent applied hot water bottles to his orbs between innings, and with his vision thus thawed out he saw Cates' curves and straightened them plenty. During the afternoon he slammed out a three bagger, two bagger and single. It will be noticed that even the frigid weather was getting to him for he wasn't near the warm baby towards the windup that he was in the prologue

First time up he slapped out a triple. Next attempt was a double, and the third swat made a noise like a single. One can readily see from this that his eye balls were being slowly frozen to death too. When the eighth inning rolled around even Shaughnessy was affected by iced air, and he struck out.

TERRIBLE HAPPENINGS.

While the terrible happenings were going on, the fans sat and shivered. The action was rapid, however, and every now and then one of the bugs would let a yell off his system. Before this yell reached the ears of the athletes it grew into a soft boiled icicle.

Jones must be a warm weather pitcher, for the Commuters larruped him plenty in the midwinter game yesterday. Jones couldn't work the spittoon ball The Artic wave froze his eppiglotis so tight that the only way he could get the saliva out was by using an ice pick, and Derrick barred such paraphernalia, so poor Jones couldn't pass the vapor ball yesterday.

Cates was so pleased with the weather that he declared after the game that he was going to use an ice cream freezer for a glove in future games, so that he could serve up his pitching delicacies all frapped and brittle so that "no gent" except demons like Shaughnessy could tap them on the gaziz.

D. LONG PRESENT.

The Honorable Danny Long blew in on the crest of the storm and exchanged soulful glances and airy persiflage with the official scorer, and the demon storm correspondents from the foreign port of San Francisco.

Danny witnessed the entire struggle between the Commuters and his own master mechanics The polite and affable, and likewise urbane and gentlemanly Mr Long expressed regret that so much cold should lodge in our midst. This was before the game. After the game all the cold seemed concentrated in Danny's system, and Captain Mohler and other athletes had to get ice picks to rescue Danny from the visitor's bench where he was frozen solid.

Danny's chief mission over here yesterday was to do a little fishing in Lake Merritt, but our spring climate is such that the porpoise, the sea gull and the whale are the only fishers that can stand the pace. Tough luck.

Certainly our weather yesterday was what the society reportress some times alludes to in verbal drapery as "inclement." Good word all right.

BAD START.

In the early stages of the game it looked as though the Seals would do something terrible to our own Prides.

In the second inning Cates didn't have the ball frapped enough and Shaughnessy hit it on the gaziz, sending it under the Bulletin board. Van Haltren telescoped himself like a Daschund, slipped under the board and rescued the ball at great peril of his own life amidst the wild and savage 2x4 slats that hold the score board in place. Heroic deed. Then Van slipped the ball to J. Smith, who allowed the leather to do a little ice skating on his glove. Smith, however, relayed the ball to William Devereaux, Esq., of Raspberry Manor, in time to hold Shaughnessy at third. Then Spencer hit a long one to Heitmuller, and Shaughnessy scored. The Seals grabbed off another in the fourth. Nick Williams drew a pass, and stole second. Then Shaughnessy poked out a two bagger, scoring Nick.

CATES GETS STINGY.

After that inning Cates was about as liberal with his hits as Russell Sage used to be with his money.

The Seals didn't hold the advantage long. Van Haltren opened the Oakland's half of the fourth with a single. Then Heitmuller walked. Eagan forced Heitmuller at second, but Bliss came through with a single, scoring Van. Then Bigbie was hit in the steel girders with a pitched ball, filling the bases. Haley was on the job, and rapped the horse hide for a triple, scoring his three pals

One gone, Bliss singled in the sixth, and swiped second. Haley was on the job again and his two bagger scored Bliss

For further particulars take a peek at the list of injured.

OAKLAND

	AB.	R	BH	SB	PO.	A.	E.
Smith, lf	4	0	0	0	5	1	0
Van Haltren, cf	4	1	2	0	1	0	0
Heitmuller, rf	3	0	0	0	1	0	0
Eagan, ss	3	1	0	0	0	1	0
Bliss, c	4	2	3	1	7	2	0
Bigbie, 1b	3	1	1	0	11	2	0
Haley, 2b	4	0	2	0	1	2	0
Devereaux, 3b	3	0	0	0	1	2	0
Cates, p	3	0	0	0	0	3	1
Totals	31	5	8	1	27	13	1

SAN FRANCISCO

	AB.	R.	BH.	SB.	PO.	A.	E.
Mohler, 2b	3	0	0	0	3	0	0
Hildebrand, lf	3	0	1	1	2	0	0
Moriarty ss	4	0	0	0	3	2	0
Williams 1b	3	1	2	1	5	0	0
Shaugnessy, rf	4	1	3	0	2	0	0
Spencer, 3b	4	0	0	0	3	2	0
Willis, cf	4	0	1	0	2	0	1
Street, c	4	0	0	0	3	1	0
Jones, p	3	0	0	0	1	1	0
*Esola	1	0	0	0	0	0	0
Totals	33	7	2	2	24	6	1

*Batted for Jones in ninth.

RUNS AND HITS BY INNINGS.

	1	2	3	4	5	6	7	8	9	
S Francisco	0	1	0	1	0	0	0	0	0	—2
Base hits	0	1	0	2	0	3	0	1	0	—7
Oakland	0	0	0	4	0	1	0	0	*	—5
Base hits	0	2	0	3	0	2	1	0	*	—8

SUMMARY.

Three-base hits—Shaugnessy, Haley. Two-base hits—Shaugnessy, Haley. Sacrifice hit—Hildebrand. First base on called ball—Off Jones 2, off Cates 2 Struck out—By Jones 2, by Cates 6. Hit by pitched ball—Bigbie Time of game—1 hour 40 minutes. Umpire—Derrick.

DAMON AND PYTHIAS UP TO DATE



TURF INTERESTING NOTES ABOUT RACING MATTERS GOSSIP

By LEE DEMIER.

Considering the changed condition of the track and the ordinary calibre of the horses performing in the majority of the races at Williams Park yesterday, racegoers found it a good card from a speculative point of view. Favorites held their own and interesting sport resulted.

Fred E. Mulholland, who will officiate at the barrier for the remaining two weeks of the season, was given quite an ovation when he mounted the starters box, before the first race. His work was of the gilt-edged order and when he sent those unwieldy fields away to a perfect start, his efforts brought forth rounds of applause.

Carmelina, a black filly by Orsini, grabbed the brackets in the opening race. Hoag's trick, quoted at 6 to 1, had a world of speed and hung on long enough to beat Forest Rose by a neck. Saucy M. ran a cracking good race and fell heir to the short end of the purse Karennina, the closing choice, tried to run out all the way and wound up among the tail enders.

It was a cheap lot of old women which paraded to the post in the second event Under a hand ride Southern Lady, the lukewarm favorite, easily beat her field to the wire. Dangerous girl, after meeting all kinds of interference, closed with a rush when clear and secured the place from Spinstress. Egyptian Princess set a merry clip to the stretch, then blew up.

Queen Alamo, at the juicy odds of 12 to 1, gave the talent a jolt in the third event. Cain's mare was best of the bad lot which opposed her, however, as after meeting with interference at the half she was forced to go on the outside, and had enough left at the end to stall off Melar. The latter ran a good race. Fair Chance closed strong and grabbed show money.

Cloudlight, the post favorite, easily took her field's measure in the Melissa Handicap Molera and Joseph's shifty mare went to the front early and the result was never in doubt. Misty's Pride, the second choice, ran a consistent race and finished in second position. St. Francis, away in a tangle, closed resolutely and outgamed Gommell for the show. Too much speed for Billy Mayham. This was certainly a true run race, the choices running just about as the public and bookies doped them.

Hedgethorn, which shared post favoritism with Dorado in the fifth race, proved pounds the best, and when ready galloped away from his field and won unextended Desmages went to the post lame, but ran a game race and at the finish disposed of the fast coming Baron Esher for place honors.

The closing race proved only an exercise gallop for the red hot favorite, Fred Bert and all little Kirschbaum had to do was to sit still and simply roll home. Pal ran his usual honest race and easily secured the place from Yadu.

* * *

Gattheben and Homage had no chance with the break.

* * *

Beaucoup is the best youngster R. T. Wilson, Jr., has shown this season. Particularly if the track should be muddy, this fellow will be hard to beat for the Saratoga Special.

* * *

Arcite and Sir Huon are working well at Sheepshead Bay and will be racing shortly.

* * *

Andy Blakeley is in no hurry with Samuel Emery's good colt Marengo, out of a full sister to the dam of Orby

* * *

Bookmaker "Columbia" Jones will be on hand at the first cut in at Denver.

* * *

There is no reason why there cannot be racing at Chicago of just as good class as the racing around New York. Proper management is the one factor necessary.

* * *

Artful arrived at Lexington, Ky., from New York the other day and was sent to E. C. Cowdin's Kirklevington Stud. Harry Payne Whitney, it is said, will mate her with either Meddler or Adam.

* * *

President Winn announces that a meeting of the directors of the American Turf Association will be held at Detroit June 17th.

* * *

According to Eastern dispatches, Fred Burlew has declined an offer of $35,000 at the hands of Matt Allen, acting for James B. Brady, for the two-year-old colt Chapultepec, half brother to De Mund by imp. Golden Garter.

* * *

Father Catchem and Prince Brutus will hook up in a six-furlong dash at Hamilton today.

* * *

Bookmaker Ed Henry (Yellow) is on the sick list.

* * *

Big Bill Henry is taking the money for Columbia Jones.

* * *

The following bookmakers will leave this morning for Seattle John Mammoser, Harry Sherry, Phil Hammil, Jack Curtis and Harry McGovern

* * *

Capt. Forsee, who has charge of the betting ring at Williams Park will leave Sunday for Latonia.

* * *

Starter Fred Mulholland was given a rousing reception when he made appearance in front of the stand.

* * *

News comes from Louisville that Wool Sandals has gone lame and will be turned out for the summer.

* * *

Alex Mackenzie, the well known Canadian horseman, is dead.

* * *

During the nine days of Westchester Racing Association's second spring meeting at Belmont Park May 27th to June 5th, fifty-five races, six of them steeplechases, were run The total distribution in stakes and purses was $146,150, an average of about $16,239 per day

* * *

NEW YORK, June 12.—The gross winnings of the racng stables of James R Keene for the season of 1907 so far elapsed, has passed the $100,000 mark. The Keene horses in the time since the New York turf year opened at Aqueduct on April 15, won a total of $101,046.25. The total is a record for the season on the American turf. With so large a sum already to the credit of the Keene horses and most of the valuable stakes still to be run for, it is well within the probabilities that the Keene stable may establish a new record for the turf in America

Peter Pan, Colin and Superman, sons of Mr. Keene's dead stallion, Commander, are the largest individual winners for Mr. Keene.

BRITT-NELSON MATCH IS NOW AN ASSURED CONTEST

Alex Greggains Has the Permit, and Forfeits Have Been Posted So That All Is in Ship Shape.

By EDDIE SMITH.

All the forfeits and arrangements, with the exception of the selection of a referee for the Britt-Nelson fight were clinched last night, Britt and Alex Greggains posting their $2500 forfeits. The permit has not yet been granted but has been promised to Greggains at the next meeting of the Supervisors. With this assurance he has gone ahead with the arrangements and as Battling Nelson will arrive in Frisco some time today the much talked of return match is daily assuming something of the proportions of a real fight.

Alex has been promised a permit ever since the graft prosecutors secured control of the Board of Supervisors, and District Attorney Langdon is very friendly to the ex-fireman. Alex is also deserving of favors at the hands of the men who are at the head of the prosecution. When Partridge was making his fight against Schmitz he went to the front for the friend of the anti-Schmitz men and through this fight lost some of his valued friends.

Only one obstacle may crop up to hinder the match and although at this time nothing has been done in that direction there is a possibility of its happening. It appears that Morris Levy who was very close to the controllers of the honorable gentlemen that made up the Board of Supervisors, made a request for a fight permit and was granted one He then paid the required $1200 for a year's license, and matched Fighting Dick Hyland and Cyclone Thompson. Now the trouble is that Morris claims that as he paid a license that entitled him to the privilege of running contests for one year, he does not intend to lay down and lose the privilege that was granted him when the $1200 was accepted by the city. It would appear to me that Morris has no kick coming, and it is hardly possible that he will try to cut in on the game when he knows there is no chance.

Morris is too good a sport for anything like that. My informant, however, who happens to be a very close friend of Morris' intimated that unless Levy was in some way assured a chance to get the worth of his license money he would serve an injunction on the first fight that was attempted in San Francisco. Willie Britt and Billy Nolan representing the fighters and Alex Greggains for the San Francisco Athletic club met last night at the Tuxedo, and the original agreements were signed

Judging from the friendly relations existing between Graney and the fight managers it would be surprising if he were not chosen referee for the third and last meeting between the rival lightweights. Britt is already in good condition and reports say that Nelson has been doing some light work at his home and at Hot Springs for the past few months

* * *

The boxing card to be supplied by Company G N. G. C., at the Armory hall on Tuesday, June 25, has been announced. Henry Long and Eddie Martin will meet in the main event. Sailor Gordon and Spider Rawls will clash in the special event and the remainder of the card will be made up as follows: Willie Canole vs. Kid West; Jack Cox vs. Young Killian and Eddie Dunn vs. Tommy Webb. This is the first boxing night to be held in Alameda for several years, and should be well patronized by the boxing fans and sport lovers from the Island City.

Reliance Club to Have Big Doings

The Reliance club will hold its next boxing show Tuesday, June 18th, and have for the occasion a card that should please the most fastidious fan. Not to be behind the times the club has made arrangements to handle a heavyweight scrap which, owing to the fact that a world's heavyweight championship is soon to be decided in San Francisco, makes it fashionable that the amateur clubs should stage a contest between the big men.

Bob Emkmett and "Buck" Hughes, who are to be the principals, are now in good shape and unless the unlooked for happens they should put up a cracking contest. Both have been well tried out and in their gymnasium work have shown marked ability The main event is to be supplied by Jack Burk of Sacramento who fought here some time ago, beating Walter Stanton and Young Frank McConnell with ease. Joe Butler, who will be his opponent, has had the experience of running the gauntlet of all the best men in his class in San Francisco and although he was stacked up against the best in the welter weight division right from the jump he has come out of each contest with flying colors.

* * *

In a week or so, Tommy Burns comes to the Reliance to train in company with Memsic, Woods and other of his sparring partners. On account of the difficulty of preventing undesirable persons from crowding the gym daily to witness the champion work out, the club has decided to admit only those who are members or who have tickets which will be charged for.

* * *

With the possibility, if not almost the certainty, of shortly entering the field of professional boxing, the Reliance Athletic club bids fair this year to take even a higher place in the annals of sporting life on this coast than ever before. The Reliance has always stood for whatever is synonomous with the fairest and best in those matters with which it is concerned and has won the confidence of the people of the coast thereby.

The life of any organization of the sort is fraught with many difficulties and the road it travels is by no means a path of roses It depends upon the public support directly and is affected by every change of season or fluctuation of trade Therefore to successfully manage such an institution requires constant application and an abundance of perseverance. Yet, during the year past the Reliance has practically cleared itself of all encumbrances and aside from a few minor affairs, has a clear road ahead to success.

* * *

Under the competent management of William J Lhureux, the coming minstrel show to be given at the Reliance club by Reliance men, is being rapidly arranged and rehearsals are being held twice a week There is no doubt that, from the abundance of talent at its command the club can present an olio that cannot be surpassed but it is the first part that requires careful preparation and Manager Lhureux is determined that there shall be no inferiority in this regard. Eddie Smith is to act as interlocutor, and among the endmen, beside the manager, are named President Walter B Fawcett, Earl Beattie "Buck" Hughes, Louis Perrotti, J Hendrickson and Supt A H Shirk.

A chorus of twenty voices is being prepared and among the individual soloists are named Frank Figone, J McVey, Chris Hampton and several others.

Chester McIntyre, Ernest Eastwood and Dr J F Slavich are on the committee of arrangements. It is hoped that the show will be ready for presentation by the end of this month, but if not, the date will be postponed as the manager realizes the difficulty of hurrying an affair of this kind and will not decide upon the date until absolutely certain that the company will be thoroughly drilled up to the proper condition.

For music the services of the Nile club orchestra will probably be secured under the direction of Jack McClellan, who is thoroughly equipped for the work.

If the show is a success the manager expects to take it on the road to the nearby towns, combining pleasurable outings as well as profitable.

Bill Squires Has Trainer at Last

SAN FRANCISCO, June 12.—There is much joy in the training camp of one Bill Squires, heavyweight pugilist from Australia Bill smiles with true miner-like glee and many wrinkles of care and worry have been smoothed from the noble brow of Barney Reynolds Well should they both rejoice, for the much-needed sparring partner "has came." He is none other than Ed Hagen, the fighting baker, who decided but two short weeks ago that there was more dough in the fighting business than his own. (Lawfter.)

Now, this same Edward is not a bad fighter No later than last Friday night he won from the heavyweight near-demon, Jim Wilson, whom many fanciers of the four-round game thought was a peechus coming, which, translated from the Latin, means he will be a great fighter some day—maybe.

After rather severely beating Wilson, Hagen waxed ambitious, also proud. He yearned to conquer other worlds and confided his yearnings to Tim McGrath, who, being interested in Squires and knowing the conditions at his camp, straightway kidnapped little Eddie, who awoke rather suddenly yesterday in Shannon's gymnasium among a group of sport writers and some who are merely interested in sport. He found hands encased in a large pair of boxing gloves and in a distant corner similar mits were being lover's knotted on the heavy hands of Bill Squires. This operation completed the Australian stepped to the center, ready for three two-minute rounds of boxing as had been previously arranged.

Up to the time of seeing Bill, Hagen appeared a trifle nervous, but after boxing a big dub of the Wilson variety, Ed's confidence oozed out all over him, for Squires was no larger than himself. Turning to Tim McGrath he said, "I'll knock this guy's block off," after which he responded gaily to the call of time.

Somehow or other, no blocks were knocked off in the first round. Squires had on the slow speed clutch and Hagen, who at first had a corner on the caution market, found courage coming to him in chunks He became careless for just a second, not more, and while Squires was picking him up McGrath's face was deathly pale, while the hot tears burned their way down the disconsolate features of Barney Reynolds "I knew he'd do it, I knew it," sobbed Barney, "there's another sparring partner lost to us."

But it was not to be thus. Hagen recovered from the stiff right which loosened a rib or two, and, true gladiator that he is, bade the game go on.

In rounds two and three, Mr Hagen decided that there is safety in distance. Shannon's gym is almost large enough to permit of an automobile meet, but Ed utilized every inch of it. Once Bill got in close enough to wallop the baker on the tonneau, but no damage resulted

When it was all over, Bill, who had become somewhat vexed at Hagen's run-away tactics, wanted to go on for a round or two more, but Eddie argued that his initiation for that day was about complete, and he lost no time in despoiling himself of the gloves.

Barney Reynolds liked Hagen because he is, at least, a sparring partner, so when Squires promised to be easy with him, McGrath's 198th protege signed to become a member of the camp.

Haywards Wallop Pensacola Nine

The Hayward Club ran up a large score again in their game with Pensacola Sunday. It was a very interesting contest at all stages notwithstanding the size of the score Pensacola made three fast double plays and the work of Hollis was especially brilliant. The fielding of the Hayward team, and especially that of Poulter and Platt, was sensational. Poulter's hit to center-field fence in the first inning was the longest made on these grounds this year Next Sunday the Loveras will make their first appearance at Hayward.

HAYWARD.

	AB.	R.	BH	SB	PO	A.	E.
Bird, ss	4	3	2	0	1	3	0
Kennedy, 1b	5	1	2	0	12	0	0
Poulter, 2b	4	1	2	0	4	7	0
Platt, cf	4	1	3	1	3	0	0
Bernhardt, 3b	4	0	1	1	2	3	0
Volquard, c	5	1	1	1	4	2	0
Willis, lf	4	0	1	1	1	0	0
Twomey, rf	5	1	2	0	0	0	0
Goslinsky, p	3	3	2	0	0	1	0
Totals	38	11	16	4	27	16	0

PENSACOLA.

	AB.	R	BH	SB	PO	A.	E.
Knowles, lf	4	0	0	0	0	0	0
Hollis, 3b	3	0	0	0	2	5	0
Murphy, c	4	0	1	0	7	2	0
Sullivan, 2b	3	0	0	0	4	1	1
Samuels, 1b	4	0	1	0	9	1	1
Thoral, ss	3	0	1	0	1	7	5
Cunningham, cf	3	0	0	0	1	0	1
Thorpe, rf	2	0	0	0	0	0	0
Averill, p	3	0	1	0	0	1	0
Totals	28	0	4	0	24	17	9

RUNS AND HITS BY INNINGS.

	1	2	3	4	5	6	7	8	9	
Hayward	1	3	0	2	0	3	1	1	*	—11
Base hits	2	4	1	4	0	3	2	0	*	—16
Pensacola	0	0	0	0	0	0	0	0	0	—0
Base hits	1	2	0	0	1	0	0	0	0	—4

SUMMARY.

Home run—Poulter. Three-base hit—Twomey. Two-base hits—Murphy, Averill, Samuels. Sacrifice hit—Platt. Left on bases—Hayward 9, Pensacola 5. First base on called balls—Off Goslinsky 2, off Averill 3 First base on errors—Hayward 2. Struck out—By Goslinsky 4, by Averill 5 Hit by pitcher—Hollis, Thorpe, Willis. Double plays—Bernhardt to Kennedy; Murphy to Samuels to Hollis, Hollis to Thoral to Samuels; Thoral to Sullivan to Samuels. Passed balls—Murphy. Wild pitch—Goslinsky. Time of game—1 hour 32 minutes. Umpire—J Riggs.

Amateur Notes.

The A. G. Spalding Brothers baseball team crossed bats last Sunday with the Merrill team of San Francisco and defeated them by a score of 9 to 0 The Spaldings will cross bats with the Wyoming Stars next Sunday, June 16, 1907. A hard and fast game is expected. These teams are at even honors, each team winning one and losing one. This third game will decide honors. The Spauldings would like to challenge any team averaging seventeen years. Address all challenges to E. Martin, 844 Fallon street, Oakland.

* * *

The Reliance Athletic Club ball team retrieved its fallen laurels last Sunday by defeating the Piedmonts by a free-silver score—16 to 1. Chester McIntyre, the good-looking wrestling instructor of the club, played his initial game with the team Sunday as first baseman, and scored one run. Harry McDonald caught an errorless game. Louis Perrotti pitched in place of Patton, who played in another position on the team, and made a good showing. The Reliance team is now in fine shape, and Manager Frank McDonald is endeavoring to secure games with a number of out-of-town nines, in order to give the boys frequent trips during the season.

* * *

A very close and exciting game was played last Sunday morning between the Jackson Furniture Co. baseball team and the Munroe Auction Co. team, the Munroe team winning by a score of 7 to 6. Neither side scored for five innings, when the Munroes scored one run. Next inning up the Jacksons scored two runs on Christenson's home-run drive, which was picked up in front of the college entrance. The next inning was where the Jacksons lost the game; there being two men out and two men on bases, an easy outfield fly got away from a fielder, which scored three runs. Both Mason for the Munroes and Christenson for the Jacksons pitched nice ball.

Nevada Organizes Baseball League

RENO, Nev., June 13.—The Nevada Baseball League was formed here yesterday of clubs representing Manhattan, Tonopah, Goldfield, Carson City and Reno. Representatives from the different towns met and arranged the schedule of games. The promoters of the sage brush league believe that they can secure players who will give to the people of their section of the country a fast article of baseball.

Rain Prevents Portland Game

PORTLAND, June 12.—The Los Angeles team, the leaders in the Coast League race, arrived here yesterday, but on account of the showery condition of the weather the game had to be called off.

You will find your appetite will be better, your digestion better, your

American Horses Win British Gold

LONDON, June 12.—At the international horse show at Olympia yesterday Americans were prize winners in pairs with the best appointed road rig, Albert B MacLay Todkin, first prize, with Rose Worthy and Margurita Margrava, and Walter Winters, second prize, with Barcy F. and Rip.

The competition for pairs over and not exceeding 15.2 hands, C. W. Watson, Lord Baltimore and My Garland secured third prize.

In the class for mares or geldings not under 15.2 hands in ladies' single horse victoria, Albert G. Vanderbilt's The Major took first prize and Mr. Watson's Lady Baltimore was third.

Collegians Win Another Contest

The "Collegians," St. Mary's second team, ended a successful season when they defeated the team representing the California restaurant on the college diamond by a score of 8 to 0 Hart's pitching was the cause of the goose egg for the visitors. The first six men up in the first two innings were struck out in easy order. He retired the visitors on three pitched balls in the third and did not allow a hit until the ninth, when he eased up and allow them two singles, one of which was a hard chance to Dana on short. The College boys, after the second inning, found Barney easy and touched him up for ten hits Hart's two-bagger, Hooper's single and Burns' three-base hit, aided by an overthrow to third, enabled the college lads to score three runs in the third. Hart secured another hit in the fifth, stole second and went to third on Hooper's shot single to center. With Burns at the bat and Hooper on second the double squeeze was pulled off in true Phoenix fashion. Donegan's home run in the seventh and hits by Fields and Hughes, aided by Barney's bad throw to first, enabled the home team to secure three more runs. The Collegians have lost but two games out of twenty-four played and have defeated some of the fastest teams about the bay.

RUNS AND HITS BY INNINGS.

	1	2	3	4	5	6	7	8	9	
California	0	0	0	0	0	0	0	0	0	—0
Base hits	0	0	0	0	0	0	0	2	—	2
Collegians	0	0	2	0	2	0	1	2	*	—8
Base hits	0	0	2	1	2	1	1	2	*	—10

Dean's Pacolets cure constipation, tone

Athletic Games For the Stadium

SAN FRANCISCO, June 12—The athletic games in the Stadium at Golden Gate Park will be one of the features of the city's Fourth of July celebration.

A sub-committee composed of Max Rosenfeld, Fred Burghers, Louis Levy and Andrew Glarner has been appointed to look after the details of the meet, and the best amateur talent in San Francisco will take part.

There will be several handicap events, and the starts will be allotted by Walter C. Christie of the University of California.

Races for policemen, firemen, soldiers and school boys will also be on the program.

THE EVENTS.

Sixty-yard handicap, 100-yard scratch, 220-yard and quarter mile handicap, half mile and one mile scratch, four mile, 120-yard hurdles scratch, 220-yard hurdles handicap, broad jump, high jump, pole vault, shot-put, hammer throw, mile open relay race, 100-yard high school handicap, half mile scratch for high schools, 50-yard grammar school scratch, 100-yard military race and 100-yard for firemen and police.

Battling Nelson On His Way Here

LOS ANGELES, June 12.—Battling Nelson arrived in this city last night on his way to San Francisco. The Battler looked not a whit the worse for the long journey he has taken. He was in excellent spirits, and claimed to weigh 144 pounds.

"July 3 is my birthday," "I'll be twenty-five years old that day, and, say, ain't it fine to be handed a match with Jimmy Britt on your twenty-fifth birthday.

"Britt and I in a finish fight wouldn't draw a nickel, but in twenty rounds it will be altogether different."

Nelson is extremely confident that he will take the measure of James Edward.

California Boy Makes New Record

WEISER, Idaho, June 12—The Weiser baseball team of the Idaho State League has developed a sensational pitcher His name is Walter Johnson, and he is a native of California. He pitched fifty-seven innings without a run being made against him The previous world's record was fifty-four innings without a run In a game against Boise two weeks ago he struck out nineteen men Yesterday he struck out eighteen men, and not a man of the opposing side reached third base

The lad is only nineteen years old, and is as strong as an ox He is noted for the spread of his arms, which they say would make even Bob Fitzsimmons blush.

Young Oaks Forfeit Game

After waiting for over two hours on the ground at Fifth and Union streets Sunday, for the Young Oaks to put in an appearance, they failed to do so, thereby forfeiting the game to the All Stars by a score of 9 to 0. The Young Oaks claim to have a record of winning twenty-two out of twenty-five games, and of having never disappointed a team. This record is now pretty dark. Such teams as this, who would play such a trick on another club, should be blacklisted and barred by all organizations respecting their reputations.

Henry Merhman, manager of the Young Oaks, was seen Sunday morning in front of THE TRIBUNE building by a representative of the All Stars and again gave his word that he would be on hand. Now, if he knew his team could not show up, why did he not tell the representative and end it all there, instead of saying he would be on hand at the specified time and then fail to do so.

The All Stars request all teams of this kind who fail to keep their word not to send them challenges. The All Stars challenge any team averaging seventeen years of age and will back their chances with any sum of money. Next Sunday they play the Spaulidings for the championship at seventeen

WHY BUY EASTERN TOPS?
WHEN YOU CAN HAVE THEM Made to Fit Your Machine RIGHT HERE IN OAKLAND
The Pacific Coast Automobile Top Factory
MAKES A SPECIALTY OF
AUTOMOBILE TOPS
Carriage and Automobile Trimming
Phone Proprietor

MERCHANTS' EXCHANGE TO HOLD RACES ON FOURTH

Plan Joint Meet With San Francisco Driving Association at Emeryville--- Mexican Veterans to Parade.

Besides the "Night in Venice" on Lake Merritt on the evening of the Fourth of July and the boat racing in the afternoon at the same place, the afternoon and evening committees of the Fourth of July celebration committee of the Merchants' Exchange will probably make connections with the San Francisco Driving Association after the latter's meeting tonight, to hold a big meet at Emeryville racetrack. The Driving Club contemplates an outing at the race course for the afternoon of the Fourth, and the Merchants' Exchange would like to have a joint meeting to entertain the holiday crowds.

MOTOR-CYCLE AND AUTO RACES.

If the Driving Association meets with the pleasure of the committee at their meeting tonight there will be motor-cycle and automobile races and other speed tests at Emeryville.

POLICE TENDER AID.

Plans for the Fourth of July street parade speak well for a big entertainment on the public streets. Acting Chief of Police Petersen appeared before the committee last night and proffered the aid of the department for the parade.

"I would like to have time to learn of the line of march in order that I might be able to arrange for the proper safeguarding of the public," said Captain Petersen last night to the Merchants' Exchange. "I have taken part in Fourth of July parades for the past fifteen years and I hope I can join for the rest of my life."

With the "Spirit of '76" and several other organizations that have already volunteered their services, the street parade will be a big event.

MEXICAN VETERANS.

Probably one of the most interesting features of the big parade will be the company of veterans of the Mexican war who will participate in this part of the celebration. Major Edwin A. Sherman, one of the veterans, said last night that he would like to see his comrades turn out. Each year they are diminishing in numbers until it will not be long before the soldiers who fought for this part of the country will be entirely among the departed.

With his comrades, Major Sherman will march in the parade, and conclude the day with a dinner that will be prepared for these aged soldiers.

IN SAN FRANCISCO

NEW POLICE SURGEON.

Ex-Coroner Leland has been appointed police surgeon to succeed Dr. O. W. Jones, who is slated for health officer.

SUSPECTED MURDERER.

It is believed that Frank H. Walters, who is held by the police on suspicion of being the cracker of the Pabst Brewing company's office, is the man wanted in Chicago for killing Guy Van Tassel. A Chicago detective is en route to identify him.

BIG TRUST DEED RECORDED.

A mortgage and deed of trust to cover a bonded indebtedness of $10,-000,000 of all of the real and personal property of the Home Telephone company to the Union Trust company was recorded yesterday.

ART ASSOCIATION ELECTION.

The San Francisco Art Association elected the following board of directors at its annual meeting yesterday: Willis E. Davis, Vanderlynn Stow, Lorenzo P. Latimer, Newton J. Tharp, Henry Heyman, George W. Turner, Horace G. Platt, James D. Phelan, Warren G. Clark, William G. Stafford and Thomas J. Pennell.

INJURED BY A FALL.

Ernest Moore, a roofer, fell from the roof of the Six Mile House, which he was repairing yesterday, and was removed to the city and county hospital as he was seriously injured.

WANTED FOR EMBEZZLEMENT.

A warrant has been issued by Judge Cabiniss for the arrest of James Hines, a clerk recently employed by Blumenan & Newman, on a charge of embezzling $81.30 from the firm.

FRANKLIN SCHOOL'S PUPILS.

Since the destruction of Franklin school by fire a few nights ago, the grammar grades have been transferred to the Parental school and the primary scholars to Jefferson primary school.

GOLDFIELD MAN ASPHYXIATED.

Andrew Mack, a Goldfield miner, was found asphyxiated in his room at the Dolores hotel, 16th and Market, yesterday. Death is supposed to have been accidental He had a letter of credit for $2,300 sewn inside his shirt.

MOVED HEADQUARTERS.

The Sequoia club which established its headquarters at the Fairmont hotel when it opened for business, has transferred them to the floor above the Woman's Exchange on Bush street, between Van Ness and Franklin street.

DEFAULTING UNION OFFICER.

A warrant is out for the arrest of Patrick Ferlong, secretary and treasurer of the Riggers' and Stevedores' Union. Ferlong is short in his accounts and he is charged with felony embezzlement. He has not been seen for a week.

LAUNDRIES OPEN MONDAY.

It is announced that the steam laundries closed for three months owing to the strike, which has now been settled, will reopen on Monday.

PEST LEADS TO A DENUDATION

Marysville Must Sacrifice All Its Orange, Lemon and Hybrid Trees.

MARYSVILLE, June 12.—All orange, lemon, pomels, grape fruit and hybrid trees and all cyringa and jasmine bushes in the city of Marysville are to be cut down within the next few days by order of State Horticultural Commissioner Ellwood Cooper, who made an inspection of the local groves and yard trees today, accompanied by the local commissioners and Edward K. Carnes, also of the commission. These trees and plants were found badly infested by whitey or aleyrodes citri, which is the most decided pest known in orange groves.

Remarkable Rescue.

That truth is stranger than fiction, has once more been demonstrated in the little town of Fedora, Tenn., the residence of C. V. Pepper. He writes "I was in bed, entirely disabled with hemorrhages of the lungs and throat Doctors failed to help me and all hope had fled when I began taking Dr. King's New Discovery. Then instant relief came The coughing soon ceased, the bleeding diminished rapidly, and in three weeks I was able to go to work." Guaranteed for coughs and colds. 50c and $1.00 at Osgood Bros.' drug stores, Seventh and Broadway and Twelfth and Washington. Trial bottle free.

COMMEMORATE 200TH BIRTHDAY OF CHURCH

STRATFORD, Conn., June 12.—Commemoration of the two hundredth anniversary of the establishment in Connecticut of the church of England was held today in Christ Church here in the presence of one of the most distinguished bodies of churchmen that has been seen in this State.

This was the first parish in the State and its history is closely interwoven with the story of the English church in all New England. The book of common prayer was adopted by the parish in 1702, and the church edifice put on the present site. The parish itself in those days was assisted by the Society of the Propagation of the Gospel in Foreign Parts.

A dissolution of connections with that body came with the severance of relations between the United States and Great Britain. In 1709 parishioners were not only fined for holding services, but were forbidden to vote or to hold office. Boycotts and heavy fines were means used to compel members to support the orthodox church and State government.

RESUME OIL CO. SUIT.

LEAVENWORTH, Kas., June 12.—The proceedings brought by H. P. Tucker Jr. to remove the Uncle Sam Oil Company from bankruptcy were resumed in the United States District Court here this morning. The list of witnesses called includes the names of Judge John C. Pollock, one of the federal judges whose integrity Tucker assailed in his petition last week, Harry J. Bone, of Topeka, United States District Attorney, D. W. Mulvane, Republican national committeeman for Kansas and Judge O. M. Spencer, of St. Joseph, general counsel of the Burlington railway. It is the intention of the Uncle Sam Oil Company to show that a conspiracy exists to drive it out of business.

[illegible] realize that it is medicine, [illegible] Carter's Little Liver Pills; [illegible] very small; no bad effects; [illegible] tough liver are relieved by [illegible]

LAUNDRIES TO OPEN MONDAY

Agreement, With Few Alterations, Ready for Signatures When Printed.

SAN FRANCISCO, June 12.—It was stated last night at the headquarters of the Laundry Workers' Union in the Labor Temple, that the strike is at an end The workers will be ordered to report for duty on Monday in the laundries where they were employed.

There was a conference between the executive committee of the workers and the representatives of the Employers' Association yesterday afternoon. All details were gone over and a few alterations in the wording made, and it was stated that the document would be printed and ready for signatures on Saturday morning.

The settlement of the strike will no doubt affect the laundry strike in San Jose, as the proprietors in that city announced that they would "give in" when the San Francisco proprietors did.

Yacht Race Goes To Brannan's Ruth

The postponed Decoration day races of the Model Yacht Club were held Sunday on Spreckels Lake in Golden Gate Park. The honors were captured by J. E. Brannan's Ruth. A splendid wind swept the Lake and some splendid contests were the result. The summaries:

First heat—L. H. Peterson's Petrel beat J. Reed's Norma; William Little's Dunphy beat William Roeckner's Apache; J. E. Brannan's Ruth beat William Brown's Skidoo, J. T. McCleary's Coronado beat Commodore H. London's Mischief.

Second heat—The Petrel beat the Dunphy, the Ruth beat the Coronado.

Final—The Ruth beat the Petrel.

The semi-monthly meeting of the club will be held on Wednesday evening at 32 Devisadero street, beginning at 8 o'clock.

HASKELL IN LEAD.

OKLAHOMA CITY Okla., June 12.—When asked by telephone as to the outlook, C. N. Haskell, at 9 o'clock today, replied:

"I have heard from 73 of the 75 counties in the two territories and have unofficial returns from the other two, all of which show that I have been nominated for governor by at least 8,000 majority." At Democratic headquarters Lee Cruce's manager still claims the result is in doubt, but the official report so far as received shows Haskell 98 in the lead.

The Piedmont Art Gallery at Piedmont will be opened from 10 a. m. to 5 p. m. daily, Sundays included.

Thinking men agree there would be more true temperance if more Pabst Blue Ribbon Beer were used, because of its very low percentage of alcohol.

Dr. Pierces Electric Belt

Give strength and vigor to weak men and women. Stop drugging and try Electricity! You will never regret it. Booklet Free. Call, or write to PIERCE ELECTRIC CO., [illegible] Clement st., Alameda, [illegible]

San Pablo Nine Defeat Duponts

The recently organized San Pablo baseball nine gave the Dupont Powders a merry beating on the latter's home grounds at Stege last Sunday.

Up to the eighth inning score was 11 to 0 in favor of the Pablos. The Duponts were unable to do anything with Pitcher Stanley's curves; four scratch infield singles and fourteen strikeouts being the extent of their efforts in the batting line. Below is the score:

	R.	H.	E.
San Pablo	11	10	2
Dupont Powder	5	4	5

Batteries—San Pablo, Stanley and O'Neill; Dupont Powder, Pyne and Sisterna; struck out—By Stanley 14; by Pyne 9; bases on balls—Off Stanley 3.

For games with the San Pablos write to W. S. Clyma, San Pablo, Cal.

CARTER'S LITTLE LIVER PILLS.

CURE

Sick Headache and relieve all the troubles incident to a bilious state of the system, such as Dizziness, Nausea, Drowsiness, Distress after eating, Pain in the Side, &c. While their most remarkable success has been shown in curing

SICK

Headache, yet Carter's Little Liver Pills are equally valuable in Constipation, curing and preventing this annoying complaint, while they also correct all disorders of the stomach, stimulate the liver and regulate the bowels. Even if they only cured

HEAD

Ache they would be almost priceless to those who suffer from this distressing complaint; but fortunately their goodness does not end here, and those who once try them will find these little pills valuable in so many ways that they will not be willing to do without them. But after all sick head

ACHE

Is the bane of so many lives that here is where we make our great boast. Our pills cure it while others do not.

Carter's Little Liver Pills are very small and very easy to take. One or two pills make a dose. They are strictly vegetable and do not gripe or purge, but by their gentle action please all who use them.

CARTER MEDICINE CO., NEW YORK.

Small Pill. Small Dose. Small Price.

Geo. A. Russell

The Home of Pure Food

TABLE DELICACIES

Russell's delicatessen is known all over Oakland for the exquisite preparation of its appetizing delicacies.

Everything is fresh daily and with the aid of the telephone and our quick delivery service, lunches can be prepared at a few minutes notice.

In the warm summertime Russell's delicatessen is a distinct boon.

406 14th Street

Athenian Building

SAVE MONEY AVOID PAIN

Teeth Extracted Without Pain

Acknowledged to be the easiest and best painless extractors in Oakland.

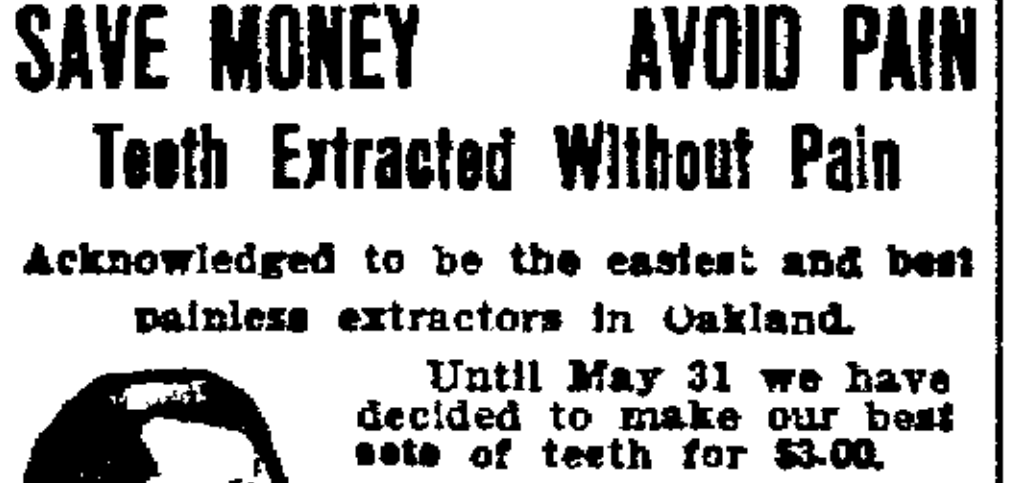

Until May 31 we have decided to make our best sets of teeth for $3.00.

TEETH WITHOUT PLATE.

SET OF TEETH	$3.00
22K GOLD CROWNS	3.00
GOLD FILLINGS	1.00
SILVER FILLINGS	50
BRIDGEWORK	3.00

No charge for extracting when teeth are ordered. A written guarantee for 10 years with all work.

BOSTON DENTAL PARLORS

1158½ WASHINGTON ST.

H. S. Bridge & Co.

The Leading Tailors of the Pacific Coast

Imported and Domestic Cloths in the very latest fabrics are now being made up in the newest styles.

SHIRTS MADE TO ORDER.

1178 O'FARRELL STREET, Bet. Franklin & Gough SAN FRANCISCO.

Take Ellis or Sutter St. Cars.

Telephone West 5006.

Trunks at Cost

We are selling our entire stock of trunks, suit cases and bags at actual cost. Buy now and save money. 10th st. Trunk Factory, 800 10th st., bet. Clay and San Pablo. Phone Oakland [illegible].

THE MASTER'S VOICE

FREE

Victor or Edison Phonograph

We will place in your home on three days' trial, any Victor or Edison Talking Machine, and if satisfactory, make a small payment down and the balance to suit yourself.

Oakland Graphophone Co.

472 11TH ST., BACON BLDG. Open Every Evening until 9 p. m.

WHEN IN LOS ANGELES STOP AT THE

Hotel Westminster

European Plan $1.00 per day and up With bath $1.50 and up

Moderate Priced Cafe
Unexcelled Cuisine
Centrally Located
100 Rooms with Bath

4th and Main Sts. Los Angeles, Cal.

F. O. JOHNSON Proprietor

Byron Hot Springs

America's Greatest Spa, one of the best Hotels in the State. Waters that cure, and delightful environment. Weekend excursions $7.50 from San Francisco and return, including two days at hotel, use of mineral baths and waters. Send your family if you can't go yourself. Address "Manager," Byron Hot Springs Hotel, Cal.

FRENCH BAKERIES COMPANY

J. CASSON, Manager.

NW. cor. Fifth and Clay Streets. Telephone Oakland 365.

First quality French Bread delivered to all parts of Oakland, Berkeley and Alameda. Loaves made to order for parties.

Macdonough Theater

Phone Oakland 87. Charles P. Hall, Sole Prop. and Mgr.

SUMMER SEASON

TONIGHT

Walter Sanford's Players

In the Great Scenic Melodrama

The Struggle of Life

A New York Story of Thrilling Interest. PRICES 15c, 25c, 35c, 50c

Next Attraction VIOLA ALLEN, June 14 and 15

Ye Liberty Playhouse

Direction of H. W. Bishop. Phone Oak. 73.

TONIGHT and all this week—Matinees Saturday and Sunday.

NANCE O'NEIL in "LA TOSCA"

Sardou's great play Supported by Bishop's Players Prices, 25c, 50c, 75c, $1.00 Matinees, 25 and 50c

IDORA PARK & OPERA HOUSE.

Direction H. W. Bishop.

Every Evening, Matinees Saturday and Sunday.

The Wedding Day

Next week "THE AMEER," commencing Monday, June 17. Reserved seats at Opera 50 cents. General admission, 25 cents. Admission to Park and Rink, Adults, 10 cents; children, 5 cents.

BELL THEATER

Week of June 9, 1907.

Presenting the feature acts of the Considine & Sullivan Circuit, the Best and Greatest in the United States. HARRY LA ROSE & CO., Presenting the roaring racing farce "THE SAILOR AND THE HORSE" Also, the world's greatest flying banjo artists, THE HOWARD BROTHERS And the choice acts of the vaudeville world.

Prices ....15 and 25 cents

NOVELTY THEATER

Broadway—Near 12th St. CONTINUOUS VAUDEVILLE and Moving Pictures.

Every Afternoon and Evening 2 to 5 7 to 11 p. m.

Bill Changed Every Monday POPULAR PRICES

BOWLING

Seven modern, fully equipped alleys —alleys for ladies. Special rates for parties.

Oakland Bowling Alleys 566 THIRTEENTH ST. Near Clay St.

RACING

New California Jockey Club

Oakland Race Track

Six or more races each week day, rain or shine.

Races commence at 1:40 p. m. sharp. THOMAS H. WILLIAMS, President.

Bill Curtis

THE HANDICAPPER.

Room 1, Tribune Bldg. Eighth Street, near Broadway.

On account of Track conditions the card I gave out yesterday was only fair. But I gave my clients

HEDGETHORNE—4 to 1..... won
DESMAGES—3 to 1..........place
FRED BENT—7 to 10........won

2 Good Things Today 2

MY INFORMATION RECEIVED DAILY AT 11:30 O'CLOCK. My Handicap, Including My Best Two Bets, $1.00. Office Hours: 11:30 to 12:30. TERMS, $1 A DAY. $5 A WEEK.

Saloon

Bank, Store and Office Fixtures. Bars 14 to 20 feet now in stock.

T. H. MEEK

Factory 666-8 Minna; Warehouse, 1152-4 Mission.

Salesroom, 1159-1161 Mission St.

Bet. 7th and 8th Sts., San Francisco; Phone Market 2848.

ALL BRANDS OF THE BEST WHISKIES AT

The E. F. THAYER CO.

907 Broadway, Oakland

OLD GILT EDGE

RETAIL LIQUOR STORE.

Joe Cook, Prop.

611 East Twelfth St., Oakland, Cal.

Dr. T. D. Hall

Specialist for Men

20 Years in Oakland

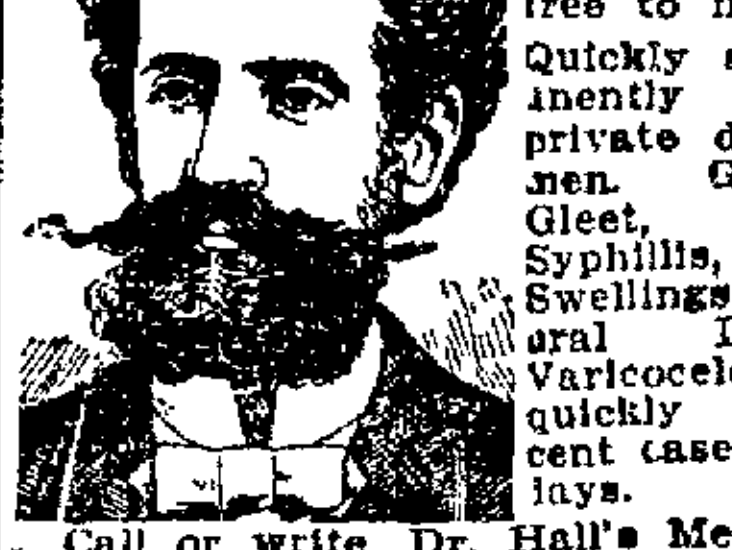

Consultation free. Museum of Anatomy open daily; free to men. Quickly and permanently cures all private diseases of men. Gonorrhoea, Gleet, Stricture, Syphilis, Sores, Swellings, Unnatural Discharges, Varicocele, etc., quickly cured—recent cases in a few days.

Call or write, Dr. Hall's Medicinal Institute, 855 Broadway (upstairs), near Seventh street, Oakland, Cal. Cures guaranteed. Hours: 9 a. m. to 9 p. m. Sundays, 9 a. m. to 1 p. m.

WEAK MEN

HELP FOR YOU

DR. HALL'S REINVIGORATOR stops all losses in 24 hours. You will feel an improvement from the first dose. We have so much confidence in our treatment that we could safely offer FIVE HUNDRED reward for any case we cannot cure. This secret remedy Enlarges Shrunken Organs, cures Emissions, Impotency, Varicocele, Prematureness, Gleet, Strictures, Kidneys, Lost Manhood, Drains in the Urine and all other terrible wasting effects of errors of youth or excess; $2 per bottle; three bottles $5. Guaranteed to cure any curable case. Try it. Acts like magic. Call or address HALL'S MEDICAL INSTITUTE, 855 Broadway, Oakland, Cal. Office hours, 9 a. m. to 9 p. m.; Sundays, 9 a. m. to 1 p. m.

GoatLymph Double Strength Tablets

Nature's own remedy for the rejuvenation of weak, nervous, wasted, debilitated systems. Permanently restore Vitality, whether lost by indiscretions, disease or dissipation. Cure all Wasting Weakness, Senility Insomnia and Nervous Debility. $2 box containing month's treatment. Sent prepaid on receipt of price. Prepared only by Aldine Laboratories, 14 Lexington Ave., New York. Treatise free. Sold in Oakland and San Francisco only by OWL DRUG CO.

DR. TOM WAI TONG

813 Clay St., Oakland.

The Celebrated Chinese Tea and Herb Doctor.

All private and chronic diseases of both sexes successfully treated A specialty made of children's diseases, especially diphtheria. Cure guaranteed. Examination and consultation free. Hours, 9 to 11:30 a. m.; 2:30 to 5 and 7 to 9 p. m.

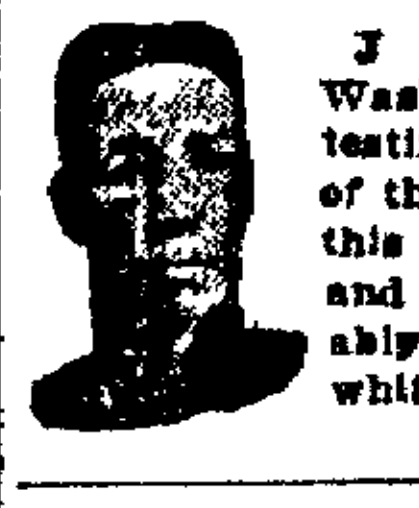

J. ANTONUCCIO, of [illegible] Washington St., Oakland, testifies in glowing terms of the wonderful powers of this Doctor, who cured him and his son in a remarkably short time after four white doctors had failed.



Wong Shue Nin

Chinese Doctor

920 Harrison St.

Cor. 9th St. Oakland

Cures all diseases by the use of Chinese herbs. He has been a visiting physician at the Oriental Dispensary, 828 Sacramento street, San Francisco, for eight years. He is long famous for the wonderful cures of apparently hopeless cases. Give him a trial. Office hours: 10 to 12 a. m., 2 to 5 and 7 to 9 p. m. daily.

PILES

No salve, no surgery, no swindle. Not a cent until cured. Method humane and radical. Twenty-one years' experience.

CURATIVE CO., 700 Telegraph Ave., Oakland

Help for the Afflicted

Our office, 517 Twenty-third street, near Telegraph.

Cure for all Men

The United Physicians and Surgeons

Doctors That Can Cure

Why not be well and strong again? What's the use of putting off the fact longer, that if you will get well, you must be treated by Registered Physicians—not by self-styled specialists, physicians and office employes? What know they of disease, its origin and cure? If you do believe in that, you might as well prescribe for and treat your own case. If you are a sufferer from Early indiscretions, Sexual Weakness, Lost Vigor, Declining Manhood, Spermatorrhoea, Drains, Losses, Varicocele, Hydrocele, Gonorrhoea, Gleet, Stricture, Kidney, Bladder or Prostatic Diseases, Dribbling Urine, Syphilis, Blood, Skin Diseases or any acute or chronic long-standing disease, call at our office and have your case properly and correctly diagnosed and treated, as we are acknowledged to be

THE LEADING SPECIALISTS FOR MEN

on the whole Pacific Coast. Our thousands of cures are our own best references. We positively cure the most deep-seated and obstinate cases.

You are welcome to call and get our expert opinion, even though you are under the care of some other doctor. Out of town patients who are unable to call, write today, stating your case plainly in your own way, and you will get our expert opinion by return mail in a plain sealed envelope. All calls and letters are strictly private and confidential. Our fees are moderate and within your reach, whether rich or poor. Payments may be arranged to suit your convenience. You pay for cures, not for promises unfulfilled. Hours—9 a. m. to 9 p. m. Open Sundays. Telephone Oakland 7901.

The United Physicians and Surgeons

The Leading Specialists For Men. 517 23rd St., Oakland, Cal.

MEN $12.50

PAY WHEN CURED

DRS. BOLTEY & LOBAY

1018 Washington Street

Corner Eleventh, Oakland

WE CURE WHEN OTHERS FAIL

When this strong statement is made by a reliable firm, it has the ring of truth. It is because we cure cases that others cannot cure and because our cures are lasting and our charges moderate that we have the largest practice. For twenty years we have been perfecting our special system of treatment, and we know exactly what it will do. It will cost you nothing to call and have a friendly talk with us.

CONTRACTED DISEASES SPECIAL AILMENTS

Our treatment for newly contracted diseases is most cleanly, sanitary and scientific. All burning, itching, and inflammation stopped in twenty-four hours. Running skin sores, acute and chronic discharges permanently healed. Cures often made in one week's time. Free examination.

Varicocele, Weakened, Worm-Like Cords or Veins

We cure varicocele without surgery, without pain, without loss of an hour's time from business or work, and the cure is painless.

Weakness, Nervous Debility, Functional Decline

When a weak man has disturbing dreams, sediment and other substances passing off in the urine, pain in the back, weakness in the limbs, tired feeling in the morning, prematurity of the prostate gland, with oversensitiveness of the urethra or stricture, he is sure to get worse if his case is neglected or improperly treated. We cure weakness permanently.

Honest Treatment, Positive Cures, our motto.

Hours: 9 a. m. to 4 p. m.; evenings, 6:30 to 8:30. Closed Sundays.

VISIT DR. HALL'S FREE MUSEUM of ANATOMY

855 Broadway, Near Seventh, Oakland.

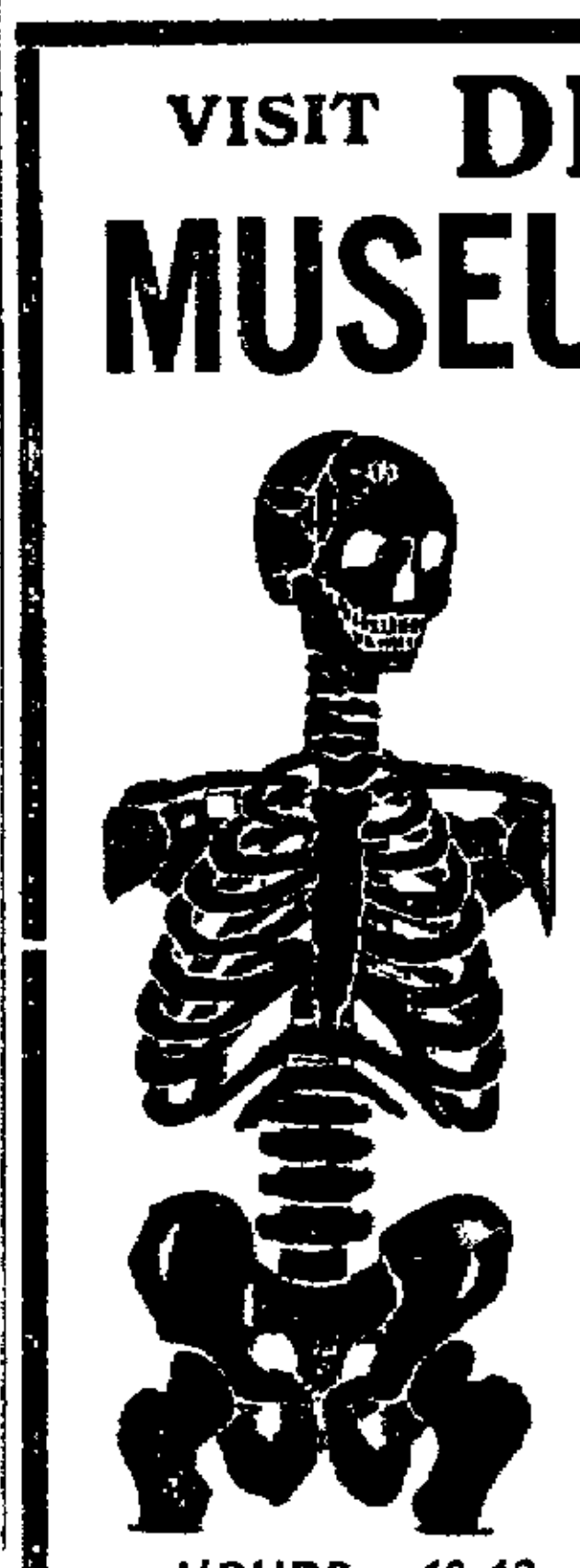

Twenty Years in Oakland

PRIVATE DISEASES OF MEN

Cures Guaranteed

EXAMINATION AND CONSULTATION FREE

GONORRHOEA, GLEET, STRICTURE, SYPHILIS, SORES, SWELLINGS, UNNATURAL DISCHARGES, VARICOCELE, ETC., QUICKLY CURED. RECENT CASES CURED IN A FEW DAYS. SEND FOR FREE BOOK.

Private Entrance 462 Seventh St.

Call or Write Dr. Hall's Medical Institute 855 Broadway, Oakland, Cal.

HOURS: 10-12—2-5—7-9. SUNDAYS: 10 a. m. to 12 m.

BLOOD POISON

is the worst disease on earth, yet the easiest to cure WHEN YOU KNOW WHAT TO DO. Many have pimples, spots on the skin, sores in the mouth, ulcers, falling hair, bone pains, catarrh, and don't know it is BLOOD POISON. Send to DR. BROWN, 935 Arch St., Philadelphia, Penn., for BROWN'S BLOOD CURE $2.00 per bottle; lasts one month. Sold by Owl Drug Company, Oakland and San Francisco.

Kidney and Bladder Troubles

URINARY DISCHARGES RELIEVED IN 24 Hours

Each Capsule bears the name MIDY

Beware of counterfeits

ALL DRUGGISTS.

Zinco and half-tone cuts made at TRIBUNE office.

Zinco and half-tone cuts made at TRIBUNE office.

Oakland Tribune

Every evening and Sunday morning. Delivered by carriers. 50c per month, including SUNDAY TRIBUNE. One year, $7.50; single copy, 5c.

Entered at Oakland Postoffice as second-class matter.

Sample copy free on application. Publication office, TRIBUNE Building, corner of Eighth and Franklin streets. Telephone Oakland 528.

Branch office, 1070 Broadway. Phone Oakland 767.

Berkeley Office, 2133 Center street. Telephone Berkeley 180.

Alameda office, Schneider's Stationery Store, corner Park street and Santa Clara avenue Telephone Alameda 559.

Managers Foreign Advertising Williams & Lawrence, New York, Brunswick Bldg., 5th ave. and 26th st. Chicago, 1324 Marquette Building; Will T. Creamer, Representative.

TO SUBSCRIBERS.

SUBSCRIBERS FAILING TO RECEIVE THEIR PAPER WITHIN A REASONABLE HOUR AFTER PUBLICATION WILL PLEASE REPORT THE SAME TO THE TRIBUNE OFFICE BY TELEPHONE AND A SPECIAL MESSENGER WILL BE DISPATCHED WITH A COPY OF THE TRIBUNE AT ONCE.

You Can

TELEPHONE a "WANT" to

TheTribune

Call Classified Department OAKLAND 528

All advertisements intended for continuous insertion under heading "TOO LATE FOR CLASSIFICATION," 15c a line daily.

All advertisements ordered by telephone for a definite number of insertions will be charged for the time specified subject to no rebate on discontinuance order before expiration date.

All advertisers should retain counter checks given, as no mistakes will be rectified without presentation of these receipts.

No orders recognized for advertisements for insertion "Till Forbid."

No charges made for box rental to patrons answering advertisements requesting answers to certain box numbers.

Special Notice

Patrons of THE TRIBUNE are particularly cautioned against paying money in advance for any advertising to be placed in THE TRIBUNE unless solicitors can produce written authorization from the Business Manager.

TRIBUNE PUBLISHING CO.

BUSINESS CARDS.

CLEAN YOUR CARPETS ON THE FLOOR
By Compressed Air-Vacuum System "The Green Wagons."
Phone Oakland 4043 Room 15
725 13TH ST

W. N. Jenkins, Pres — Ellis E Wood, Mangr

PROGRESS PRESS
PRINTERS
Members of Oakland Chamber of Commerce.
876 Broadway — Phone Oakland 1361

Starkey's Show Cards
are bringing new customers every day. His air-brush work speaks for itself and will speak for you. They cost little but make much.
460 13th St., Room 7

If yours is a reasonable "want," have the courage to advertise it more than once—if necessary

JAPANESE HOUSE-CLEANING CO.—Mattings nailed, floors scrubbed, windows washed, gardens watered, etc. Phone Oakland 5371, 934 Telegraph ave, Oakland.

LADIES, get your hair and scalp, face and fingers attended to by Mrs. F Copeland, 1219 Broadway, room 7.

PERSONALS

CAROB

Cures rheumatism, kidney and liver complaint, stomach trouble and constipation. Send postal for full information to CAROB, 129-135 Telegraph ave., Oakland, Cal., with Gardiner-Mitchell Co.

Notice is hereby given to Mr Jones, that if the stable bill for $97, contracted for by him on March 17, 1907, for keeping a horse at San Pablo Stables, Oakland, be not paid at once, said horse will be sold June 21, 1907, at 1320 San Pablo ave., Oakland. ROBERT S CRUESS

UNCALLED for suits, trousers and overcoats at less than cost at Chas. Lyons, the London Tailor, 958 Broadway, bet 9th and 10th sts, Oakland

VOLA, the girl wonder; clairvoyant and card reading daily; break bad influence; give lessons palmistry; call room 930 Broadway.

PRIVATE home for confinement. 1303 Market. Tms. reas. Phone Oakland 2308

OAKLAND WINDOW CLEANING CO.—Special prices on weekly or monthly contracts for cleaning windows, mirrors, showcases or scrubbing floors; neat work guaranteed. Office 472 10th st., near Broadway. Phone Oakland 3719.

WOULD like to have the address of Mrs. K. Post; she will hear something to her interest. Box 8869, Tribune.

Nine out of ten of a store's NEW CUSTOMERS first enter its doors because its advertising attracts them.

LADIES' PARLORS. CORYELL, DERMATOLOGIST.
721 14th st. Phone Oakland 8450; hours 10 to 6; electric needle work done by painless method; hair, moles, warts, wrinkles, red veins removed, will not return. Hair and scalp treated, complexions made beautiful as in childhood. Profession taught thoroughly by Mrs. Coryell.

HIGHEST price paid for gent's cast-off clothing. 823 Broadway. Phone Oakland 6195

THERE are many substitutes for Boston Brown Bread on the market; the B. B. B. is the only original sterilized bread; recommended by physicians as health food; a mild laxative, 5c per loaf at groceries and delicatessen stores. Home Depot, 935 San Pablo. Phone Oakland 7836.

MISS (F. M.) MAYNARD, electrolysis, scalp treatment, etc., formerly of 1269 Broadway, Playter block, has located at 460½ 13th st., over Chinn-Beretta's; phone Oakland 2990.

GOODYEAR SHOE REPAIRING CO. mends your shoes while you wait. Best material, latest improved machinery. 356 San Pablo ave.

PERSONALS.

SHERMAN

CLAIRVOYANT LIFE READER.

HIS ADVICE pertaining to love, business wills, estates, lawsuits, buying or selling property, speculation, investments, marriage, divorce, etc, is unequaled He reunites the separated causes speedy and happy marriage with one you love, restores lost affection, removes evil influence, teaches you power of control.

Hours—Daily from 10 a. m. to 5 p. m.; Wednesdays and Saturday evenings, 6:30 to 8 p. m.; Sundays, 11 a. m. to 4 p. m

50c READING THIS WEEK 50c

1068 Broadway

50c PLAIN SKIRTS CLEANED and pressed. Telephone and we will call. Golden Gate Cleaning and Dye Works, 1524 San Pablo ave.; Tel. Oakland 1397

LEE & CO., suits to order; prices reasonable. 930 Telegraph ave.

A merchant would not think a woman very wise if she purchased a yard less silk for a gown than she needed—even if it were very fine silk. Nor is the merchant wise to purchase a column less advertising space than he needs, even if it is very fine advertising space—and costly.

MERCHANTS, ATTENTION—We can largely increase your daily business. See Merchants' Advertising Co., room 18, 1068 Broadway, Oakland.

LADIES' hairdressing, electrolysis, manicuring, chiropody, electric scalp and facial treatment, egg and lemon shampoo, hair sun dried. Mrs L. J. Wheelock, Le Verite Parlors, 16 Telegraph ave; phone Oakland 7744.

MADAME STANLEY—Clairvoyant and Palmist, gives readings daily and instruction in palmistry. 1229 Broadway.

MISS M. A BLOEDEL—Scalp and facial massage, shampooing. 1219 Broadway. Phone 3154.

THE VOGUE corsets; sole agent, Miss Dowd, 371 12th st. Phone Oakland 3772.

If you are a boarder, there are some interesting things in the want ads. for you.

MRS. G. M. SHARPE—Specially fine shampooing; scalp and facial treatment; suite 207 203 Telegraph ave. Phone Oakland 8976 All work done by appointment.

GAS CONSUMERS' ASSN. reduces your bill 20 to 40 per cent. 1166 Broadway. c

If you want it, and it's not advertised here, advertise FOR it here!

HELP WANTED—MALE

A JOB FOR EVERYBODY.

Ship Daily—North and South—Daily

Trackmen, $2.00.
Section hands, $1.70, $1.80.
Truckmen, R. R. warehouse, 20c per h.
Truckmen, R. R. baggageroom, 20c hr.

Fare Advanced.
Machine miners, $3 50.
Muckers, $1.75
Laborers, outside, $2.50.

Fare 50 cents.
Carriage painter, country, $3.50
Boy to learn carriage painting $7.00 wk.
Blacksmith, country, $3 50.

All jobs guaranteed; we do not ship men unless we have places for them, and just as we represent.
PACIFIC-EUROPEAN EMPLOYMENT AGENCY.
619 Broadway, Oakland.

AN ENERGETIC salesman for Oakland, with corporation; salary and commissions. Applicant must have at least $200 cash Box 8910, Tribune

A HUNDRED firemen and brakemen wanted on railroads in Oakland vicinity, to fill vacancies caused by promotions, experience unnecessary; state age, height, weight; firemen, $100 monthly, become engineers and earn $200, brakemen, $75, become conductors, earn $150, name position preferred Railway Association, room 29, 227 Monroe st, Brooklyn, N. Y., employment headquarters for all North American railroads; distance no bar; positions guaranteed competent men.

ANDRE'S OFFICE, 957 Franklin st., nr. 9th—Cook $70, second cook $45, cook and wife $85, resort, cook, small resort, $50, waiters, country, $30 and $35; blacksmith horseshoer, country, $60 fd.; teamster, $2 75 a day; young man for grocery store, etc.

BOY wanted for stock room; 18 years old. Apply Oakland Auto Garage, 524 20th st., Oakland

CAPABLE manager to represent large San Francisco mnfg concern, to take full charge of Oakland branch office; exclusive contract Address Western Fire Appliance Co., Inc., 1605 Gough st, S. F.

HELPER wanted for carriage work. Harris & Boring, 1597 San Pablo ave.

MEN at Ray's Lodginghouse; single rooms $1 25 per week. 775 7th st.

OFFICES, stores and factories in this city are filled with workers secured through our ads.

RELIABLE agents, experience unnecessary. Barlow, Picture Frame Maker, 369 12th st., near Franklin.

TRAVELER for Oakland, Alameda and surroundings; good salary for a good salesman, reference. California Notion and Toy Co, cor. Polk and Sacramento sts, S. F.

WANTED—Active, wide-awake young man, to collect and look out for our interests, must have wheel Address Box 8902 Tribune office

WANTED—Young man about 18 years old to learn soda fountain work; must be bright and active Apply Ye Liberty Candy Co., 1214-1216 Broadway.

WANTED—An experienced machinist, required to look after Cadaillac automobiles; none need apply unless fully qualified. American Dye Works, 812 Chestnut st.

WANTED—Three salesmen for our county, township and railroad surveys of California The surveys are a splendid compilation of facts, figures and drawings, and of wonderful value. Counties and towns are fully indexed, and populations of each are given; railroads plainly shown, and distances between all stations also shown, congressional districts outlined, numbered and populations given Other features too numerous to mention. A splendid opportunity for energetic men. Rand, McNally & Company, Chicago, Ill.

WANTED—First-class watchmaker and engraver; wages $30 week. J. D. Bennett, San Rafael, Cal

WANTED—First-class jeweler and stone setter; good all-round man on job work; $30 week. J. D. Bennett, San Rafael, Cal.

WANTED—Cement finishers and helpers Address A F. Niedt, 129 Ralston st., Reno, Nev.

WANTED—A good strong boy, a dollar a day, 8 hours' work. Apply Smith Lithograph Co, 5th and Adeline sts., Oakland.

WANTED—Good canvassers for sewing machines and talking machines, on commission. J. Hay Smith, 528 Telegraph ave.

WANTED for U. S. Army, able-bodied, unmarried men, between ages of 21 and 35, citizens of United States, of good character and temperate habits, who can speak, read and write English For information apply at recruiting office. 1014 Broadway, Oakland, Cal.

YOUNG men or boys to work evenings; easy work. 566 13th st., near Clay.

YOUNG man for carpet department, one with some experience preferred. John Breuner Co, 13th and Franklin

HELP WANTED — FEMALE

A REFINED Protestant American girl; 18 to 20 years old, to assist in general housework and cooking; 4 adults in family; good home; wages $20. P. O. box 458, Fruitvale.

A WOMAN or girl for general housework; good home. Call 2531 16th st., West Berkeley. phone Berkeley 6397.

BRIGHT girl to work in tea and crockery store; must be a good saleslady; state experience and wages expected. Box 8912, Tribune.

COMPETENT girl for general housework; no laundry work. Phone Oakland 2962.

CAPABLE woman to take charge of office; parties going north; share profits. 224 Albany Block.

Proof—

of superiority as a profitable advertising medium lies in the fact that over 57 firms in Oakland advertise exclusively in

THE TRIBUNE

That's sufficent evidence of the liberal circulation enjoyed by the greatest evening paper on the Pacific Coast.

Over 40,000 Homes Daily Receive

The Tribune—

HELP WANTED — FEMALE (Continued).

FOUR chorus girls; also lady pianist; Prof Henry, vaudeville contractor, 921 Broadway.

FIRST-CLASS cook for gentleman's country home, only kitchen and dairy work Apply between 9 and 12 a. m., Mrs Deunette, room 777 Bacon block, Oakland

FIRST-CLASS, middle aged, general house girl, good cook; $30 Cattell's Bureau, 525 8th st

GIRL for general housework and good wages. Call 1541 Henry st, Berkeley.

GOOD waitress, some pantry work; $25 a month and room. The Kinyon, 678 14th st.

GIRL, mind child; good home; wages moderate. 1411 26th ave., near 21st st, Fruitvale

GIRL for general housework in small family, no washing. Call after 6 p. m. 710 34th st., corner West

GIRL wanted to learn dressmaking; good wages, steady work. Bonch & Renner, 70 San Pablo ave

LADIES wanted to sell a well advertised article, no canvassing necessary. 224 Albany Block.

MIDDLE-AGED woman for general housework. 1212 Haskell st., near San Pablo ave.

MIDDLE-AGED lady, housework, care small infant. 941 Wood st., West Oakland.

NURSE, take care infant, good home Some experience necessary, will have assistance. Call Ormsby, 1058 Washington st.

RELIABLE woman for general housework; 3 in family. 2240 Rose st., Berkeley; phone Berkeley 3470.

SALESWOMAN of commanding appearance, tact and brains can obtain permanent employment at a good salary. Apply to A H Ackerman, at Kahn Bros, china dept

SECOND girl wanted at 1184 14th st, good wages

WANTED—Dressmaker's helper; also apprentice girl. Miss Smith, 460 13th st, room 1, Oakland

WANTED—Stenographer and bookkeeper, experienced Apply Oakland Motor Car Co, 300 Telegraph ave.

WANTED—Girl to assist with light housework and help with children; wages $25. Apply 3788 Howe st, near 4th.

WOMEN and girls wanted, as operators in manufacturing our pure fruit and food products Our new sanitary factory is splendidly lighted, has perfect ventilation and is one of the most healthful factory buildings in the world. The work is pleasant and congenial, hours short and wages good. Apply to Superintendent, 4th st., near Channing way, West Berkeley. Sunlit Fruit Company.

WANTED—A competent girl to do cooking and general housework. Call forenoon, 520 Oakland ave Wages $30

WANTED—Experienced cornucopia makers. Apply 2001 San Pablo ave., cor. 34th

WANTED—A competent girl to go to Lake Tahoe to do second work in private family; references required; wages $35. Address or apply 1737 Alameda ave., Alameda, from 5 until 6.

WANTED—A girl for general housework; wages $20; good home. 658 Brockhurst st., between 32d and 33d, off Grove.

WANTED

Bright Young Inexperienced Women

To fill positions where permanent employment is assured to right parties; clean work, reasonable hours; good remuneration. Apply business manager, office.

Pacific Telephone and Telegraph Co.

1275 FRANKLIN ST., OAKLAND.
2112 BANCROFT WAY, BERKELEY.

WANTED—Stenographer and bill clerk; experienced. Call 3d and Center sts.

WANTED—A good plain sewer Mrs. Henshaw, Rose Crest, Vernon Heights, on Adams st.

WANTED—At once, first-class fitter in a cloak and suit house; good salary. Box 8907, Tribune.

WANTED—A first-class laundress; none other need apply; good pay. Address 1652 9th ave

WANTED—Neat, competent girl for general housework and plain cooking; family of 3 adults; wages $30. Apply 1519 Lafayette st., Alameda. Phone Alameda 1888.

WANTED—3 lady pressers. Western Dye Works, 1631 Grove st.

WANTED—A girl for housework. 1810 Pacific ave., Alameda.

WANTED—A trustworthy person to do some housework and plain cooking; good home and wages. 430 Oakland ave. Phone 8093.

WANTED—A girl for general housework and cook; 2 in family; $30 to $35. 3001 Claremont ave.; College-ave. car to Webster st.; pay car fare.

WANTED—Experienced quick saleslady in first-class bakery, six days work; good salary; state former employment. Box 8838, Tribune.

When "out of work" see that a want ad. is "busy" in your behalf.

AUTOS.

R. H. MORRIS, Auto-Broker, 675 38th st., Oakland, Cal. Phone Oakland 4562.

TOURING car for sale at a bargain; excellent condition. 5728 Telegraph.

BICYCLES.

THE PIERCE Cycle Shop removed to 230 San Pablo ave. D'ye want a motorcycle or bicycle? Now's the time to buy. See me first, or phone Oakland 97. I sell on easy payments. J. C. Cheek.

SITUATIONS WANTED MALE

AN EXPERIENCED cook wishes position in private family. Address William, 480 22d st, Oakland.

A YOUNG butcher wishes position; 21 years of age 1317 West 14th st.

A FIRST-CLASS man wants position as gardner and coachman. Apply to A P. Brayton, 1167 Jackson st, Oakland.

BARKEEPER, first-class; German; quick worker; close mixer wishes situation Bruns, 362 7th st.

ELDERLY man wants chore work about private place. Phone Oakland 4165; refs.

GOOD Japanese boys want situation to do cooking and housework. 605 Telegraph ave, Oakland, Cal.

JAPANESE couple, man cook, wife wait on table and do housework. Address 2119 Berkeley way, phone Berkeley 4595.

JAPANESE plain cook desires position in family Telephone Oakland 8755

JAPANESE couple, man gardner and care of cow, wife cook and housework Address 2119 Berkeley way, Berkeley; phone Berkeley 4595.

JAPANESE boy of experience wishes laundry work in good family. 451 26th st.; phone Oakland 9122.

MAN and wife wish positions; wife as cook and laundress, the man as butler and useful man; just from the East, colored Mamie Williams, 819 Chester st

MAN with rig wishes to solicit for a laundry or a dyeing and cleaning works Box 8801, Tribune

POSITION by good competent stenographer, will help with books, etc. Box 8919, Tribune.

PAINTER, young, sober man wishes position; non-union. Box 8898, Tribune

To employ one more man in your business is to increase your importance in this community.

TWO men, non-union carpenters, want work 355 Telegraph ave., Oakland.

SITUATIONS WANTED FEMALE

A LADY wants to do housework by the day or half-day 668 7th st.

A COMPETENT Swedish second girl would like position in a private family. Address Anderson, 739 Cameron st., East Oakland.

A COMPETENT stenographer, experienced in a real estate and building office desires permanent position; references; present employers. Box 8915, Tribune

A GOOD, reliable woman wishes general housework, is good cook, willing and obliging. Box 8917, Tribune.

A YOUNG lady; inexperienced; wishes position to do office work. Box 8911, Tribune

AMERICAN woman, reliable, trustworthy, wishes position; 3 adults, no washing; good, clean cook or ladies' nurse 957 Grove st

A RESPECTABLE girl wishes position in private family, to do second work or assist in housework. Call 685 57th st., Oakland

A SITUATION wanted by a good cook, willing to do some housework. Box 8667, Tribune.

CAPABLE woman wishes cooking on farm for respectable family. M. M., address 1316 Castro st.

DAY work wanted, small washing or will sew by day, either out or at home. 213 San Pablo.

EXPERIENCED colored girl wishes a position as chambermaid in roominghouse. 2500 Railroad ave.

GERMAN girl wants situation in German private family. 1221 Delaware st., Berkeley.

NEAT, reliable middle-aged lady and daughter would like to rent or take charge of a furnished rooming house. Box 8808, Tribune.

SITUATION wanted by competent lady bookkeeper; good references. Address A, box 8904, Tribune

TWO young women as cook and second girl, best references; will go to country. Box 8913, Tribune

WOMAN wants cooking or general housework 265 9th st.

WANTED—Position as demonstrator. Inquire 626 17th st.

WANTED—To wash by the day. 823 Chester st

YOUNG lady stenographer; inexperienced; wishes position; willing to start with $25 per month. Box 8880, Tribune.

EMPLOYMENT OFFICES

CUTTING & GUNN, INC.—General employment agents. 414 7th st., Oakland. Phone Oakland 7991.

Japanese House Cleaning Co.
No. 914 22d st. Phone Oakland 7625.

JAPANESE employment and housecleaning office. 311 7th st.; phone Oakland 5522.

JAPANESE employment and housecleaning office. 319 7th st., phone. Oakland 2916

JAPANESE HOUSE CLEANING CO. 855 Oak st., Oakland. Tel. Oakland 5864.

OAKLAND EMPLOYMENT BUREAU, 414 7th st., Tel. Oakland 3273. Help of every description furnished at short notice. Leave your orders with us. Female help a specialty. Mail or wire us and order will be promptly filled.

PACIFIC-European Employment Agency. Always reliable. S. F. office, 635 Washington; Oakland office 619 Broadway. Oakland telephone Oakland 6257.

WONG NON GER, prop. of Hosay Charley Co., 377 Ninth st., teas, general merchandise; employment office: Chinese boys at any time, Oakland, Cal.

ARCHITECTS.

ARCHITECT and builder—Plans and estimates furnished on all work free; you will save money by calling at 773 6th st., or phone Oakland 2815.

BUSINESS CHANCES

A company about to reincorporate with
Capital of $1,000,000
under the laws of the State of California and REQUIRING NEW OFFICERS, offers an investment to two or three more men of ENERGY AND ABILITY, who will invest at least
$5000 and Services
each, ROYALTY AND SALARY.
Gilt Edged References
Box 8794, Tribune.

A company about to reincorporate with
Capital of $1,000,000
under the laws of the State of California and REQUIRING NEW OFFICERS, offers an investment to two or three more men of ENERGY AND ABILITY, who will invest at least
$5000 and Services
each, ROYALTY AND SALARY.
Gilt Edged References
Box 8794, Tribune

W. F. O'BANION
458 Ninth Street

Rooming Houses and Business Chances.

If you want to buy, sell or trade your business, see me before doing so. Always have buyers.

W. F O'BANION
458 Ninth Street
OAKLAND

A SALOON, the best buy in Oakland, for $1750. Fuller, 1115 Broadway.

A PARTNER wanted in a good paying bakery with $1500; must be honest and sober, references Box 8912, Tribune

A GOOD pedlar's vegetable wagon and team for sale Owner retiring. 1830 West st.

FINE butcher shop for rent in good location. Inquire 251 6th st.

FOR SALE—Confectionary store in best location in Berkeley. Address E. P. Baker, 2165 Shattuck.

FRENCH laundry for sale; on account of sickness. Inquire of P. Lonpy, 1123 Railroad ave, East Oakland.

FOR SALE—Big bargain, restaurant doing business of $35 to $40 day with close attention can be increased; wanted quick buyer. Apply 612 12th st, East Oakland.

FOR SALE—Hotel business, lease and good will, over 100 rooms, big profits; long lease; active or silent interest; three per cent per month guaranteed; all or part interest. (Incorporated). Good hotel man preferred. Address Hotel, 1256 Broadway, Oakland, Cal.

A SALOON, central; receipts $60 per day; rent $70 per month; 3 1-2 years' lease; price $5500. Fuller, 1115 Broadway.

FOR SALE—Store, cor. 5th ave and 16th st, a snap, owner wishes to retire from active business, rent reasonable; 5 rooms with store; basement and barn G. Hoffmann

GOING East—Furniture of a 6-room sunny flat, must be sold; no reasonable offer refused. 700 Telegraph ave, cor 23d st

JOB printing office; must be sold on account of sickness; cheap. Box 8916, Tribune office.

ONE-HALF interest in well established roofing business for sale cheap. Call 1123 Oregon st., Berkeley, after 5 p m

TWO ENERGETIC MEN
as officers in newly incorporated Co.
With $5000
Has a future ahead for hummer; without a parallel in this State Largest bank on Coast for references
Box 8914, Tribune

$250—Notion, bakery and grocery store; 2 furnished living rooms; rent $16 Brookbank, 470 11th.

$275—Restaurant, fine location; rent $20, lease, good place for man and wife. Brookbank, 470 11th st

INVESTMENTS.

WANTED
One or More
Persons to join me in a subdivision proposition; large profits guaranteed; will net seventy-five per cent on investment. I invite the closest investigation. Don't overlook this if you mean business and want to make money.
Box 8858, Tribune

HOAG Rapid Press stock, 100 shares, $2 50 per, quick sale. P. O. box 311, Oakland.

$1 DOWN—Lots $1 per week in Richmond, on car line; abstracts free with every deed; open Saturdays till 8 p. m.; no interest, no taxes. See Wm. Wenham, Room 20 and 21, 1068 Broadway. Phone Oakland 3050.

FOR SALE—A first-class candy store, centrally located; long lease, cheap rent; all necessary machinery; doing a prosperous business; reasons for selling, failing health of proprietors. Inquire at Room 215, Bacon block.

LOST AND FOUND.

AN old black purse containing money and other articles on San Leandro or Fruitvale roads. Finder may keep the money and return the purse to 605 Lincoln ave., Alameda or phone Alameda 420.

FOUND—A large brown Irish setter Owner please apply at 1676 Atlantic st

LOST—Sunday afternoon, ladies' gold watch, initials M W, between East Oakland and Broadway. Return office Reed, Black and Reed, Union Savings Bank building; reward.

LOST—Sunday evening on car from Fruitvale, a small black purse containing about 40 cents in change and a ring. Finder return to 1056 Broadway.

LOST—A gold watch and dragon pin, on Chestnut or 7th st.; monogram E. T. Return to 944 Chestnut st.; reward.

LOST—Ladies hand satchel on 8th st. car June 11th, about 3 o'clock p. m.; reward 1710 12th st.

LOST—Gold watch and pin Sunday on San Pablo ave. or Alcatraz; initials on back; little girl's keepsake; reward. Address 6457 Essex st, Oakland

LOST—Water spaniel, liver color, dog; white on breast, feet and tip of tail; suitable reward. Return to 1384 Broadway.

LOST—Monday noon on Washington bet. 11th and 13th sts., gold cross, reward. 993 Center st.

LOST—A passbook with the Hibernia Savings and Loan Society of San Francisco, in the name of Joseph Malcomson, No 152-223—267-1277. The finder will please return to bank. Unless same is returned within five days a new book will be issued to applicant.

LOST—Last Friday, small black and tan dog (female); very timid; suitable reward will be paid if returned to Mrs. M. Richardson, 1723 8th st.

LOST—Sunday on Maragu road, gold watch and fob; initials on fob, B. E. D. Reward for return to B. F. Drury, care S. N. Wood & Co.

LOST—Black cocker spaniel, short tail, white strip on breast, answers to name of Rover. Return to 2461 Prince st., Berkeley, or call up Berkeley 394, and receive liberal reward

LOST—Gold monogram watch fob initial J. E. N., Tuesday evening at 14th and Broadway. Liberal reward if returned to the Oakland Herald office.

When you find a lost article, advertise it here—and thus restore it to the owner or establish your own title to it!

UMBRELLAS AND PARASOLS

UMBRELLAS and parasols re-covered, repaired and cleaned. Embroidered parasols a specialty. Whittall Umbrella Fact'y, 606 San Pablo. Phone Oakland 2009.

NARROW Gauge Umbrella Factory, 405 14th st. Umbrellas and parasols made, repaired, recovered.

FOR SALE — MISCELLANEOUS.

A machine shop and patent gas regulator, $1600; regulator costs $3, rents for $6 yearly; reduce gas bill 25 per cent. Business established; chance to rent 20,000 in S. F. and Oakland.

M. GRIFFIN
1103 Broadway, at 12th st, Oakland.

A FINE fox terrier for sale, 1 year old, male; very reasonable Apply 1380 10th ave, East Oakland

ALMOST given away, storage pianos dirt cheap. Whitehead Storage, 405 San Pablo

CALIFORNIA Wood Turning Works—Turned and pressed art mouldings; composition and plaster caps, band sawing and planing. 610 2d st. Phone Oakland 2551.

FOR SALE—Two Jersey bulls. Box 8881, Tribune.

FOR SALE—Horse and wagon and good paying vegetable route; cheap; can be seen at 1519 1-2 Market st.

FOR SALE—First-class R. R. ticket to Chicago and Detroit; stopover privileges; ticket good July 31st. A. J. Sturgeon, 1062 56th st.

GOOD cylinder records cheap. 1575 Filbert st.

GOOD grocery business for sale on account of sickness Apply at 765 Castro st, Oakland

LAUNCH; 14 feet; $100, new. Box 8883, Tribune.

PARTIES desiring furniture, rugs, ranges, dressers, iron bedstead, mattresses of all kinds at just ½ what uptown stores charge, should come to the house of bargains, the reliable Oakland Auction Co., 403 Eighth st., near Franklin. Phone Oakland 4479.

SECOND hand lumber; doors and windows for sale at 10th and Jefferson sts.

SHED for sale, cheap. 602 Apgar st. See afternoons

SNAP—Variety store on electric line, near local station; bargain to quick buyer. 4715 E. 14th st.

TYPEWRITERS. Fox Visible $100. Blickensderfer $40 Mellink's Fire Proof Safes, Vertical Filing Cabinets; Inspection service, rentals, repairs, carbons; ribbons, office appliances Geo C. Bornemann Co., 11th and Clay, Oakland. 546 Market st, S. F.

THOROUGHBRED Fox terrier pups for sale. 664 57th street, Oakland, near Shattuck. Entrance Idora Park.

TWO great piano bargains, one a Weber Grand Western Piano Repairing Co, 5th st, bet Clay and Jefferson sts

$650—Piano to be sold at a great sacrifice; excellent condition; no reasonable offer rejected, no agents considered, opportunity of a lifetime. Box 8890, Tribune.

WANTED—MISCELLANEOUS.

DON'T sell your household goods until you see J Colman, 412 11st st, where you will realize more for it. Phone Oakland 3268

EASTERN party will pay more for second hand furniture than dealers Kindly address A B., Postoffice box 9

FURNITURE wanted—We will give you more for your furniture and household goods than you can get elsewhere. J. A. Munro & Co, 1007 Clay st, Oakland Telephone Oakland 4671 2320 Fillmore st., San Francisco. Telephone West 7628

HIGHEST prices paid for diamonds and old gold M P. Schoenfeld & Co, 40 San Pablo ave.

If you have an idea that "things are a little dull in this town just now," look over the advertisements—then "drop in" to some of the stores—and you will conclude that you must have had some other town in mind

IF YOU must have the most money for your furniture, merchandise, etc, call up Oakland Auction Co, Meysel & Meysel, Auctioneers, they will pay you the cash or sell on commission 403 8th st, at Franklin phone Oakland 1179

ROLL top desk in good condition cheap for cash J. T. Stone Co, 362 10th st

SET of bar fixtures, also cash register. Box 8874, Tribune.

UNCLE MORRIS BUYS
Gents' cast off clothing, etc Send postal MORRIS LEVY, 477 7th St

WANTED—Carpenter work in exchange for good automobile. Call up Oakland 6747 or 4562, after 6 p m.

WANTED—Polo pony for boy of 12 years. Address J. F. Conners, Tribune.

HORSES AND WAGONS

BEAUTIFUL big mare; standard bred Fast pace. 2862 Webster st, Berkeley

BOARDING business rigs wanted. Best of care, also business horses and buggys for hire at 1010 Franklin st

FOR SALE—Horse, eight years old, with harness and wagon, cheap. 2120 Grant st, Berkeley, Cal

FOR SALE—Camp wagon and harness and guns 1685 8th st West Oakland

FOR SALE—Camp wagon, A 1 laundry wagon Peterson 1814 San Pablo ave

FOR SALE—Surrey and harness $40 Apply Schaffer's Livery Stable, 8th st, bet Broadway and Franklin

FOR SALE—Young horse, cheap. 1170 7th st.

FOR SALE, cheap—Span of mares; 5 years old, well matched, work single or double, weight, 1050 lbs. each, standard bred 929 37th st, Oakland.

FINE horse for sale, suitable for doctor; 6 years old. 1180 E. 21st st Call after 6 p. m

FOUR wagon and driving horses, one span of black, 17 hands, fine drivers or surrey horses, at Royal Stable, 11th and Franklin, for sale Tuesday, June 11th.

GOOD horse for sale, $50 Mrs. M. Clark, 1020 East 31st st.

GOOD buggy; no rattletrap, $25 Apply 1922 Webster.

HORSE, harness and buggy for sale, cheap 1114 3d st

MY family driving mare, new harness and new surrey for sale R. H. McKaig, 1212 Broadway, Oakland

SMART top phaeton, fine condition; price $75, Hoffmeyer Academy, 59th st. Oakland.

TWO good, single-footer horses, suitable for ladies or gents, will drive in harness 1528½ Broadway, in rear Phone Oakland 8126

TWENTY-FIVE head of Oregon horses for sale at 24th and Telegraph, fresh stock and all broke to work. Ed. Martin.

WANTED—First-class, gentle family saddle pony 1062 1st ave, Oakland.

WAGONS and surreys—3 light delivery wagons and one new rubber tire cut-under surrey Inquire A. Schlueter, 1154-1160 Washington st, Oakland.

CLAIRVOYANTS.

MME AUGUST, formerly of 1149 Mission st., S. F., now at 1010½ Washington st., opposite Halo's. Clairvoyant and palmist. Truth or no pay. Readings 50 cents

MME. VON SWISS spiritual test medium, located at 1532 Broadway, Oakland. Readings daily, come and see her.

OAKLAND'S palmist and card reader; ladies 25c, gents 50c. 856 Broadway, Suite 17.

RIDING SCHOOL.

OAKLAND RIDING ACAEDMY.
Ladies, gents and children given careful instruction by Prof. Wm L Anderson of Kentucky Horses broke, trained and gaited; also boarded and sold on commission. 1628 Grove; phone Vernon 191.

FLUELESS AND ODORLESS GRATES.

Burns more air than gas.
Has absolutely no odor.
Costs less than ½ cent per hour.
Supplies its own oxygen.
When building, demand it.
HAMILTON GRATE CO.,
179 12th st

HOUSEMOVER.

W. R. McCARTT—Houses moved and raised. 961 39th st.; just East of San Pablo (K. R.) station. Phone Vernon 385.

MONEY TO LOAN

MONEY LOANED

On pianos, furniture, insurance policies, salaries or securities of any kind; no publicity, absolutely confidential; no waits or delays; money given same day as application is received; lowest rates, easiest payments; we charge no commissions; we are the oldest and largest company west of New York. Call, write, or phone

EASTERN BROKERAGE CO

1065 Washington street, rooms 20 and 21. Phone Oakland 6900.
Open Saturday evenings until 9 p. m.
Temporary San Francisco offices—654 Hayes street, near Fillmore.

MONEY

SALARY, CHATTEL AND REALTY LOANS

We are in the business to accommodate salaried employes, just on your note, without security or indorser. Business confidential. Repayable in small weekly or monthly payments. Money ready the same day you call.

THE STRINGER LOAN CO., Office No 2, THEO J STRINGER, Manager, Room 5, 1015½ Broadway, Oakland

Office No 3, SHADRACH STRINGER, Manager, Room 3, 1805 Fillmore st., San Francisco

LOANS TO WORKING PEOPLE

Are you employed?
Do you earn a salary or wages?
Do you ever need a little extra cash? Sometimes?
Then see us We make accommodation loans from $10 to $50 to working people just on note no other security necessary. Deal with an old established and reliable firm. There is a difference, as regards service, in whom you deal.

PACIFIC LOAN CO.
ROOM 305, BACON BUILDING.
11th and Washington Sts.
Open every day until 6 30 p. m.

MONEY

Are you in need of it? If so call on the largest and best loan company in Oakland, that will loan you money on your furniture, pianos horses and vehicles, etc at the lowest rates obtainable anywhere The property to remain undisturbed in your possession You can get the money the day you make application and without publicity Loans can be paid back in installments that suit the borrower You pay only for the time you keep it No charges taken out in advance You get the full amount asked for in cash If you owe a balance on your furniture pianos or other security call and get our rates We will pay it up and carry it for you as long as you wish All our business is strictly private Courteous treatment and honest dealings have made us the largest, best and most reliable company on the Pacific Coast

Household Loan Company
ROOM 7 MACDONOUGH BUILDING
Phone Oakland 6980 11th and Broadway, San Francisco office, room 70 509 Golden Gate ave, cor Polk st. Phone Market 339

If You Need Money
CALL AND SEE US
STAR LOAN CO.
267 Bacon Bldg Phone Oakland 3335.

Any lady or gentleman having steady employment can open an account with us without collateral mortgage or indorser Your business is strictly confidential, no unpleasant inquiries, private offices

Money to Loan on Oakland Realty
Apply Dan W. La Fortune
Rms 21-22, 906 Broadway

Established 1889—MONEY LOANED on Diamonds, watches and jewelry; private loan department, business strictly confidential

American Loan-Jewelry Company
909 BROADWAY.

Any amount on real estate.
AUSTIN
1015 BROADWAY

MONEY loaned salary people and others upon their own names without security, cheapest rates, easiest payments; offices in 59 principal cities, save yourself money by getting our terms first. TOLMAN, 787 Market st, San Francisco, formerly 558 Parrott Bldg.

LIBERAL loans on diamonds, jewelry, sealskins, furs, ladies' and gents' fine clothing, etc, banking rates; ladies' private offices; we have fire and burglar proof vaults on premises California's largest pawn brokers GOLDWATER'S LOAN OFFICE, Inc. 841 Broadway between 6th and 7th sts.

LUTTRELL & CO, 58-59 Bacon block, Loans on real estate Building loans.

FROM $100, any amount, any proposition, on realty DU RAY SMITH, 1015½ Broadway

OAKLAND LOAN AND TRUST CO.—Salary loans; established seven years. Room 25, 1003½ Broadway; hours 9-4.

DON'T borrow on salary until you see me F A Newton 613 Union Savings building

MONEY WANTED

PROMOTER needs $2000; will return $3000 within 60 days. Box 8896, Tribune

DRESSMAKING

BUTTONS and button holes; accordion and fancy dress pleating, sunburst and all kinds combination pleated skirts; ruchings, pinking California Pleating Co, 405 11th st

COATS relined 75c, skirts rebound 35c; suit alterations, reasonable prices. 457 26th st, Oakland

FRENCH accordion and side plaiting, box plaited, ruchings pinking. Latest sunburst skirts Plain and combination buttons to order Oakland Plaiting Parlors, 1107 Jefferson st, opp. High School

McDOWELL dressmaking and millinery school, oldest and most reliable; patterns cut to order 1018 Washington st. Evening class

PERCIVAL Dressmaking School diplomas given. 1065 Washington, over Lace House

STANDARD—Dress cutting academy; tailor system taught. Miss Strauch, Manager, 514 13th st.

WILL do first-class dressmaking by day at your home. 477 10th st., Oakland.

CARPET CLEANING.

CARPETS cleaned on the floor without taking up, sanitary, destroys fleas, moths and germs, makes old carpets look like new, free demonstration; lowest prices 661 Broadway; phone Oakland 8798.

CARPETS cleaned and relaid; refitting especially, all work guaranteed; phone C. L. Holland, Oakland 2071.

OGDEN & PITKIN—Carpet layers and cleaners. 1064 Market. Oakland 9259.

STICK to the old reliable firm: Alameda County Carpet Cleaning Works, 612 2d st., phone Oakland 7034.

LAUNDRY.

JAPANESE TOKYO LAUNDRY—Formerly 429 Francisco st., S. F., now located 1734 Filbert st., Oakland. Phone Oakland 2352

HOUSES AND ROOMS WANTED.

A FIVE-ROOM flat or cottage wanted at 25 rent. Box 8878, Tribune.

A MAN and wife will pay $25 rent for 5 rooms furnished. Box 8877, Tribune.

To try to sell property or to find tenants BY THE USE OF A PLACARD is to trust your business affairs and interests to CHANCE. To use the classified ad columns is to practically eliminate chance from these things.

WANTED—By August or September, unfurnished house of from 16 to 20 rooms; first-class location and condition; responsible party; best references. Box 8308, Tribune.

WANTED—Furnished house or housekeeping rooms by reliable party; references. Address 1447 Webster; phone Oakland 3121.

WANTED, personally, 7 to 9-room modern dwelling; driveway necessary; must be reasonable; will pay cash; if furniture desirable will buy everything. Answer box 8871, Tribune, stating full particulars, price, location.

WANTED—By reliable young couple, small, modern bungalow or flat; $30. Box 8830, Tribune.

WANTED—To rent a small space for sale and display of gas fixtures, with at least one window. Box 8852, Tribune.

WANTED—Furnished rooms by gentleman and wife, one or two comfortable nicely furnished rooms; private family preferred, centrally located; references. Address P. O. box 511, Oakland.

WANTED—To lease, new six-room house Oakland or Berkeley, near Key Route; rent reasonable. Address with particulars, box 8894, Tribune.

FURNISHED HOUSES FOR RENT.

A NEAT 6-room cottage, well furnished, including piano, $37.50. 486 24th st.

FURNISHED 6-room cottage; reasonable. 2222 Ardover, between 31th and Edward.

FOR RENT—Furnished house, near in; reliable parties only. Apply Keller Candy Co., 473 12th st.

FOR RENT—12-room house, completely furnished; best location; rent reasonable; 3 or 4 months. Phone Oakland 1228.

FOR RENT—Furnished; parties going East for 5 months, wish to rent their modern home, 6 rooms and den to desirable parties; on Santa Clara ave., near Vernon, worth $75; offer desired. W. M. Kreiss, 954 Broadway.

FOR RENT—A five-room cottage, completely furnished, including piano; large yard, close to Key Route and electric cars; rent $45. 758 44th st., phone Oakland 5995.

FOR RENT—New 4-room house; partly furnished, near West Berkeley; $16.50. Box 8888, Tribune.

$12.00—One-room cottage; earthquake proof, nicely fitted for 2 men.
$8.00—One room cottage; nicely fitted for 1 man.
210B 11th st., 4 blocks east of Broadway.

FOR RENT—Completely furnished, from June 1, 1907, to October 1, 1907, 8-room bungalow in Piedmont, large yard; fine view; $100 per month; references required. Wickham Havens, Inc., 1212 Broadway, Oakland.

GRAND st., 112, Alameda—Furnished residence of ten rooms, Richmond and gas ranges; water heater, modern plumbing; fine grounds cared for; Jap's room; barn for horses and automobiles; $100 per month; reduction with lease.

HOUSE of 6 rooms; completely and artistically furnished; charmingly located in Piedmont district. Call or address 427 Adams st.

SEVEN-ROOM furnished house for the summer, $55; new, modern. 1809 Shattuck ave., Berkeley.

TO LET when school closes, new fur. 5-room cottage, $26; central. Box 8876, Tribune.

TO LEASE—Furnished, $150, 12-room house; 2 bath rooms; furnace; gas and electricity, modern in every way; large and attractive grounds; within 8 minutes walk to 46th st. Key Route station; convenient to street car lines. references required. Apply J. B. Dyer, 1257 Jackson st.

UNFURNISHED HOUSES FOR RENT.

EIGHT room house; modern; for rent; carpets and furniture can be bought very reasonable if desired. 616 Telegraph ave.

FOR RENT—House of 11 rooms and 2 baths; would suit some person to run a boarding and rooming house as there are 6 or 7 boarders to start with. Apply northwest corner of Market and 36th sts.

FOR RENT—6-room cottage with bath; 4th house east of Oakland ave. on Sunny ave. Key on premises, between the hours of 10 and 5.

FOR RENT—5-room modern cottage with basement; close in. Apply owner, 590 28th st.

FOR RENT, $35—Modern cottage of 6 rooms, 1076 56th st. High basement; 2 blocks from S. P. Co.'s depot, 100 ft from San Pablo ave. car line. Key next door, or phone owner, Oakland 2195.

FOR RENT—A house of 7 rooms, with yard; rent $3̣. Call at 571 E. 17th st., Oakland.

FOR RENT—Unfurnished, large, sunny 8-room house; newly renovated; hot water heating, gas, electricity, garden, fruit trees, on 19th st., between Telegraph and San Pablo; adults only. Call 539 19th st., between 1 p. m. and 4 p. m.

NEW cottage for rent: Newton st. and Hanover ave., Peralta Heights. Tel. Merritt 3883.

SEVEN-ROOM modern cottage, at 1516 8th ave.; no small children; rent $32.50. Key at 617 East 12th st.

SIX-ROOM house; all modern improvements; for rent $40. 1062 Oak st.

TEN-room house for rent at 862 Harrison. Apply at 277 5th st.

THREE new modern 5-room cottages in Oakland $25. Box 8875, Tribune.

UNFURNISHED bungalow; 4 rooms, $25. 854 Jefferson st.

$25—BEAUTIFUL 4-room bungalow; new, modern, artistic; choice neighborhood near local train, E. 15th st. and Fruitvale ave. Telephone Merritt 3170.

$30 and $35 per month each, two modern six-room cottages. R. E. Blodgett, 1108 East 15th st.

STORES AND OFFICES FOR RENT.

DESK room for rent, $5 per month; new, elegant, convenient office with phone. Call room 15, 525 13th st.

FOR RENT—Half of large store 110 feet deep; long lease; cheap rent. 528 Telegraph ave. J. Hay Smith.

FINE butcher shop for rent, in good location. Inquire 251 6th st.

LARGE sunny front suites for offices. Inquire Juanita Hotel, 322 San Pablo avenue.

NICE office room with use of rolltop desk, $10 per month. 317 San Pablo.

OFFICE for rent, 8x14; good location. 360 20th st.

FOR RENT—MISCELLANEOUS.

BAY-WINDOW room facing Broadway, 1st floor; desirable. Apply room 6, 2d floor, 418 11th st.

FOR RENT—To responsible party, household furniture. 818 Athens ave.

FOR RENT—New stable and loft; 4 stalls; large carriage room; carriage wash, gas etc.; 3 blocks from business center; could be used as auto garage. Apply 714 14th st.

[illegible] basement for storage for rent. [illegible]

FURNISHED ROOMS TO LET.

AA—NICELY furnished front room in strictly private family; best location; references required. 203 12th st.

A REASONABLE room for working woman. 751 14th st.

AT THE CLAY—Corner 15th and Clay, rooms 25 cents to $1.50 per day. Weekly rates. Bath; phone Oakland 1292.

Berkshire Apartments

2304 Telegraph ave., Berkeley. Select two, three-room housekeeping suite; private bath; hotel conveniences; reducer summer rates. Eugene Botts.

BROADWAY, 1309, Alameda—Large, sunny front room; suitable for 1 or 2 gentlemen; 3 minutes from station.

"CASA LOMA."
Two and three room furnished apartments with private bath. 2312½ Telegraph ave., Berkeley.

CENTRAL HOUSE, 1735 7th st.—Furnished rooms, $2 per week and up.

CENTRAL HOTEL, 616 12th st.—120 modern rooms from $2 to $7 a week; 50c and $1 a day; hot water; baths.

DESIRABLE sunny room, central; very reasonable; 1 block to Broadway. 1437 Franklin st.

ELEGANT, large, sunny, bay-window room, with two beds. 572 10th st.

ELEGANT furnished rooms at The Doric, 914 Castro st. References.

ELEGANT large sunny bay-window room with 2 beds. 572 10th st.

ELEGANTLY furnished rooms at 1155 Madison and at 1271 Jackson. Garage or stable.

ELEGANTLY furnished rooms in private home. 20th and Harrison sts.

FOR exclusive, quiet, newly furnished rooms by day or week; try The Bronx, 608 Fourteenth st.

FURNISHED rooms for rent; suitable for men. 726 15th st., cor. Brush.

FURNISHED rooms, near Key Route Inn; private house; gents preferred; $15 and $18 per month. 1531 Franklin.

FILBERT st., 1132—Sunny front room for two gentlemen; rent $15; single rooms for housekeeping.

FOR RENT—Newly furnished rooms. Apply 1230 Linden st., near 22d st. Key Route, Oakland.

FURNISHED room for gentleman, $8 per month; private house. 763 Clay st.

FURNISHED rooms. 712 19th st.; phone Oakland 7192.

FURNISHED two and three room apartments. "Dundas" apartments, 308 San Pablo ave.

FURNISHED front room; bay window; hot and cold water; bath; gas; phone; gentlemen preferred. 1662 Webster st.

Golden West Hotel

N. W. cor. 8th and Franklin sts.—Just opened and centrally located; hot and cold water in every room; electric lights; 50c to $2 per day; special price for permanent; must be seen; open all night. A. VAYSSIE Prop.

HOTEL HOLLAND.
585-7 22D ST., cor of Grove, 1 block from Key Route station. New house, modern in every respect. Rooms can be reserved June 5th. C. W. Phillips.

HOTEL ARLINGTON.
Ninth and Washington, elegant rooms, single or en suite; special rates to families, travelers and transients; American or European plan.

HANDSOMELY furnished sunny rooms; 2 blocks from business center. 714 14th st., phone, baths, and unfurnished.

LARGE front room, suitable for two men, for rent very reasonable. 1270 7th st., near Adeline.

LARGE front room, suitable for two gentlemen; one block from Key Route. Apply 1511 Market st.

LARGE furnished, sunny room, suitable for two gentlemen; $3.50 week; gas. 751 Jefferson.

LUXOR—New and elegantly furnished rooms; 22d and Broadway; same block as Key Route station.

LAMB APARTMENTS, 120-122 11th st.; newly furnished, single and en suite. Phone Oakland 4104.

NEWLY furnished sunny front rooms, near Key Route and postoffice; reasonable. 1528 Broadway.

NEWLY furnished room at 524½ 16th st.

NICE, sunny furnished room for gentleman; $2.50 per week. 962 Center st.

NICE sunny single and double room; also housekeeping. 4610 Grove st.

NICELY furnished rooms, running water; gentlemen only. 604 17th st.

NEWLY furnished sunny rooms; suitable for one or two gentlemen. 857 Grove st., bet. 7th and 8th.

ONE large sunny furnished room for 1 or 2 gentlemen or lady employed during the day, convenient to Key Route and local. Call after 5 p. m. 906 61st st., Oakland.

ROOM in first-class residence; central; references exchanged. 663 11th st.

SUNNY furnished front room with or without kitchen. 1140 Filbert st.

SUNNY furnished rooms; gentlemen. 630 15th st.; close in.

SUNNY rooms for ladies; folding beds; electricity, bath, board near. 1825 Parker st., near Grove cars.

SUNNY furnished room; 35 minutes to San Francisco. 558 53d st., Oakland.

TWO clean, well furnished rooms; $18; gas, bath. 966 10th st. Phone.

THE EUGENIE, 566 22d st., near Grove—New and elegantly furnished rooms; baths, electric lights, telephone; spacious grounds; also housekeeping apartments.

THE GLOBE HOTEL.
13th AND BROADWAY, OAKLAND.
ROOMS FROM 50c UP.

TWO beautifully, sunny, furnished rooms in a new house, to let to lady or gentleman, reasonable. 605 Lincoln ave., Alameda.

THREE newly furnished rooms; two in a room; $10 a month for each person. 526 9th st., near Washington.

THE HARVARD—429 San Pablo, near Key Route; rooms day, week or month. Baths, telephone, etc. Transient. Phone Oakland 8989.

THE MODEL

The best rooming house in Oakland for the price. Single rooms $1.50, $2 and up; bed 25c. 325 9th St., near Webster.

THE ISABELLA

909 San Pablo avenue, cor. of Isabella. Newly furnished rooms and housekeeping suites from $4 to $8 per week.

THE LIVINGSTON

937 San Pablo ave., cor. of Athens ave.; 2 elegantly furnished corner, bay window suites; now ready for occupancy; also unfurnished; also unfurnished apartments.

THE MARYLAND—Elegantly furnished rooms en suite or single. 571 8th st.

THE PACIFIC—869 Washington st., bet. 7th and 8th. Furnished rooms; transient.

Vue du Lac Apartments

Most select in Oakland; beautifully furnished; also unfurnished; 3 and 4 rooms; sunny corner facing Lake Merritt. References. Third ave., E. 16th st.

VERY pleasant front room, near Key Route. 1509 Franklin st.

UNFURNISHED ROOMS TO LET.

FOR RENT—Five rooms and bath; newly papered and painted cottage. 1321 9th ave., East Oakland.

FOR RENT—Five rooms and bath; newly papered and painted cottage. 1321 9th ave., East Oakland.

FOR RENT—Three desirable unfurnished rooms; rent reasonable; references exchanged; adults. Apply 2204 Andover st., nr. 34th and Telegraph.

THREE or four unfurnished rooms for housekeeping at 618 15th st.

WHERE TO EAT.

THE BEST 15c meal in Oakland at the Imperial Restaurant, 475 Seventh st. Whatever's in market, you get here.

WHY do people flock to McLeod's HOME RESTAURANT AND BAKERY, 356 12th st.? Because pure foods, a fine chef and quick service are its attractions.

HOUSEKEEPING ROOMS.

A FURNISHED front room for housekeeping, $16 per month; also two rooms for housekeeping, $17 per month. 1330 Adeline st., between 16th and 18th.

BURCHARD Apartments, 1569½ Broadway. One newly furnished three-room apartment. Private bath; electric lights.

COMPLETELY furnished housekeeping rooms, gas range, running water, one block from business center. 1260 Franklin st.

COMPLETELY furnished housekeeping rooms to rent. 461 9th st.

FURNISHED housekeeping room for gentleman. 1724 10th st.

FURNISHED housekeeping rooms. 30 Telegraph ave.

FOR RENT—Two housekeeping rooms; must give good references. Inquire at 754 Telegraph ave.

FOR RENT—Two housekeeping rooms and bath, separate entrance. 109 5th st.

FOR RENT—A suite of 2 rooms furnished for light housekeeping; electricity, gas, telephone, etc.; $20; no children; fine location; good car service. 2222 Dana st., Berkeley.

FOR RENT—Furnished 3 rooms and bath, complete for housekeeping for two months; seven minutes to Key Route or S. P. local; or 14th and Broadway. Phone Oakland 7232.

FURNISHED housekeeping rooms; stove in kitchen for fuel and gas. 676 36th.

FURNISHED and unfurnished rooms for housekeeping. 328 Telegraph ave.

FURNISHED flat of 2 or 3 rooms for housekeeping. Apply at 1672 9th st., West Oakland.

HOUSEKEEPING rooms, 1803 Telegraph, cor. 34th st.; coal and gas.

HOUSEKEEPING rooms, children welcome; near local and Broadway. 915 Myrtle.

HOUSEKEEPING rooms with bath to adults only, reasonable. Apply 767 14th st.

HOUSEKEEPING rooms to rent; use of laundry and bath; reasonable rent. Apply at 413 19th st.

LARGE, sunny front room for light housekeeping. 1128 Filbert.

NEWLY furnished housekeeping rooms for rent; also sleeping rooms for gentlemen. 715 12th st.

NEW, clean furnished sunny housekeeping suite; close in. 1557 West st.

NICE sunny housekeeping rooms and and rooms for gentleman. 1211 Linden st.

OAKLAND ave., 52—Two furnished or unfurnished rooms, gas, bath. Phone Oakland 9139; $18 to $25; Oakland-ave. car., near 24th.

ONE or two housekeeping rooms; also one large sleeping room with the use of bath and phone. Call at 537 22d st.

SUITE of 3 back housekeeping rooms; furnished; cheap to right party for care of house during owner's absence. 1464 West st.

SUNNY housekeeping rooms; also furnished room for one or two gentlemen. 692 24th st., near Key Route.

TWO furnished rooms for housekeeping. 816 21st st.

TWO completely furnished rooms for housekeeping; near 22d-st. Key Route Inn. 563 21st st.

TWO furnished rooms for housekeeping. 816 21st st.

TWO clean sunny housekeeping rooms. 516 30th st.

TO LET—Furnished housekeeping rooms. 771 5th st., corner Market.

TWO nicely furnished housekeeping rooms, en suite or single, with bath, near Key Route; rent reasonable. 327 24th st.

THREE nicely furnished rooms for housekeeping; gas range; bath and stationary tubs; side entrance; nice location; private family; near Key Route. 697 Sycamore st., between San Pablo and Grove; price $25.

THE DORIC—Beautiful, large unfurnished front room, with small connecting room for housekeeping; private entrance; references. 914 Castro st.

TWO large furnished housekeeping rooms for rent; modern. 2102 Elm st., near 31st and Telegraph. Phone Oakland 2182.

THE ST. REGIS apartments ready for occupancy; a strictly first-class family hostelry just completed; S. W. corner 25th and Grove sts. Apartments furnished or unfurnished, of two, three or four rooms and bath; also single rooms. All the latest improvements, including hot or cold water, steam heat, electric lights and gas; no dark rooms in the house. References required.

UNFURNISHED and furnished housekeeping rooms; modern; specially sunny; gas; running water; choice neighborhood. 1278 4th ave., cor. E. 16th.

UPPER flat, 2 or 3 rooms, light housekeeping; adults. Apply Percival Dressmaking School, 1065 Washington st.

1014 7TH AVE.—At Clinton station, 2 or 3 furnished housekeeping rooms; bath; laundry.

FURNISHED FLATS FOR RENT.

A FLAT of four completely furnished rooms; clean linen supplied weekly. 2314 Hilgard; phone Berkeley 2567.

A THREE-room flat furnished. 1649 Market st., one block from Key Route.

FIVE-ROOM flat for rent furnished, cor. 19th and Brush sts. 730 19th st.

FIVE-ROOM flat for rent $20; furniture for sale cheap. 1270 7th, near Adeline station.

FLAT of 3 rooms furnished complete for housekeeping. 373 5th st., near Franklin.

FOR SALE—Five room flat, newly furnished on; car line; convenient to Key Route; rent $25. Call mornings and evenings. 276 24th st.

NEWLY furnished flat; also sleeping rooms for rent; all modern conveniences. Hughes & Robert, 2109 Filbert st., telephone Oakland 6631.

SIX large rooms, well furnished; 3 blocks from Key Route; terms reasonable. 826 38th st.; to lease.

SMALL furnished flat; all modern conveniences. 1662 10th st., cor. Campbell.

THREE modern, newly furnished rooms, bath, gas range and electric light; adults. 673 35th st.

UNFURNISHED FLATS TO LET.

A NEW lower flat of 5 rooms and bath. 2027 Grove; see at 650 30th st.

Belmont Aparments

Telegraph avenue, near 38th street, two blocks from Key Poute Station; large sunny suites of 4 rooms, bath and laundry. Apply on premises afternoons. References.

FOR RENT—5-room upper flat, $22. Northwest corner 58th and Park.

LINDA VISTA; choice location; partly furnished flat; 5 rooms. Phone Oakland 6127.

THREE or four-room flat to let; adults only. Apply 1112 8th st.

MOVING AND STORAGE.

A. C. & W. B. SCOTT'S EAST OAKLAND EXPRESS—Furniture, baggage and piano moving a specialty. Office 412 15th st. Phone Oakland 6808.

BEKINS Van & Storge Co., Inc. Inspect our new brick warehouse. 24th and Market; largest vans for moving; first-class furniture packers. H. H. goods shipped to and from the east and south at reduced rates. 968 Broadway.

COOK-MORGAN Storing & Moving Co.—Furniture, pianos, merchandise, packing and shipping. Office, 503 14th st.; phone Oakland 3235.

LYON STORAGE AND MOVING CO., Packing and shipping. 468 11th st., Oakland.

WE ARE amply prepared to store your pianos and furniture in iron warehouse at reasonable rates.
F. F. PORTER, 466 8th st., phone Oakland 1990.

LOCKSMITHS.

THE LARGEST and best equipped key shop in Oakland; work and prices to suit. 356 Clay st. Phone Oakland 6717.

ROOMS AND BOARDING

A LARGE, sunny front room in private family, with board in select location; 5 minutes' walk to 14th st. and Key Route depots; gentlemen only; $25 each. Phone Oakland 2965.

A—LARGE sunny rooms, running water, etc. 1368 Webster st.

BOARD and rooms for two; large sunny room; running water and bath; private family. 1417 Grove.

FURNISHED rooms and first-class board for four gentlemen. 912 Filbert st., bet. 8th and 10th sts.

LARGE, sunny room with board for two people who would appreciate good home cooking and clean, well kept rooms; every convenience; price reasonable. 2906 Hillegass ave., Berkeley.

NEWLY furnished rooms with board; strictly first-class; centrally located; large grounds; special family rates, references. 914 Castro st., cor. 8th st.

NICELY furnished room with board; home cooking. Mrs. S. Wiener, 1353 Grove, NW. cor. of 17th st.

NICELY furnished rooms with board; for a couple or 2 gentlemen. 414 Edwards st., off Telegraph ave., at 35th st.

PALM INN, 534 25th st., Oakland—Family hotel; large airy rooms; beautiful location near Key Route station; 30 minutes to San Francisco.

PLEASANT front room, running water; first-class board. Call at 1112 Alice bet. 12th and 13th sts.

ROOMS with Board, 1302 Jackson Street.

ROOM and board for 2 gentlemen; $6 per week. 558 38th st.

ROOM with first-class board $6.25 up. 272 11th st.

ROOM and board; at 535 Hobart st. Telephone Oakland 4072.

ROOM and board with bath and phone; walking distance. 1012 Telegraph ave., near 26th.

ROOMS with board. 1303 Franklin st.

ROOMS and board for ladies; use of telephone and bath. 535 Hobart st.

ROOM and board. 1076 11th st.

ROOM and board. 480 26th street.

SUNNY room for gentleman; two meals; $25. 1305 Broadway, Alameda.

SUNNY newly furnished room; running water; with good board; home cooking, for one man; very reasonable. 622 19th st., bet. San Pablo and Grove.

SUNNY well-furnished room for 2 gentlemen; also single room with board in refined Parisienne family. 1052 Jackson st.

SOUTHWEST corner Ninth and Madison streets; rooms and excellent table. Formerly The Plymouth, San Francisco.

THE AVONDALE

534 28th st., one block from Telegraph ave.; new house, newly furnished; beautiful dining-room; pleasant rooms, with all the latest conveniences; private baths; call bells; electric lights, etc. Phone Oakland 4589.

The "El Reposo"

FAMILY PRIVATE BOARDING HOUSE
Nicely sunny rooms, single or en suite; large grounds, delightful surroundings; splendid location, two blocks from Lake Merritt. Under new management; conducted strictly first-class; rates reasonable.
156 EAST TWELFTH STREET,
Northeast Corner Third Avenue.

THE ELWOOD, 592 Sycamore street, furnished rooms, with first-class table board; terms reasonable.

THE HUGHTON, 574 Sycamore st.—Family hotel, strictly first-class; suites or single; newly furnished; 3 minutes' walk to Key Route, 5 to City Hall; large grounds; garage; lawn tennis court.

WANTED—Two children to board; rate $15 per month; age 5 to 12; best of care. Address box 8787, Tribune.

HOTELS.

HOTEL ST. PAUL—Corner 12th and Clay, European plan; 200 furnished rooms; 75c to $2.50 day; $4 to $12 week; elevator.

SAN PABLO

No. 1007 San Pablo ave., cor. Mead; absolutely finest apartment house in Oakland; 1 to 5-room suites; rates most reasonable; 2 blocks to Key Route. Everything new and first-class.

THE ATLANTIC HOTEL

956 FRANKLIN ST., NEAR NINTH
Newly-furnished rooms, transient and permanent; modern. Tel. Oakland 2998.

THE STANLEY HOTEL

Corner 10th and Webster Streets.
Now Open! Large, sunny, modern rooms; must be seen! 75c to $2 day; $4 to $8 week; unequaled in city.
Phone Oakland 7424.

THE CLARENDON
855 Washington St., cor. 7th.
THE NEWLAND
852 Washington St., cor. 7th.
THE PORTLAND
462 Ninth St., bet. Wash. and Bdwy.
THE VICTORIA
861½ Clay St., bet. 7th and 8th
All under same management. 300 good rooms. Rates reasonable.
HENRY CAMMAS, Prop.

HOTEL GIBSON

The leading European hotel of Oakland; all modern improvements.
1016 Clay St., cor. 11th st.

JUANITA HOTEL

322 SAN PABLO AVE.
Comm'l and tourist trade solicited; all outside modern rooms, reasonable rates

TO LEASE.

TO LEASE
—BY—
PERKINS-BROMLEY CO.
Exclusive Agents
THE ENTIRE BUILDING, S. E. corner 14th and Washington street.

PERKINS-BROMLEY CO.
1 Telegraph Ave.
CORNER 16TH ST.

FOR SALE—Lease on inside property; 3 years to run. M. R. Steyer, 11th and Franklin.

PRINTING AND BINDING.

BEST work; prompt service; reasonable prices. R. S. Kitchener, 954 Clay st. Tel. Oakland 444.

SEWING MACHINES

White is King

Two machines in one-lock stitch and chain stitch; rotary or shuttle machines. Don't bother with your old machine; exchange it for a light running White. Machines rented and repaired.
White Sewing Machine Co.
Phone Oakland 1122. 470 11th St.

BARGAINS in sewing machines—New Home, $7.50; Domestic, $10; Davis, $7; Singer, $10; Cabinet Singer, $22. Victor talking machine, $15; Columbia, $10. Machines rented. J. Hay Smith, 528 Telegraph ave.

GARDENING

JAPANESE gardner; day work or contract. George, 330 E 12th; phone Merritt 3726.

MEDICAL.

DR. SYLVESTER'S Office.
517 23d st. (near Telegraph ave.)
Oakland, Cal.

Leading Specialist for Women.

Ladies—If you are suffering from any ailment peculiar to your sex, worried about your condition and need help, consult this famous specialist for the following reasons;

First—He is a well-trained physician and surgeon, with qualifications recognized by the highest medical authority and truly the only regular graduate specialist for women advertising.

Second—With his painless and harmless methods known to no physician but himself he gives you relief—at once—without drugs, needless operations or detention from your occupation.

Third—His broad experience, his 19 years of success without one single failure—with the most obstinate obscure and complicated cases, where all others failed, makes him the safest and surest man to consult when you need help.

Why suffer disappointment, pain, anxiety and endanger your life and health by employing quacks and self-styled specialists when you may have advice from a man eminent in the profession absolutely free of charge?

His fees are moderate and you can safely intrust yourself in his care and be assured of prompt and happy results.

Consultations sacredly confidential and a strictly private sanatorium when required.

Hours, 9 a. m. to 9 p. m. Open Sundays.
DR. SYLVESTER Offices:
517 23d st. (near Telegraph ave and Key Route), Oakland, Cal. Telephone Oakland 7901.

A GOOD home open for baby boy and girl; Maternity Villa, housekeeping rooms if desired; strictly private. 1116 8th st., Alameda.

DR. C. C. O'DONNELL, the renowned specialist of woman's diseases, is now located at 912 Devisadero st., S. F.

DR. EMILIE FUNKE'S Maternity Villa; strictly private and confidential; infants adopted. Call or write to 1416 5th st., Alameda, Cal.

LADIES, when suffering from any ailment consult DR. A. WHITE; the latest European methods; consultation gratis; results guaranteed. 516 9th st. Phone Oakland 5523. Hours 10 to 9.

MME. DR. E. SIMON, formerly of San Francisco, graduated midwife and electrician; ladies' specialist; treatment confidential. Office hours 12 to 3, 3120 Washington st., Fruitvale.

PHYSICIANS' DIRECTORY.

DR. FRANK SUMNER LOWELL—Chronic and nervous diseases. 1111 Washington st. Hours 2 to 4 p. m.

DR. F. W. D'EVELYN—Office, 2115 California street, San Francisco. Telephone West 1144; hours 1 to 3. Residence, 2103 Clinton avenue Alameda; telephone Alameda 150; hours, 9 to 10 a. m., 7 to 8 p. m.

DR. D. D. CROWLEY, 212-213-214 Central Bank building. Office hours, 2 to 3:20 and 7 to 8 p. m.

VIAVI.

A HOME treatment for mothers and daughters; booklet free; write for it. Viavi Company, 319-320 Central Bank Bldg.; phone Oakland 3253.

VALPEAU'S FEMALE PILLS.

VALPEAU'S female pills are sure; best regulating pills sold; price $2.50 by express. Osgoods' Drug Stores, Oakland.

HAIR GOODS.

20 PER CENT off switches, pompadours and coronet puffs until June 1st. Everything in theatrical wigs and make-ups. Chas. Hoffman & Co., formerly of Goldstein & Cohn, S. F. 1165 Washington st. (upstairs). Specialty in children's hair cutting.

HAIR PHYSICIAN.

DR. M. M. CARTER, hair physician—Diseases of head and hair treated; scalp and facial massage, shampooing and manicuring. Rooms 67 and 68, 1065 Washington st., phone Oakland 3204.

CHIROPODISTS.

CHIROPODIST—Dr. Elizabeth Johnston, chiropodist and electric needle specialist. 1309 Broadway or 12 Telegraph; phone Oakland 1835.

INVALID CHAIRS.

SOLD, renter, exch'd; mfr. Eames Tricycle chair, 1808 Market, S. F. Fell 9911.

EDUCATIONAL AND MUSIC.

BANJO, mandolin and guitar studio. Prof. Palmer, 460 13th, st. priv. lessons.

BELLE MYERS—Piano Studio. 1018 Washington st. Rooms 10-11. Southeast corner.

CARICATURE, NEWSPAPER AND MAGAZINE ILLUSTRATION.
New classes open May 1st, under the direction of H. M. FRECK, Monday, Wednesday and Friday evenings.

HEALD-DIXON BUSINESS COLLEGE, 16th and San Pablo ave.

ENGINEERING—Civil, elec., min., mechanical, survey, assay; day, eve.; est. 1864. Van der Naillen School, 5100 Tel. ave. Oakland.

FISK Teacher's Agency. 414 Studio Bldg., Berkeley. Free registration during June. Parents advised about schools.

HEALD'S Business College, 16th and San Pablo ave., Oakland, and 1451 Franklin st., S. F.

OAKLAND SHORTHAND INSTITUTE
A high-grade private school that specializes in shorthand and typewriting. 1065 Washington St., over Lace House.

Ringnalda Normal Institute

Special preparatory for Alameda Co. teachers' examination. Examination commences June 17, 1907. Register NOW. 262 Bacon Block, phone Oakland 3409.

PRIVATE INSTRUCTION

Given by experienced lady teacher in English branches of both private and public school work; terms moderate; best of references. "I," 380 Fairmont ave., Oakland.

PAINTING AND DECORATING.

W. S. SHERWOOD

From Ohio.
Painting, paperhanging, decorating, graining, natural wood finish, tinting a specialty. Beulah Heights postoffice, by way of Mills College P. O., phone Merritt 574.

FURNITURE FOR SALE.

Pay us a visit at the store where Maggie furnished her home. 621 San Pablo Ave., bet. 20th and 21st. Special bargains in dressers at prices that can't be beat.

FOR SALE—Furniture of 5-room flat; almost new; rent reasonable. 959 14th street.

FOR SALE—Piano; cash terms; must be sold immediately. Apply 1074 63d st.

FOR SALE—Cheap; new and elegant furniture five-room lower flat as a whole or separately. Call after 10 a. m. 2145 Grove st., Oakland.

FURNITURE for sale; owner goig East; everything must go. Call 548 33d st., phone Oakland 4786 for list.

FURNITURE, 6 rooms for sale, cheap; have to leave city. Box 8727, Tribune.

NEW furniture of 6-room flat cheap if taken quick. 72 11th st.

SECOND-HAND furniture at a private house; bedroom set; lounge and sideboard, etc., cheap. Call at 319 E. 9th st.

ROOMING HOUSES FOR SALE.

A. D. ATHERTON, Broker.

To Sell, Buy or Exchange any kind of business, see me before doing so.

Here is a good buy
10 Room house, close in, $28 monthly; lease; rent $40. Price.......... $650
14 Rooms; rent $36; lease. Price......$1500
14 Rooms and boarding; 23 beds, 18 months' lease; rent $50. Price.....$1150
17 Rooms; rent $70; clears $100. Price.$1600
8 Rooms; new furniture; rent $35; must be sold this week. Price... $600
30 Room house, good transient; no better house in Oakland, must be sold on account of sickness, come in and talk about this bargain.

A. D. ATHERTON. 466 8th St.

A-Big-Free-List-At-Our-Swell-Offices

M. GRIFFIN

1103 Broadway, at 12th St., Oakland.

—Our—Leader—Today—
$1750—reduced—from—$3000
It's a snap—new and bright and clean, and right at the center—3 rooms pay the rent—clear profit $247 last month.

$300

8 rooms, corner, near Grove; rent $35. Good oak furniture, electric lights in every room; wants larger rooming-house, income $61 from 5 rooms; price $300.

FULLER

Rooming-house broker, 1115 Broadway and 457 13th st. Phone Oakland 6355.

76 rooms;	clears $300 per month..	$ 1,500
20 rooms,	clears $100 per month..	1,150
12 rooms,	clears $150 per month..	800
28 rooms,	clears $100 per month..	850
11 rooms,	clears $100 per month..	850
7 rooms,	clears $50 per month..	750
9 rooms,	clears $100 per month..	1,000
10 rooms,	clears $150 per month..	1,000
23 rooms;	clears $125 per month..	2,500
18 rooms,	clears $150 per month..	1,600
16 rooms,	clears $125 per month.	1,800
11 rooms,	clears $200 per month.	1,500
15 rooms;	clears $125 per month..	1,500
25 rooms,	clears $200 per month..	2,100
20 rooms,	clears $200 per month..	2,200
28 rooms,	clears $300 per month..	3,500
28 rooms,	clears $200 per month..	4,000
16 romos;	clears $325 per month..	3,700
38 rooms,	clears $325 per month.	5,000
30 rooms;	clears $100 per month..	5,500
24 rooms,	clears $350 per month.	4,250
10 apartments,	clears $350 mo...	7,000
15 rooms;	clears $250 per month.	3,500
38 rooms;	clears $500 per month.	6,500
13 rooms;	clears $225 per month.	3,000
112 rooms;	clears $1700 per month.	20,000
25 rooms;	clears $200 per month..	3,000
32 rooms;	clears $350 per month.	3,500
19 rooms;	clears $150 per month..	1,100

If you wish to buy or sell don't forget FULLER.

SUCCESSORS TO H. C. DECKER.
"RUDY & SPILKER,
915½ Washington st., cor. 9th.
Oakland, Cal.........Phone Oakland 7794
Rooming houses, apartment houses, hotels, flats and business chances for sale or exchange.

18 rms.;	boarding and rooming.....	$1100
9 rms.;	$300 cash; bargain at......	650
8 rms.;	a splendid buy	450
10 rms.;	good furniture; close in......	575
32 rms.;	hotel and bar	8000
9 rms.;	central; half cash........	325
12 rms.;	good location; rent $45.....	1100
25 rms.;	transient, splendid buy at..	2300
49 rms.;	transient; a money-maker.	6000
18 rms.;	good location, a snap for..	900

For particulars regarding above list and many other good bargains, see
RUDY & SPILKER,
915½ Washington St., Oakland.

HOUSE, 9 rooms; newly furnished, must sell before July 1st; make offer, locals and Broadway. Box 8903, Tribune.

SUNNY, central ten-room house to lease; furniture for sale at sacrifice, choice locality for private boarding and lodging house. 678 18th st., near Grove.

DAY AND CONTRACT WORK

ARE YOU GOING TO BUILD?
The new way of building cheap, yet good, will interest you. W. H. Porter, 1457 Grove st. Phone 283 Vernon.

A FIRST-CLASS mechanic wants to figure on cottage or small flats, sketches furnished; will contract carpenter work or contract job complete. Address box 8774, Tribune.

A. J. BONDREAU, carpenter and builder; jobbing, store and office fixtures. NE corner 8th and Harrison sts.

ALL kinds of cement work done. Walks a specialty. Oakland 9.12. Residence 157 8th st. city. A. R. McCuen & Co.

BEFORE letting the contract for your new home, get a bid from J. P. Mortensen, 801 E. 21st st.

CARPENTER will figure new or old work, hustler, references; if you want satisfaction see me. Box 8889, Tribune.

CONTRACTORS', Court and employes bonds. Fuller, 1115 Broadway; phone Oakland 6355.

CHAMPNEY & SCOTT,
General repairing, painting, paperhanging, plastering, cement, glazing, key fitting, shades and carpenter work. Telephone Berkeley 4652.

CORBETT, Contractor — Jobbing and store fitting a specialty. 1114 Franklin st. Phone Oakland 8642.

CHIMNEY, mantle or other masonry work. 855 Clay, phone 6717 Oakland.

FOUR and five-room houses, built all complete for $800. Call and see sample house and get an estimate before building. N. W. Kleyn Schoorell, 2105 Peralta ave., Fruitvale.

JAPANESE Daywork Co.—For all kinds of general housework. 1118 Franklin st. Telephone Oakland 1176.

OAKLAND ROOFING AND PAINT CO., (Inc.), now at 1788 Telegraph ave. General painting and roofing. Phone Oakland 3932.

TODD & LUCAS—Carpenters and builders, prompt work. Office 425 15th, phone Oakland 366.

WANTED—By carpenter, day or contract work, estimates given; build while material is cheap. D. Lake, 1263 8th st.

MASSAGE.

DR. MAUD INMAN—Vacuum developing. 456 8th st., room 4, near Broadway.

ENID MAURICE—Massage. 913 Broadway. Room 2.

FLORENCE CUMMINGS—Alcohol massage and tub baths for both sexes. 362 5th street.

FRANKIE WILLIAMS of San Francisco. 1241 Broadway, rm. 5, to the right; massage.

LULU CIRCLE, scientific massage for men and women. 903 1-2 Washington, room 11.

LOU CARTER, alcohol massage. 913 Broadway, rooms 3 and 4.

MAGNETIC massage. 508 8th st., rooms 2 and 6, Frankie Relyea.

MISS FRANKIE RELYEA, magnetic massage. 508 8th st., rooms 6 and 2.

MME. MONTAGUE—Genuine magnetic massage and electric treatments for both sexes; select patrons only. 906 Washington st., room 5.

MISS NORWOOD, alcohol massage, room 15, Pacific House, 869 Washington st.

MISS HASTINGS—Magnetic and alcohol massage. Room 2, 869 Washington st.

MISS CLIFFORD, alcohol massage. 419 6th st., suite 11.

TUB baths and scientific massage. Suite 23, 530 Thirteenth st.

DETECTIVES.

MANNING'S Detective Agency, room 36, 855 Broadway; best of references; phone Oakland 2669.

PROPERTY WANTED.

PIECE of improved land, up to two acres, with or without house; convenient to cars or local; must be cheap for cash. Owner only. Box 8922, Tribune.

SAN PABLO AVE.—Wanted, 25x60 feet, between 40th st. and Broadway. Price must be right for cash. Box 192, Berkeley.

HOUSES FOR SALE.

"A Hint to the wise is sufficient."

M. GRIFFIN

1103 Broadway, at 12th st., Oakland.
Offers you bargains in real estate.

BUNGALOW—3 rooms, lot 25x100; close in; $1600. Owner 803 Brockhurst st. Phone Oakland 8924.

BARGAIN and easy terms—$1,000 cash, balance in 4 years; house 7 rooms and bath, lot 40x150, shrubbery. 1170 E. 16th street.

FOR SALE—A cozy, modern 5-room cottage with high basement which can easily be converted into 2 flats, on 23d st., bet. Grove and Telegraph ave., close to 22d st. Key Route station. For information call at 664 Telegraph ave.

FOR SALE—A modern 5-room bungalow; new, easy terms. Apply owner, 315 Orange.

FOR SALE—A new 6-room, 2-story house in Linda Vista. Apply owner, 315 Orange st.

FOR SALE—I want to sell my six-room colonial house; gas, electricity; open plumbing; large lot on 33d st., near Grove, $4800; one half cash. Address box 8901, Tribune.

FOR SALE—I have a new cottage on a hill in the warm belt in Fruitvale; a 50-foot lot; electricity, bath, stationary tubs, all connected with sewer; 1-2 block to car line for $2500; $800 cash, balance monthly. Address box 8924, Tribune.

FOR SALE—Fine, well-built modern cottage of 5 rooms, bath and high basement; beautiful grounds; lot 50x100. Inquire on premises. 701 34th st.

FIVE-ROOM cottage, 879 Walsworth ave., near Pearl, large lot, 37 1-2x200.

FOR SALE—Beautiful new house of 7 rooms, in East Oakland; deal direct with owner and save money. Address, C. J. N., box 5, Mills College P. O., Calif.

FOR SALE—Modern 5-room cottage; lot 37½x115 driveway, barn all modern improvements. Price $4400. See owner. 468 34th street.

FOR SALE—Or lease, new, modern five-room cottage, high basement; corner lot, panoramic view, near cars. $3350; cash $450, balance like rent; lease $30 per month. See owner on premises. 1219 East 26th st., corner 25th ave.

FOR SALE—In Berkeley, new house, 6 rooms; hardwood floors; accessible; best neighborhood. Apply Owner, Box 136, Berkeley.

FOR SALE—New houses, 4 to 6 rooms; price $2000 up; small cash payment; balance same as rent; near transportation. Box 5859, Tribune.

SUMMER cottages for sale or rent, choice lots and other property. Write E. B. Collins, Box 26, Ben Lomond, Cal.

913 18TH ST.—Lot 50x112, 6-room house; latest improvements, store room and barn; income $55 per month. Owner 840 West. Price $5000.

LOTS FOR SALE.

Lots $200 to $400

New Townsite. Oakland's most attractive residence suburb, 25 minutes from Broadway, macadamized streets and all improvements free, excursions daily, free to everyone. Write at once for further information. Box 8906, Tribune.

Oakland's Newest Residence District

Only twenty-five minutes' ride from First st. and Broadway, lots $145 to $250; 10 per cent cash, $5 monthly. No interest, no taxes, macadamized street, cement walks, sewer, city water, shade trees free. Address Box 8960, Tribune.

CHEAP lots for sale in beautiful High Street Terrace. The Key Route have just surveyed right through this tract for their San Jose line. When this is through, these lots will double in price. Prices now from $75 to $300, small monthly payments. M. T. MINNEY CO., 1059 Broadway.

SNAP for cash, two choice lots; 40x150, head of Oakland ave., Piedmont; fine view. Owner Tilston 1176 E. 15th st.

FOR EXCHANGE

TO EXCHANGE.
14 ACRES fruit ranch, prunes, pears, apricots and almonds. All in full bearing. About 60 miles from Oakland. In one of the richest fruit countries in the state. Plenty of water on the place. Will trade for any kind of real estate in Oakland or vicinity. E. O. Farley, 361 12th street.

WILL trade pair of flats renting $30 each per month splendid neighborhood, close in, for dwelling 7 rooms for home; also will take dwelling furnished if suitable and desired; state full particulars; size of lot, if room for driveway, price, location. Answer box 8922, Tribune.

MUSICAL INSTRUMENTS.

WE have to offer several bargains in second-hand and slightly used pianos, including most all the standard makes; one Steinway, $125; two Knabes, $80 and $96, four Fishers, $45 and $110; one $16, two $30; one Decker & Son, good as new, $95; one Singer second-hand, $275; one Heine, used 5 years, $250; ten squares, including most all the standard makes, from $10 to $25. Heine Piano Co., 469 20th st., between Broadway and Telegraph; phone Oakland 6396.

PIANOS.

PIANO, small square Chickering, $25; a bargain. 1156 14th ave.

ATTORNEYS-AT-LAW.

ALEX. Murdock—General law business. 46 Bacon Building, Oakland.

A. A. MOORE, attorney-at-law, 15 Second St., San Francisco.

D. A. KNAPP—Attorney and counselor at law. Office 952 Broadway. Phone Oakland 8647. Residence phone Berkeley 3130.

STANLEY MOORE, attorney-at-law, 15 Second St., San Francisco.

BEN F. WOOLNER, Attorney and Counselor-at-Law and notary public, 1003½ Broadway; rooms 7 and 8.

L. S. CLARK, Atty.-at-Law, 851 Jackson st.; consultation free. Open evenings.

B. H. GRIFFINS, Attorney-at-Law, U. S. Bk. Bldg., Oakland; tel. Oakland 661.

CLINTON G. DODGE, rooms 15 and 16, 906 Broadway.

FREDERICK E. WHITNEY, Attorney-at-Law, 957 Broadway; rooms 17 and 19; phone Oakland 4878.

GEO. W. LANGAN, 202-203 Bacon Block; phone Oakland 1431.

GEORGE E. DE GOLIA, 957 Broadway, northwest corner of 9th st., Oakland; room 2; telephone Oakland 88.

HAROLD L. MARTIN, Attorney-at-Law, room 51, 969 Broadway.

HARRY W. PULCIFER, Attorney-at-Law, 957 Broadway; rooms 22 and 23.

JOHNSON & SHAW, law office, 959 Broadway; rooms 49, 50 and 51.

LAW OFFICES of J. L. Smith, formerly S. F., now 1117 Washington st., Oakland; phone Oakland 3606. Residence phone Spruce 562.

MELVIN C. CHAPMAN, Attorney-at-Law, 957 Broadway.

NYE & KINSELL, Attorneys-at-Law, 861 Broadway.

SAMUEL BELL M'KEE, Attorney-at-Law, U. S. Bank Bldg., Oakland, Cal.

SNOOK & CHURCH, Attorneys-at-Law, 906 Broadway.

WILSON & WILSON (Mountford S. Wilson and Charles H. Lovell), Attorneys-at-Law, 1360 Webster st., corner Pine, San Francisco.

REAL ESTATE.

A. J. SNYDER
REAL ESTATE BROKER AND DEALER
901 Broadway, cor. 8th St.

$2300
Cozy, comfortable little cottage, near Piedmont ave., within walking distance of the Key Route station, adjacent to Oak Park Tract.

$3000
New Queen Anne cottage, 5 rooms and bath; lot 30x125; convenient to the car lines, nicely situated on high ground. Can be had for $800 down, and $30 per month.

$3250
Brand new cottage, 5 rooms and bath; on a corner, 1 block from the car line; lot 33 1-3x100. $400 cash and $35 per month; or $500 cash, and $30 per month.

$3650
Cottage of 5 rooms and bath, new and modern; on a lot 40x135, close to the Grove st. cars, 3 blocks from the Key Route station; located on 53rd st. $900 cash, and balance at $30 per month.

$4000
A good cottage on 24th st., between Telegraph ave. and Broadway; 30x119; 6 rooms and bath; will easily rent for $40 per month.

$4300
Beautiful 6-room home in East Oakland Heights, on lot 55x125, close to the car line, and only two blocks from the proposed Key Route Extension to Fruitvale. This is an attractive place, and should readily sell at an advance on the completion of the Key Route line.

A. J. SNYDER

Geo. B. M. Gray
454 9th Street

$300
Per front foot; fine Telegraph ave. business corner; adjoining property held at $500 per foot; this is a snap and is without a doubt the best buy in town.

$8500
Large 9-room house, laundry, furnace, etc.; excavated basement; lot 37½x100; 3 blocks from the business center; lot alone worth $10,000, offered at this price for a few days only.

$4000
Fine 6-room cottage on lot 50x100, on 32nd st., near West; could not be duplicated for anywhere near this figure.

$1650
Four-room cottage, bet. Telegraph and Grove st., near the Key Route; lot 33 1-3x100.

$1400
New 4-room frame house; lot 25x100; near car line and close to 23d ave. or Fruitvale stations.

$1100
35-ft. lot, sunny side of street, near Key Route, bet. Telegraph and Grove st.

Geo. B. M. Gray
454 9th Street

TO LEASE
Finest Location in Oakland for Wholesale House, Cafe, Bank or small Manufacturing Concern

GOOD ELEVATOR SERVICE, LARGE BASEMENT, AMPLE LIGHTS.

CORNER BUILDING, MODERN IN EVERY PARTICULAR, SIDEWALK ELEVATORS, 8200 SQ. FEET, 1ST FLOOR; 4000 SQ. FEET, BASEMENT.

Reasonable to right party Address, CASHIER, Tribune

H. Z. JONES
458 9th St.

$40 Cash, $5 Monthly—Large lot, near cars, schools, etc.; 60x300, fenced; on 90 ft. street. Price $1350.
$150 Cash, $10 Monthly—Rough house, 2 rooms; lot 250x25. Price $750.
$30 Cash, $8 Monthly—Lot 55x129.50; good location, city water; 4 minutes to electric cars. Price $750.
$800 Cash—Business with store and flat and stock; good location; shed; stable for 4 horses; best street in Alameda county; lot 50x100. Price for all, $3500.
$250 Cash, $8 Monthly—Shingle cottage, 3 rooms; city water; corner lot, 100x 151; really 6 lots. Price $2000.
$00 Cash, $5 Monthly—12 lots or 150x256. Price $1000.
$1500 Cash, $10 Monthly—Cottage, 6 rooms, bath; beautiful home; porch all around house; windmill, tank; covered with fruit trees; 3 blocks to cars; lot 100x250. Price $3500.
Call or send for circular, 458 9th st., near Broadway, Oakland.
H. Z. JONES, OWNER.

LLOYD & STEIN CO.

$2900—New modern 5-room cottage, bath, etc.; finished in slash grain Oregon pine; on lot 37½x158; 1 block to 2 good car lines and 10 minutes to local station; $1000 cash and $30 monthly installments. 128
$4750—Pretty new 6-room bungalow; beamed ceiling dining-room; slash grain finish; lot 44x125; on Grove st., near Key Route; only a few days at this price. 160
$5500—Splendid 9-room cottage; bath, gas, etc.; high basement; in first-class condition; on lot 50x125; good barn and driveway; near Grove and 32d sts.; this place would be cheap at $6500, but must be sold. 142

LLOYD & STEIN CO.
458 NINTH ST.

A little want advertising will [illegible] your small business [illegible]

REAL ESTATE.

The Geo. W. Johnson Co.
411 San Pablo Ave.
Phone Oakland 8627

$2000
Cottage of 4 rooms and pantry; north side of 18th st., on a lot 25x125.

$3450
A cottage of 5 rooms, bath and toilet; and a 3-room cottage and toilet in rear of lot. These are on a lot 50x175, on the north side of Maple st. The small cottage rents for $20 per month and the owner has an offer of $30 for the other cottage. This is a good buy.

$3900
A modern 2-story, 6-room Colonial house. The house is thoroughly up-to-date; nice neighborhood, on the south line of 49th st., near Telegraph; lot 35x 100; near church and school.

GEO. W. AUSTIN
1018 Broadway

$1500
Cash required. Mortgage $3000 can remain; 27th st., near Grove; good improvements; lot 50x90, alone worth the price asked. (2067)

Johnson-Greenwood Co.
REAL ESTATE AND INSURANCE
232 SAN PABLO AVE.
Phone Oakland 5290.

$400—Fine lot 30x120, 1 block to cars. A cheap buy.
$640—Beautiful lot 40x150; street work done; fine residence district, 10 minutes to heart of city by best car line. This is a snap.
$900—Good lot 40x105, near Key Route station. Worth much more.
$2100—4-room cottage, modern. Easy terms; make offer.
$2400—5-room cottage on 55th st., near San Pablo ave. $400 Cash.
$2500—5-room modern cottage, ½ block to cars. $500 Cash; splendid location.
$2600—Bungalow, 5 rooms; modern, a choice home; West st. near 40th st.
$3550—7-room cottage; lot 40x150; 5th ave., near 11th st.
$3600—Fine 6-room cottage on Myrtle st., close in.
$4000—Two new, modern cottages, on West st.; income $51.50 per month.
$3200—8-room house in Claremont district; lot 71x120; large barn; will exchange for ranch. This is a snap; price reduced $1000.
$4250—Beautiful Queen Anne house, 6 rooms; 36th st., near Telegraph.
$5500—Modern 6-room cottage, just above Adams Point, near cars; swell location, splendid view. An especially good buy.
$6200—Fine 7-room house, 27th st., near Telegraph; lot 40x150; barn and driveway. A lovely home, large, well-arranged rooms.

FLATS
$5600—6 rooms each, near Grove and 40th st. Key Route; rented for $65 per month.
$3600—4 and 5 rooms, Market st., near 22nd. A cheap buy.
$4000—3 and 4 rooms, 25th st., near Grove; south front.
$6100—5 and 6 rooms, 18th st., close in; good place to buy now.

Elegant Home for Sale
Elegant Home for Sale
Elegant Home for Sale

We offer an elegant residence, just completed, on the corner of Wayne avenue, Oakland, overlooking Lake Merritt and the Lake Shore boulevard.

The house is modern and up to date in every respect, having furnace heat and combination gas and electric lights throughout, and is beautifully finished.

This is a gentleman's home and in one of the most beautiful locations in the city of Oakland.

Building restrictions, two car lines two blocks distant and five minutes from Broadway.

Price: Ten Thousand Dollars.
Price: Ten Thousand Dollars.
$10,000—Terms.
$10,000—Terms.

ALDRICH & LANGDON
OWNERS,
906 BROADWAY, ROOM 54.

CHOICE INVESTMENTS
LAKESIDE DISTRICT
Near Bankers' Hotel

50x150 feet, Madison st., near 14th st., $175 per foot.

92x150 feet, Jackson st., near 14th st., $175 per foot.

Elegant home on Alice st., 60x150 feet. A choice corner; fine 10-room residence, only $13,750.

ALBERT S. DAY
REAL ESTATE AND LOANS,
1233 Broadway. Oakland, Cal.

$500
Down and $25 per month, buys a new modern 5-room cottage with bath and basement, close in, in a fine neighborhood; lot 33x75 feet; on a main car line and S. P. station. Price $2900 for a little while.

$1950
Cottage of 5 rooms; lot 25x125 feet, in West Oakland on S. P. station. TERMS.

$32 per Foot
At Broadway and 28th st.; vacant lot, 33x100 feet, irregular.

Greater Oakland Realty Company
[illegible] Phone OAKLAND [illegible]

REAL ESTATE.

Wood, Macdonald & Wood
Real Estate and Insurance
1303 BROADWAY, 6 TELEGRAPH AVE. OPPOSITE POSTOFFICE.

14% in Flats
$8500—4 elegant flats on 20th st., 4 large rooms each, all modern improvements; large barn and driveway; rented at $100 per month; barn could be converted into a five-room cottage at a small expense and would rent at $20 or $25 per month. This will only remain on the market 10 days at this figure; investigate this without delay; lot 50x100. (No. 463)

Oakland Avenue Corner
$10,500—Magnificent home of 8 large rooms; on a large southwest corner on Oakland avenue, near Bayo Vista; inlaid oak floors, 2 grates, cement basement; auto garage; 2 stairways; magnificent view; one of the finest homes in Linda Vista; lot 50x125. (E-394)

Linda Vista Bungalow
$4500—Only 2 blocks from Oakland ave., and terms $1000 cash, balance to suit; electricity, gas, beam ceiling, paneled walls, large open grate; one of the finest bungalows in Linda Vista; brand new and ready for immediate possession; fine cement basement; very richly decorated; magnificent view. See us for further particulars. (E-353)

Look at This
$5000—Swell bungalow on Oakland ave., near Perry; finished in hardwood; 5 large rooms, basement; 9 ft. driveway; paneled walls, beam ceiling, window seats, open fireplace, electricity, gas, carpets, linoleum, portiers and curtains go, with house. This is one of the prettiest bungalows in Linda Vista; lot 40x130. (No. 511)

Shingled Bungalow
$3900—5 beautiful rooms and all modern improvements; electricity, gas, elegantly tinted and arranged; back porch screened; parlor and dining-room paneled; one of the finest little bungalows near Telegraph; lot 30x 105. (E-396)

$42.50 per Foot
100x125, on Loreta ave., the finest lot in Piedmont, near Caldwell's beautiful mansion; our sign is on the property.

$2500—64 ft.x257, on Chetwood, near Perry. The cheapest lot in Linda Vista; a bargain.

WOOD, MACDONALD & WOOD,
PHONE OAKLAND 3164.

PERKINS-BROMLEY CO.

$3250
Bargain in a 5-room, high-basement cottage on Woolsey st., only two blocks from South Berkeley. Here are the conservative figures to prove the snap:

Ground value	$2000.00
House value	2250.00
Total value	$4250.00
COST TO YOU	
Ground value	$1800.00
House value	1450.00
Total cost	$3250.00
Mortgage at 8 per cent	1425.00
Actual cash to handle	$1825.00
Rents per annum	$360.00
Less interest on Mortgage	114.00
	$246.00
	or 17½ per cent.

$4250—Beautiful northwest Corner in ADAMS POINT, only two blocks from Grand ave. cars; 86 foot frontage, high terrace; commands unobstructed view; finest building site in Oakland.

Other fine lots in this lovely district at $50 per foot! only one-third cash.

Less than ten lots left at the original prices.

PERKINS-BROMLEY CO.
1 Telegraph Avenue
N. W. CORNER 16TH ST.,
Phone OAKLAND 3500,
Oakland, Calif.

O. E. HOTLE & CO.
1112 Broadway
OAKLAND.
PHONE OAKLAND 6557.

Beautiful Colonial Home
$6500—In fine locality, between Telegraph ave. and Grove st.; big lot 36x140; modern in every detail, porcelain bath, mission built-in bookcases, beamed ceiling; 2 years old. This is one of the prettiest places in Oakland—a home to be proud of. (282)

$5000—Swiss Chalet of 6 large rooms; fine elevation overlooking the San Francisco bay; lot 40x95; ½ block to car line; brick foundation; 2 toilets, 3 large bedrooms; beautiful lawn; eastern exposure. A beautiful home in an aristocratic neighborhood. (286)

$3400—2 cottages, brand new and modern; lot 32½x125; combination fixtures; fine locality; 5 rooms each. Terms $1500 down, bal. like rent. (293)

O. E. HOTLE & CO.
1112 BROADWAY.

M. B. SKAGGS
59th and Telegraph

$5000—One of the best buys on Telegraph ave.; 2-story house of 7 rooms; everything strictly up-to-date; auto barn in rear; just the time to buy. See!

For speculation—Some splendid lots close to this office. You can make a nice little turn here without any risk. See us about a piece of property on Telegraph ave., opposite Idora Park.

For rent—Five-room cottage (furnished), $50; also 5-room cottage (unfurnished), $25.

RICHMOND LOT
within short distance of business portion of RICHMOND, THE PITTSBURG OF THE WEST; $x85.

On Chancelor ave. Ideal home site for small price. Address [illegible] Oregon st., Berkeley.

BERKELEY REAL ESTATE

$1850—New 4-room cottage with bath, pantry, laundry, etc.; lot 33x100; street work done; close to car line, not far from station. Terms $400 down, balance $20 per month.
$2500—New 5-room cottage with bath, pantry, laundry, etc.; electric lighting; convenient to Key Route and S. P. station; lot 32x96. Terms $400 down, balance $25 per month.
$3100—New, high basement, shingled cottage, bath, pantry, laundry, combination fixtures; rooms tinted; lot 33 1-3x100, within 3 blocks of S. P. station and close to Key Route. Terms $500 down, balance monthly, same as rent.

O. A. RUDOLPH
LORIN STATION, SOUTH BERKELEY. OPEN SUNDAYS.

PACIFIC COAST LAND CO.
2111 Dwight Way. Phone Berkeley 2012. Send for our Weekly Bulletin, Best Bargains; Reliable Prices.

COUNTRY REAL ESTATE.

Ideal Ranch
Water! Water! Water!
9 Million Gallons a Day

Large pumping plants, 480 acres; 4½ miles from Bakersfield, Kern Co., Cal. In the heart of the alfalfa kingdom of California.

Every acre fine soil and capable of cultivation.

About 300 acres in Alfalfa.

Over 500 tons taken off last year, 900 tons will be conservative estimate this year.

On main line Santa Fe R. R., ½ mile to station.

Farm Implements, Houses, Barns, etc.

If taken at once special price $65 per acre.

J. C. ARNOLD,
2432 Oregon st., Berkeley.

"Want ad. acquaintances" are valuable ones to cultivate.

NEW CARS SOON
to the Beautiful
HALF MOON BAY.

The coming seaside suburb of San Francisco.

2 choice lots for sale cheap. One right near business center, other in fine residence part. No reasonable offer refused. Address owner,
2432 OREGON ST., BERKELEY.

Buy a Ranch on Easy Terms
We have one $500 down and monthly payments; fine location; don't miss this. If you want to move to Oakland and exchange your ranch for Oakland property, write us.

Sunset Realty Co.
464 11TH ST., OAKLAND.
Agents for City and Country Property.

CONTRA COSTA County real estate for sale. Send for list. D. J. West, Martinez, California.

FOR SALE—An attractive mine, surrounded by 160 acres best agricultural land; only $5000 required down; balance $23,000 can lay on mortgage; 1500 tons on dumps. F. T. Houghton, agent, Hornitos, Mariposa Co., Cal.

IRRIGATED small farms garden soil, low price; easy payments; book free. Write C. M. Wooster Co., San Francisco.

NOTARY PUBLIC.
AUSTIN—All kinds of legal papers. 1018 BROADWAY.

NOTARY PUBLIC—Legal papers carefully drawn. Porter, 466 8th st.; phone Oakland 1990.

TYPEWRITERS.
NEW and second-hand typewriters bought and sold, rented, repaired, exchanged. Smith Bros., 462 13th st.

PHOTO SUPPLIES.
WESTERN PHOTO SUPPLY CO., 559 12th st., East Oakland; special discount New York paper, 25 per cent off Goerz lenses.

PATENTS.
CARLOS P. GRIFFIN—Patents, trademarks and copyrights; late examiner in U. S. Patent Office, 410 (Call) Spreckels Bldg., S. F.

ANTIQUE FURNITURE.
YE OLDE CURIOSITE SHOPPE—Mahogany tables, chairs, bureaus, desks, davenports. 760 7th st.

REAL ESTATE.

Wiggins & Harrod
55th and Telegraph
$850 up—Bargains in Santa Fe tracts and Claremont.



$1700
Buys This
Telegraph ave. improved property, bringing in good rental. Not very far out. (3831.)
AUSTIN
1018 BROADWAY.

ANNUAL MEETING.
The annual meeting of The Reese Water-proof Mfg. Co. will be held at the principal office of the company, in its factory, Bray Ave. and Galindo St., Fruitvale, Alameda Co., California, on Monday, June 17th, 1907, at 2 o'clock P. M., for the election of directors for the ensuing year, and for the transaction of such other business as may come before it.

Stockholders are requested to bring their stock certificates.
Dated June 5th, 1907.
Signed J. W. PHILLIPS, Pres.,
H. S. PHILLIPS, Secty.

NOTICE—To whom it may concern. The undersigned is carrying on the business of manufacturing plumbing goods at the northeast corner of Broadway and Buena Vista avenue, Alameda, California, under the name of The West Coast Appliance Company of Alameda, and the said business and Company is not incorporated.

The undersigned is the sole and only owner and proprietor of the above said West Coast Appliance Co., and the property and business standing in its name.
F. W. Delaney.

TOO LATE TO CLASSIFY

SUNNY, central ten-room house to lease; furniture for sale at sacrifice; choice locality for private boarding and lodging house. 676 18th st., near Grove.

ONE or two large rooms, with or without use of kitchen. 1429 Franklin st.

LARGE well furnished room with or without board; central, near locals. 1020 Jackson st.

RESPECTABLE young man desires room and board; state price and location. Box 8920, Tribune.

TWO or 3 partly furnished rooms, suitable for housekeeping. 5959 Brown st., bet. 59th and 60th. Take Shattuck ave. car.

FURNISHED housekeeping rooms; sunny; adults. Call after 6, 617 15th st.

FOR SALE—5-room house, well built, modern, bath, high basement; lot 33x121; a bargain. Inquire on premises, 1356 12th ave., East Oakland.

FOR RENT—Cottage, located at 1460½ 5th st., bet. Center and Chester sts.; rent $15. Apply Geo. W. Butler, 964 Jefferson st. Phone Oakland 6686.

FIVE-ROOM furnished flat complete, with gas and bath. 857B 22d st.

COMPETENT saleslady. Inquire A. Schleuter Co., 9 a. m.

NEW 6-room flat and bath, on West st., bet. 20th and 23d sts. No. 1510.

WANTED—A German woman to assist lady with housework; wages $25 to $30 per month. Call at Manhatten Hotel, Richmond. Phone Black 861.

FIRST-CLASS board and large sunny room for 2 gentlemen. 762 15th st.

A COZY, 4-room cottage for two; newly renovated and partially furnished; rear. 934 Myrtle st.

FOURTEEN-ROOM house, 3 blocks from business center, to lease; carpets, stoves, ranges, etc.; would make splendid rooming or boarding-house. Apply 714 14th st.

TWO furnished rooms, gas range, sink; laundry, bath; $16. 2118 Elm st., near 34th st. and Telegraph ave.

TWO furnished rooms for housekeeping for a quiet couple; references required; no children or pets. 909 Grove st.

THREE unfurnished housekeeping rooms at 631 14th st., near Grove. Rent reasonable.

NEW, two housekeeping rooms at 673 10th st., near Castro st.

FOR SALE—Rooming-house, all occupied; cheap if taken this week. 660 25th st.

BOY with wheel for tailor shop. Apply 360 12th st., Oakland.

TWO suites of 3 unfurnished rooms each; running water; will rent separately. 1020 Oak st. Phone Oakland 1728.

TWO girls wanted to cook and do general housework, cheap; second girl, good wages. 1422 Arch st., North Berkeley.

NOTICE TO CREDITORS.
In the Superior Court of the County of Alameda, State of California, Dept. 4. No. 11367.

In the matter of the estate of Henry W. Anstey, deceased.

Notice is hereby given by the undersigned executrices of the last will and testament of Henry W. Anstey, deceased, to the creditors of and all persons having claims against the said deceased, to exhibit them with the necessary vouchers within ten (10) months after the first publication of this notice, to the said executrices at the office of Emslie & Lorenz, No. 2035, Ashby Avenue, Berkeley, Alameda Co., California, the same being the place for the transaction of the business of the said estate, in said County of Alameda.

Dated April 3rd, 1907.
MRS. MARY J. ANSTEY,
MRS. FLORENCE SLUSSER,
Executrices of the last will and testament of Henry W. Anstey, deceased.
GEO. L. HUGHES, Attorney for Executrices.

NOTICE TO CREDITORS.
Estate of Kate Albach, deceased.

Notice is hereby given by the undersigned administratrix of the estate of Kate Albach, deceased, to the creditors of and all persons having claims against the said deceased, to exhibit them with the necessary vouchers within four months after the first publication of this notice to the said administratrix at her residence, number 903 Stanford avenue, Oakland, California, which said residence the undersigned selects as her place of business in all matters connected with said estate of Kate Albach, deceased.

MARGARET ROHRER,
Administratrix of the estate of Kate Albrach, deceased.
Dated, Oakland, May 15, 1907.
Waldorf & Cairns, attorneys for administratrix, Rea Building San Jose, Calif.

NOTICE OF TIME SET FOR PROVING WILL, ETC.
In the Superior Court of the county of Alameda, State of California.

In the matter of the estate of Marie Schoenfeld, deceased.

Notice of time set for proving will, etc. Notice is hereby given, that a petition for the probate of the will of Marie Schoenfeld, deceased, and for the issuance to E. W. Thomas and William A. Schmaly of letters testamentary thereon has been filed in this Court, and that Monday, the 24th day of June, A. D. 1907, at 10 o'clock a. m. of said day, at the courtroom of Department No. 4, of said Court, at the Courthouse in the city of Oakland, in said county of Alameda, has been set for the hearing of said petition and proving said will, when and where any person interested may appear and contest the same.

Dated June 10, 1907.
JOHN P. COOK, Clerk,
By A. E. JOHNSTONE, Deputy Clerk.
FRED W. FRY, attorney for petitioner, 906 Broadway, Oakland, Cal.

NOTICE OF TIME SET FOR PROVING WILL, ETC.
In the Superior Court of the County of Alameda, State of California.

In the matter of the estate of George Sequie, also known as George Sequi, deceased.

Notice of time set for proving will, etc. Notice is hereby given that a petition for the probate of the will of George Sequie, also known as George Sequi, deceased, and for the issuance to Ella Sequie of letters testamentary thereon has been filed in this Court, and that Monday, the 24th day of June, A. D. 1907, at 10 o'clock A. M. of said day, at the Courtroom of Department No. 4 of said Court, at the Court House in the City of Oakland, in said County of Alameda, has been set for the hearing of said petition and proving said will, when and where any person interested may appear and contest the same.

Dated June 10, 1907.
JOHN P. COOK, Clerk.
By A. E. JOHNSTONE, Deputy Clerk.
JOHN C. SCOTT, Attorney for Petitioner, 1003½ Broadway, Oakland, Cal.

ANNUAL MEETING.
The regular annual meeting of the stockholders of the Oakland Cremation Association will be held at the principal office of said corporation—said principal office being situated in the crematorium and office buildings, corner of Howe and Mather streets, Oakland, Alameda county, California, on Monday, the 17th day of June, 1907, at the hour of 4 o'clock p. m. of said day; said meeting being held for the purpose of electing a Board of Directors to serve for the ensuing year, and for the transaction of such other business as may come before the meeting.

FANNIE B. POSTEL,
Secretary of the Oakland Cremation Association.
Dated June 3, 1907.
Principal office, crematorium and office building, corner of Howe and Mather streets, Oakland, Alameda county, California.

NOTICE OF TIME SET FOR PROVING WILL, ETC.
In the Superior Court of the County of Alameda, State of California.

In the matter of the estate of Jacob W. Sperb, deceased.

Notice of time set for proving will, etc. Notice is hereby given, that a petition for the probate of the will of Jacob W. Sperb, deceased, and for the issuance to Andrew Krueckel of letters testamentary thereon has been filed in this Court, and that Friday, the 28th day of June, A. D. 1907, at 10 o'clock a. m. of said day, at the Courtroom of Department No. 4 of said court, at the Courthouse in the City of Oakland, in the County of Alameda, has been set for the hearing of said petition, when and where any person interested may appear and contest the same.

Dated June 3, 1907.
JOHN P. COOK, Clerk.
A. A. ROGERS, Deputy Clerk.
GEO. H. DE GOLIA, Attorney for Petitioner.

NOTICE OF TIME SET FOR PROVING WILL, ETC.
In the Superior Court of the County of Alameda, State of California.

In the matter of the estate of Irena Bailey, deceased.

Notice of time set for proving will, etc. Notice is hereby given, that a petition for the probate of the will of Irena Bailey, deceased, and for the issuance to Sarah Catherine Nevius of letters testamentary thereon has been filed in this Court, and that Friday, the 21st day of June, A. D. 1907, at 10 o'clock A. M. of said day, at the Court Room of Department No. 4, of said Court, at the Court House in the City of Oakland, in said County of Alameda, has been set for the hearing of said petition and proving said will, when and where any person interested may appear and contest the same.

Dated June 10th, 1907.
JOHN P. COOK, Clerk.
By A. A. ROGERS, Deputy Clerk.
GIBSON & WOOLNER, Attorneys for Estate, 1003½ Broadway, Oakland, Cal.

NOTICE OF TIME SET FOR PROVING WILL, ETC.
In the Superior Court of the County of Alameda, State of California.

In the matter of the estate of Jane Moore, deceased.

Notice of time set for proving will, etc. Notice is hereby given that a petition for the probate of the will of Jane Moore, deceased, and for the issuance to William Moore of letters testamentary thereon has been filed in this court, and that Friday, the 14th day of June, A. D. 1907, at 10 o'clock a. m. of said day at the Courtroom of Department No. 4 of said court, at the Courthouse in the City of Oakland, in said County of Alameda, has been set for the hearing of said petition and proving said will, when and where any person interested may appear and contest the same.

Dated June 1, 1907.
JOHN P. COOK, Clerk.
By A. E. Johnstone, Deputy Clerk.
R. B. Bell, Attorney for Petitioner, 906 Broadway, Oakland, Cal.

NOTICE OF TIME SET FOR PROVING WILL, ETC.
In the Superior Court of the County of Alameda, State of California, No. 10688.

In the matter of the estate of Juan Nepomuseno Nino, sometimes known as Juan N. Nino, sometimes known as John N. Nino, sometimes known as John Nino, deceased.

Notice of time set for proving will, etc. Notice is hereby given that a petition for the probate of the Will of Juan Nepomuseno Nino, sometimes known as Juan N. Nino, sometimes known as John N. Nino, sometimes known as John Nino, deceased, and for the issuance to Francisca P. de Nino of letters testamentary thereon has been filed in this Court, and that Friday, the 14th day of June, A. D., 1907, at 10 o'clock a. m. of said day, at the Court Room of Department No. 4, of said Court, at the Court House in the City of Oakland, in said County of Alameda, has been set for the hearing of said petition and proving said will, when and where any person interested may appear and contest the same.

Dated June 3rd, 1907.
JOHN P. COOK, Clerk.
A. E. JOHNSTONE, Deputy Clerk.
JOHN L. McVEY and A. C. SWALLEY, Attorneys for petitioner, Union Savings Bank Building, Oakland, Cal.

NOTICE OF TIME SET FOR PROVING WILL, ETC., AND APPLICATION FOR LETTERS OF ADMINISTRATION WITH WILL ANNEXED.
In the Superior Court of the County of Alameda, State of California.

In the matter of the estate of Mary Parker Chamberlin (a widow), deceased.

Notice of time set for proving will, etc., and application for letters of administration with will annexed.

Notice is hereby given, that a petition for the probate of the Will of Mary Parker Chamberlin (a widow), deceased, and for the issuance to Vincent G. Chamberlin of letters of administration with the said will annexed, upon the estate of said deceased, has been filed in this Court, and that Monday, the 17th day of June, A. D. 1907, at 10 o'clock A. M. of said day, at the Courtroom of Department No. 4 of said Court, at the Court House in the City of Oakland, in the said County of Alameda, has been set for the hearing of said petition, when and where any person interested may appear and contest the same, and show cause if any they have why said petition should not be granted.

Dated June 5th, 1907.
JOHN P. COOK, Clerk.
By A. A. ROGERS, Deputy Clerk.
JOHNSON & SHAW, Attorneys for Petitioner, 969 Broadway, Oakland, Cal.

NOTICE OF TIME SET FOR PROVING WILL, ETC.
In the Superior Court of the County of Alameda, State of California.

In the matter of the estate of Mary C. Loomis, deceased.

Notice of time set for proving will, etc. Notice is hereby given, that a petition for the probate of the will of Mary C. Loomis, deceased, and for the issuance to George R. Loomis of letters testamentary thereon has been filed in this Court, and that Monday, the 17th day of June, A. D. 1907, at 10 o'clock A. M. of said day, at the Court Room of Department No. 4, of said Court, at the Court House in the City of Oakland, in said County of Alameda, has been set for the hearing of said petition and proving said will, when and where any person interested may appear and contest the same.

Dated June 4th, 1907.
JOHN P. COOK, Clerk.
By A. A. ROGERS, Deputy Clerk.
H. L. BRADFORD and CHAS. P. MURCELL, Attorneys for Petitioner, 957 Broadway, Oakland, Cal.

NOTICE OF TIME SET FOR PROVING WILL, ETC.
In the Superior Court of the County of Alameda, State of California.

In the matter of the estate of Charles Marvin Garwood, deceased.

Notice of time set for proving will, etc. Notice is hereby given, that a petition for the probate of the will of Charles Marvin Garwood, deceased, and for the issuance to Mary Francis Garwood of letters testamentary thereon has been filed in this Court, and that Monday, the 17th day of June, A. D. 1907, at 10 o'clock A. M. of said day, at the Court Room of Department No. 4 of said Court, at the Court House in the City of Oakland, in said County of Alameda, has been set for the hearing of said petition and proving said will, when and where any person interested may appear and contest the same.

Dated June 4th, 1907.
JOHN P. COOK, Clerk.
By WM. ZAMBRESKY, Deputy Clerk.
EDWARD R. ELIASSEN, Attorney for Petitioner, 1113-15 Union Savings Bank Building, Oakland, Cal.

NOTICE OF TIME SET FOR PROVING WILL, ETC.
In the Superior Court of the County of Alameda, State of California.

In the matter of the estate of R. H. Auerbach, also known as Rudolf Henry Auerbach, also known as Carl Heinrich Rudolf Auerbach, deceased.

Notice of time set for proving will, etc. Notice is hereby given, that a petition for the probate of the Will of R. H. Auerbach, also known as Rudolf Henry Auerbach, also known as Carl Heinrich Rudolf Auerbach, deceased, and for the issuance to Mary Lou Auerbach of letters testamentary thereon has been filed in this Court, and that Friday, the 14th day of June, A. D. 1907, at 10 o'clock a. m. of said day, at the Court Room of Department No. 4, of said Court, at the Court House in the City of Oakland, in said County of Alameda, has been set for the hearing of said petition and proving said will, when and where any person interested may appear and contest the same.

Dated June 3d, 1907.
JOHN P. COOK, Clerk.
By A. A. ROGERS, Deputy Clerk.
EUGENE E. TREFETHEN, Attorney for Petitioner, 957 Broadway, Oakland, Cal.

NOTICE OF TIME SET FOR PROVING WILL, ETC.
In the Superior Court of the County of Alameda, State of California.

In the matter of the estate of Mary E. Colt, deceased.

Notice of time set for proving will, etc. Notice is hereby given, that a petition for the probate of the Will of Mary E. Colt, deceased, and for the issuance to Robert Rhea Goodrich of letters testamentary thereon has been filed in this Court, and that Monday, the 17th day of June, A. D. 1907, at 10 o'clock a. m. of said day, at the Court Room of Department No. 4, of said Court, at the Court House in the City of Oakland, in said County of Alameda, has been set for the hearing of said petition and proving said will, when and where any person interested may appear and contest the same.

Dated June 4th, 1907.
JOHN P. COOK, Clerk.
By A. A. ROGERS, Deputy Clerk.
WILLIAM H. GORRILL, Attorney for Petitioner, 1420 Sutter Street, San Francisco.

DIVIDEND NOTICE.
The Union Savings Bank, Oakland, Cal.

For the six months ending June 30th, 1907, a dividend has been declared at the rate of Three and 6-10 (3.6%) per cent per annum on all savings deposits, payable on and after July 1st, 1907. Dividends not called for are added to and bear the same rate of interest as the principal. A. E. H. CRAMER, Cashier.

LIGHT AND TIGHT.

JOHN J. HERNAN ON A VISIT
Well-Known Southern Man Surprised at Oakland's Wonderful Growth.

John J. Hernan of Coronado Beach Hotel has been visiting in Oakland for a few days being a guest at the Key Route Inn.

Mr. Hernan was much impressed with the great progress Oakland is making. He visited the Claremont Hotel and was surprised to find it so beautifully situated and so large. Mr. Hernan is of the opinion that it will attract many tourists to Oakland and that it will be a success if properly conducted.

"I think you have a great city here," said Mr. Hernan, "and there is no reason that I can see why you should not be the leading place on the coast. This is my first visit to Oakland, and I am greatly impressed with the life and business here. You certainly have the people in Oakland."

"Coronado Beach Hotel has been a great success this year and we are well pleased with the business. We have had the people there and I think we have managed to please them.

"I have spent a day in San Francisco investigating conditions. They are much worse than I expected to find them. Still, I must say that great progress has been made in a year and the people deserve the highest praise for their energy and courage."

LOOTS STORE OF ITS KNIVES
Burglars Rob Business House and Three Residences, Securing Much Property.

By removing a panel from the rear door of the store of Walter Meese, at 1014 Clay street, last night, a burglar stole considerable stock, including twenty combination knives, twenty pearl-handled knives and twenty bone-handled razors.

The burglar cut out the panel, and inserting his hand through the aperture, removed a staple which held the lock. When employes opened the store this morning the burglary was discovered and the police notified. Detective William Quigley was detailed on the case.

RANSACKS HOUSE.

Antone Viera of 811 Henry street has notified the police that a burglar entered his home through a door that had been left open and, after ransacking the house, stole a watch, a gold ring and an imitation gold brooch.

The home of Mrs. Munrose at 1769 Grove street was robbed yesterday, the thief stealing $18 in cash.

Claud Hamilton of 763 Brush street has notified the authorities that a new house on Sumner street, between Telegraph avenue and Broadway, was broken into yesterday and an electric coil, eight batteries, a spade and a pick were stolen.

Carpenters' tools were stolen from a new building at Staten and Grand avenues yesterday. The tools were the property of George C. Walters of 516 Seventeenth street.

Norman Woodman of the Hotel St. Paul and James C. Cole of 466 Eighth street were yesterday's victims of bicycle thieves.

OFFICE OF THE
Assessor of Alameda County
NOTICE TO TAXPAYERS

Oakland, March 5, 1907.

All Persons, Firms, Companies, Corporations and Associations, are required to deliver at the Assessor's office at the Court House, City of Oakland, County of Alameda, on or before April 1, 1907, a statement, under oath, of all the property, both real and personal, owned or claimed by him, her or them, or in their possession, or held in trust for others, at 12 o'clock meridian on the

First Monday of March 1907

In accordance with Sec. 3629, Political Code.

Every person who refuses or neglects to furnish the statement as provided for in Section 3629, Political Code, becomes liable to a fine of one hundred dollars and the value fixed by the Assessor on their property must not be reduced by the Board of Equalization.

All persons owning real estate that has been assessed in the wrong name, or errors have appeared on their tax bills, are requested to call at the Assessor's office or notify the Assessor by mail on or before April 1, 1907, so that the proper corrections may be made on the assessment roll for the year 1907.

ASSESSMENT BLANKS may be obtained at the Assessor's office, room one, Court House, or from any Deputy Assessor.

HENRY P. DALTON
Assessor of Alameda County.
Oakland, California.

OFFICE THE
Assessor of Alameda County
POLL TAX NOTICE

Oakland, March 5, 1907.

Notice is hereby given that the State Poll Tax of two dollars for the year 1907 is now due, and payable at the Assessor's office, room one, Court House, or to a Deputy Assessor.

Sec. 3839 of the Political Code reads as follows:

Every male inhabitant of the State over twenty-one and under sixty years of age, except paupers, insane persons and Indians, must annually pay a Poll Tax of two dollars, provided the same be paid between the

First Monday in March and the First Monday in July

Then it shall be three dollars.

Sec. 3846 of the Political Code makes it the duty of the Assessor to "demand Poll Tax of every person liable therefor, and on the neglect or refusal of such person to pay, he must collect by seizure and sale of any personal property owned by such person."

Under Sections 429 to 435 every person who refuses to give his own name or the name of any person in his employ, or who in any manner obstructs the Assessor or any of his deputies in the collection of the State Poll Tax, is guilty of a misdemeanor, and liable to a fine of $500 or imprisonment in the County Jail, or both such fine and imprisonment.

Only those persons under twenty-one or over sixty years of age are exempt. Poll Tax must be paid on demand.

HENRY P. DALTON
Assessor of Alameda County.
Oakland, California.

OFFICIAL RECORDS

SPECIALLY REPORTED DAILY TO "THE TRIBUNE"

DEEDS RECORDED MONDAY, JUNE 10, 1907.

Lucien and Mary Simon (wife) to Andrew N. and Lula O. Daniels (wife), E Regent street, 74.8 S Calhoun, S 42 by E 121.7, portion lots 5 and 6, Boulevard tract, Alameda; $10.

James L. Flood (by attorney) to Susie D. Wright (wife Frank V. Wright), NW Seventh and Webster streets, N 125, W 75, S 25, W 50, S 100, E 125, lots 18 to 24, block 73, Oakland; $10.

Piedmont Building Association to Frank H. Blackford (single), lot 10, block G, map Central Piedmont tract, Oakland township; $10.

E. B. & A. L. Stone Co. to Philip Reilly, lot 420, map E. B. & A. L. Stone Co.'s Lots, Elmhurst, Brooklyn township; $10.

Same to same, lots 255 and 262, map Madison Square, Elmhurst, Brooklyn township; $10.

W. L. Fontaine to Philip Reilly, lot 10, block G, Prospect Hill tract, revised map Lot 10, Alameda county; $10.

George H. and Nancy E. Lee (wife) to Betsey Danielson, lots 31 and 32, block M, Fruitvale Boulevard tract, Brooklyn township; $10.

Claremont Land Co. to Malcolm Goddard, lot 23, block 2, Hotel Claremont tract No. 2, Berkeley; $100.

S. J. and Susannah Hill (wife) to E. P. Hamilton and Sam Compton, N Forty-sixth street, 157.6 E Linden (as now exists), E 10, N 100, E 32.5, N 150 to a creek, W 100, S 150, E 57.6, S 100, portion block 2114, Alden tract, Temescal, Oakland; $10.

Helen M. Pelache to Louisa P. Fife, lots 5 to 9, block H, map Claremont Court, Berkeley; gift.

Manuel S. and Frances A. Silva and Luzia F. Rose (Silva) to Joseph P. Rose, beginning at stake W side county road from Mission San Jose to Pleasanton 325 in a S direction from a stake on W side county road at SE corner lot 8, block J, S 86 by W 100, portion subdivision 44 of rancho El Valle de San Jose, Pleasanton, Murray township; $10.

Cynthia R. Clark (wife A. K.) to Jennie L. Bonney (widow), E Market street, 50 N Thirty-third (Nolan), N 31 by E 116.3, portion lot 2, block K, map property Central Land Co., Oakland; $10.

Vincenezo and Mary Paoline (wife) to Mary E. Moore, SW Park way and Fourth street, W 115 by S 30, lot 29, block 13, Home Park tract, Berkeley; $10.

George W. and Rachel M. Morrow to Michael Mulvihill, NW Fifty-first street and Lawton avenue, map showing Fifty-first-street opening between Lawton and Shafter avenues, NW 239.32, NE —, NE 270, SW 72.74, portion lot 13, Oakland; $10.

Minerva J. Thompson, Ella T. Georgeson, Cora A. T. Speegle, Minerva M. Powell and Edith R. Thompson to Eliza Moore, W Grove street, 200 N Bancroft way, thence along W Grove street 45 W 130.30, S 45, E 130.57, lot 9, block 12, map Marshall's resubdivision of Magee tract, Berkeley; $10.

DEEDS RECORDED TUESDAY, JUNE 11, 1907.

Rosie Reichert to Margaret A. Tynan, beginning at point on SW line old county road, distant 277.10 NW from intersection NW Liese avenue, NW 121.60, SW 469.08, SE 103.5, SW 56.53, NE 511.79, portion lot 4, map 22-acre tract, Brooklyn township; $10.

R. and Blanche Whitehead (wife) to John A. Reichert (husband), E Vernon avenue, 300 S Hudson street, S 35 by E 100, N 35 feet lot 26, block J, map No. 2 Vernon Park tract, Temescal, Oakland; $10.

Gabriel Loeb (and as trustee) to Loeb Realty Co., NW Twelfth and Franklin streets, W 100 by N 100, lots 19 to 23, block 174, Oakland; $10.

Gabriel Loeb to same, W Twelfth street, 125 E Broadway, E 50 by N 100, Oakland; $10.

Edith Walker (married), to Henriette Manheim, NW 40 feet lot 13, block B, map No. 2 Linda Vista Terrace, Oakland; $10.

F. C. and Elsie L. Turner (wife) to Lester Van Ness, SE Shafter avenue, 200 SW Hudson street, SW 248.74 by SE 200, Oakland; the S corner Hudson street and Boyd avenue, SW 350 by SE 200, lots 7 to 11, 26 to 30, 33 to 45, 56 to 64, map Lull subdivision Vernon Park tract, Oakland; $10.

D. A. Bulmore (single man) to Wickham Havens Inc., beginning at point in boundary line dividing 203.69-acre tract of land in deed to Realty Syndicate from George and Carrie R. Sterling and the 43.46-acre tract in deed to Wickham Havens, 1108 D. 34, E7 3.85 from SW corner said 203.69-acre tract, N 3.48 to station 1 from which a tree bears SE 24.60, distant NE 1.82, NW 2.42, NW 2.72, NW 4.55 to station 5 from which a tree bears NW 12.30 feet, distant NW 1.36, NE 3.79 to station 7 from which a tree bears NE 11.30, distant NE 3.33 to station 8 from which a tree bears NE 45.16, distant NE 1.82, NE 4.24 to station 10 from which a tree bears NW 20.90, distant NE 1.21, NW 2.12, NE 1.06 to station 13 from which a tree bears NE 50.50, distant NE 5.76, SE 6.44, S 1.82 to station 16 from which a tree bears SW 21.50, distant SE 5.76, SE 2.73, SE 3.48, SE 7.58 to station 20 from which a tree bears NE 26.10, distant SW 5.75, NW 18.83 chains to beginning, containing 45.83 acres, portion of 3.69-acre tract to Realty Syndicate, 858 D. 331, Brooklyn township; $10.

Vesta M. Colby (by attorney) to Charles D. Willits, N Woolsey street, 320 E College avenue, NE 14.18, E along arc of curve to right angles of 94.20 24.90 feet, NE 142.63, SW —, — 126.50, lot 7, map Colby tract, Oakland township; $100.

Isabella J. Woolner to Frederick L. Bonn, S Virginia street, 220 E Bonte avenue, E 50 by S 250, subdivisions 3, 4, 13 and 19, block 23, map subdivision block 23 and other blocks in Daley's Scenic Park, Berkeley; $100.

William W. and Ida M. Brackett (wife) to same, same Berkeley; $10.

California Bank (corporation) to M. P. Graves, E corner Oakland avenue and Pearl street, SE 93.36 by NE 37.4, portion lot 7, block K, map Flint tract No. 4, Oakland; $10.

Duncan and Hannah E. McMullen to Addie Allen (wife C. A.), lot 21, block F, map Broadway Terrace, Oakland township; $10.

Fred P. Winchester to Carrie A. Oakley (married), S Thirty-second street, 529 E Grove, E 30 by S 140, E 30 feet lot 13, block 2036, Roland tract, Oakland; $10.

Holcomb Realty Co., John H., Celina D. and Charlotte B. Spring to John B. Inskeep (single), lots 11 and 12, block L, amended plan Decoto, Washington township; $100.

Lillian C. Curtiss (wife G. L.) to Emile and Lea Getaz (wife), SW East Fifteenth street, 125 NW Seventh street, NW 37.6 by SW 145, portion block 57, Clinton, Oakland; $10.

Henry Busing (single) to William Jason, lots 1 and 2 of NW one-quarter section 2, township 2 S, range 3 E, containing 162.29 acres, Murray township; $10.

Charles B. and Effie E. Crane (wife) to J. W. Thayer, lot 12, map Halcyon Court tract, Berkeley; $10.

Lydia F. and E. J. Shepardson, A. W. and Lydia F. Randall to Alfred L. Hannaford, W West street, 35 S Thirty-sixth, S 35, W 116.3, N 35, E 116.3, portion lots 16 and 17, block M, map property Central Land Co., Oakland; $10.

Knut and Sophie Anderson (wife) to S. A. Myhre (single man), SE Rose avenue, 282.65 NE from intersection E Echo avenue, NE 40, SE 152.59, SW 40.03, NW 151.11, subdivision M, map subdivision of lots 20, 21 and 22, map No. 2 G. E. tract, Oakland; $10.

Samuel A. Myhre to E. D. Bronson (married man), same, subject to mortgage $1200, Oakland; $10.

J. E. and Melissa Smith (wife) to Manuel and Mary da Mottos (wife), S Saratoga avenue, 80 E Plymouth, E 40 by S 132.50, lot 24, block J, Moss tract, Brooklyn township; $10.

W. H. and Mary Sawtell (wife) to George Bettencourt, lot 120, map Barker Park, Brooklyn township; $10.

H. N. Tapscott to Robert Cross, lots 27 and 30, block P, map resubdivision Kinsell tract, Brooklyn township; $10.

F. C. and Eleanor V. Le Blond to Julia B. Foster, lot 13 of Vernon Park, map resubdivision portion block U, Vernon Park, Oakland township; $10.

Berkeley Development Co. to Idella M. Adams (single), lot 39, block C, Hopkins Terrace No. 3, Berkeley; $10.

W. O. and Georgia C. Smith (wife) to C. A. Mix (single woman), beginning at [illegible] corner block 6, map Fairview Park, N 98.26, W 40, S 98.54, E 40.01, portion block 6, map aforesaid, partly in Oakland, etc.; quit claim deed, Oakland; $10.

J. L. and Edna D. Coryell (wife) to [illegible] Davies (single), S Ashby avenue, 166.6 W College avenue, W 50, S 104.50, N 103.5, lot 16, block E, map Claremont [illegible], subject to mortgage held by Mary [illegible] Becket, Berkeley; $10.

Nellie and F. W. Riner (husband) to [illegible] Bernadou (married), N Fifty-seventh, 100 E San Pablo avenue, W 40 by [illegible], portion plot 43, Oakland; $10.

Patrick Walsh (single) to Simpson Lumber Company beginning at intersection W Watts and NW Peralta, N 47.92, W [illegible], S 64.55, E 114, NE [illegible], portion [illegible] block 303 map 2, Watts tract, Oakland; [illegible]

[illegible] Company to Henry [illegible]

E, map Fruitvale Terminal tract, Brooklyn township; $10.

Henry and Louise Draper (wife) to Edward and Anna M. Toal (wife), same, Brooklyn township; $10.

F. C. and Lila R. Havens, by attorney, to F. M. Smith, beginning a point on line dividing 474-acre tract in deed to F. M. Smith, March 22, 1907, 1314 D. 427, from the 129.05-acre tract in deed to F. C. Havens, April 3, 1907, said point being described in both aforesaid deeds as stake 61, NW 227, etc., containing 16.12 acres, Brooklyn township; $10.

Alfred and Emma Byrne (wife) to Edith McDonald, N Forty-fifth (Wallace), 950.74 E San Pablo avenue, E 31.25 by N 151.57, E 12.50, lot 26 and W 18.75 feet lot 24, map Coggeshawl tract E of San Pablo avenue, Oakland; $10.

Andrew G. and Fredreka Larson to John McAuliffe, E Linden, 108.3 S West Sixteenth, E 125 by S 35, portion block 590, Reed tract, Oakland; $10.

O. M. and Annie M. Bullock (wife) to State Savings Bank, W Fourth avenue, 219.75 S Hudson, S 33 by W 100, portion lot 7, block L, Vernon Park, Oakland; $10.

Viron and Emma Cleveland (wife) to August Plutte, lot 13 and SW 13 feet lot 12, block —, map Melrose Station tract, Brooklyn township; $10.

Charles M. and Lusena D. Rolfe (wife) to Anne M. Leale, E Hillegass avenue, 260 N Ashby avenue, N 45 by E 160, lot 17, block L, Berry-Bangs tract, Berkeley; $10.

Andy L., E. B. and A. L. Stone to Mrs. A. M. Church, lots 157 and 158, map of Madison Square, Brooklyn township; $10.

PROBATE RECORDED MONDAY, JUNE 10, 1907.

Estate Maggie Cushing (deceased) to James T. Cushing, decree of distribution—N Hallett avenue, 90 W Maple, N 155 by W 100, lot 48, block 2, Oakland Homestead Association, Oakland (10310).

Same to same, decree vesting homestead—N Hallett avenue, 530 E Green, E 100 by N 155, lot 47, block 2, map Maxwell tract, property of Oakland Homestead Association, Oakland township (25589).

PROBATE RECORDED TUESDAY, JUNE 11, 1907.

Estate W. W. Foote (deceased) to Stanley Jackson, order confirming sale—Undivided 1-3 NE Thirteenth and Brush, N 64 by E 100, Oakland (San Francisco 2179); $2000.

MORTGAGES RECORDED TUESDAY, JUNE 11, 1907.

Lester Van Ness to F. C. Turner, same as in deed from F. C. Turner et ux., installments at 9 per cent, Oakland; $15,-962.

Marcus and Chasa Segal (wife) to Emma J. Whitman and Lillian M. Zahn, W Myrtle, 75 S Tenth, S 40 by W 125, portion lots 1 and 2, block I, map Oakland Central Homestead Association, same as block 1, 1 year at 6 per cent, Oakland; $4000.

John A. Reichert to Mary E. Harmon, same as in deed from Rosie Reichert, 1 year at 10 per cent, Brooklyn township; $500.

Emma Swain (single) to Hibernia Savings & Loan Society, S corner of East Eighteenth and Eighth avenue, SE 100 by SW 55, portion block 96, Clinton, Oakland; E corner East Seventeenth and Eighth avenue, SE 150 by NE 110, portion block 96, Clinton, 7½ per cent, Oakland; $10,435.

Gertrude and John M. Beer (husband) to Farmers & Merchants Savings Bank, W Market, 250.4 N Twenty-fourth, 31.4 by W 125, 1 year, Oakland; $600.

William W. and Georgeine E. Burgess to Kate Adams, E Spruce, 135 N Glen avenue, NE 131.08, N 87.72 to S line lot 3, W along said last line to SW corner thereof, N 153.26, W 124, S 251.4, lots 1, 29, 28 and 27, and portion lot 26, block B, Hopkins Terrace No. 3, 1 year, Berkeley; $842.

Samuel A. Myhre (single) to Knut Anderson, same as in deed from Knut Anderson; $1200.

Julia Sullivan (widow) to Charles E. Lindquist, NE East Eleventh, 50 SE Tenth avenue, SE 25 by NE 100, SW 100 feet of lot 3, block 36, Clinton, Oakland; $700.

Charles R. and Minnie E. Haire (wife) to Fred G. Easton, N Sherman avenue, 495 E Telegraph avenue, E 35 by N 115, E 15 feet of lot 32 and W 20 feet of lot 31 1-3, amended map subdivision Mosswood tract, 2 years at 7 per cent, Oakland; $3000.

William and Mary Jason (wife) to Henry Busing (single), same as in deed from Henry Busing, 1 year at 8 per cent, Murray township; $2000.

Mariana and A. A. Ambrose (husband) and Francesca and Sarafino Fazio to Jane C. Jones, NE Castro and Fourth avenue, N 62.6 by E 100, lots 1 and 2 and portion lots 3 and 28, block 47, Oakland; $2200.

Samuel and Pohpa Weiss (husband) to Mrs. Mary M. McClelland, S Twenty-fourth, 100 E Chestnut, E 29 by S 81.9, map North extension, 1 year at 10 per cent, Oakland; $650.

Addie and C. A. Allen (husband) to Duncan McMullen, lot 21, block F, map Broadway Terrace, 2 years at 8 per cent, Oakland township; $780.

DEEDS OF TRUST RECORDED MONDAY, JUNE 10, 1907.

William A. and Della R. Towns (wife) to Oakland Bank of Savings, lot 3, block D, map Broadway and Telegraph avenue Homestead, Oakland; $3000.

Kate A. Carothers to Mountain View Cemetery Association, lot in cemetery.

Frank H. Blackford (single) to Baker & Tabor, trustees Alameda Savings Bank, same as in deed from Piedmont Building Association, Oakland township; $1200.

Susie D. Wright (wife of Frank V.), to same, same as in deed from James L. Flood by attorney, Oakland; $30,000.

Andrew N. and Lula O. Daniels to same, same as in deed from Lucien Simon et ux., Alameda; $2000.

DEEDS OF TRUST RECORDED TUESDAY, JUNE 11, 1907.

W. H. Keifer (widower) to Bankers' Trust Company, trustee Oakland Bank of Savings, W Howe, 210 N John, N 30 by W 125, portion lot 4, block 5, Howe tract, Oakland; $1250.

Mary Baker (widow) to Teresa Baker and Mary Flanegan, W corner East Fourteenth and Eleventh avenue, NW 100, SW 140, NW 50, SW 50, SE 150, NE 190. To receive rents and profits for 3 years, etc. Upon expiration of 3 years from date trustees shall sell property and dispose of proceeds as follows: Pay all liens on said property and residue pay to Mary C. Flanegan, William Augustine, Teresa and Nellie Baker (share and share alike), Oakland.

August and Trina Plutte (wife) to McMullen & Moody, trustees State Savings Bank, same as in deed from V. Cleveland et ux., Brooklyn township; $950.

Elizabeth H. and Fred B. Taylor to Bankers' Trust Company, trustee Oakland Bank of Savings, E Bella Vista avenue, 131.69 N East Twenty-eighth, NE on a curve to right, radius of 115 feet, along E Bella Vista avenue 81.6, E 130, SW 78.3, W 155, portion lots 7 and 8, block B, map Bella Vista Park, Oakland; $2000.

John and Mary McAuliffe (wife) to Bankers Trust Company, trustees Oakland Bank of Savings, same as in deed from A. G. Larson et ux., Oakland; $2500.

Freeman Christianson to same, W Ralston (Grant), 100 N Tompkins (Oregon), N 35 by W 120, N 35 feet of lot 10, block 5, map State University Homestead Association No. 3, Berkeley; $1000.

Alfred L. and Jeannette D. Hannaford (wife) to Bankers' Trust Company, trustee Charles Burkhalter, same as in deed from L. F. Shepardson et al., Oakland; $3000.

Melbourne P. and Osie E. Graves to A. F. Cornwall, trustee Maybelle H. Cornwall, NE Oakland avenue and Pearl place, E 93.36 by N 37.4, portion lot 7, block K, Oakland; $4000.

RELEASES RECORDED MONDAY, JUNE 10, 1907.

Charlotte Powning (widow) to Maria M. E., Walter E. and Emma S. Rode, 805 M. 154, lot 29 and S 9 feet lot 28, block A, map subdivision Webster, Twenty-fourth and Valdez-street property, Oakland; $1900.

Farmers' & Merchants' Savings Bank to Piedmont Building Association, 722 M. 125, lot 10, block G, map Central Piedmont tract, Oakland township; $10, partial.

Hibernia Savings & Loan Society to Joseph Noll et al., 82 M. 262, lots 21 and 22, block 78, Oakland; $1200.

Melita Stiller to Augusta H. and James J. Gobell, 666 M. 461, N Bristol street, 50 W Hamilton, W 100 by N 134.8, portion ranges 9 and 10, Hardy tract, Berkeley; $500.

J. S. Betencourt to Daniel Chisholm, 731 M. 414, beginning NW main road from Hayward to Amador Valley, S corner land conveyed to H. W. Rice November 9, 1861, — D. 77, NW 8 by SW and parallel with road, SW 1.95, containing 1¼ acres, Hayward, Eden township; $800.

Annie Martin to Albert F. and Emma Derrick (wife), 779 M. 334, E Filbert street, 72.6 S Twenty-fourth, S 35 by E 100, portion lot 9, block I, Oakland; $160.

FURNISHED OFFICES FOR SALE

A suite of two well-furnished front offices with Broadway frontage in modern building at 14th and Broadway. Both rooms very light and sunny and the furnishings are of the best and practically new, having been used but five months. Rent of rooms only $30 per month. I am offering the furnishings, which are suitable for either business or professional purposes, at an exceedingly low figure and if interested it might [illegible] to investigate. Phone Oakland [illegible]

COLLECTIONS

The collection facilities of this bank are very efficient. Your collections are invited on the most liberal terms and assurance of prompt, courteous service.

THE UNION NATIONAL BANK OAKLAND, CAL.

UNITED STATES DEPOSITARY.
Incorporated 1875.
Capital........ $150,000
Surplus and Profits........ $185,000

N. W. COR. TWELFTH ST. AND BROADWAY.

DAY July 1, 2, 3, 4, 5, 9, 10, 31 August 8, 9, 10, 19, 29 Sept. 3, 4, 5, 11, 12, 13

WAY

Santa Fe

PAY

THERE AND BACK

Chicago, Ill.	$ 72 50
St. Louis, Mo.	67 50
Memphis, Tenn.	67 50
New Orleans, La.	67 50
Kansas City, Mo.	60 00
Atchison, Kan.	60 00
St. Joseph, Mo.	60 00
Leavenworth, Kan.	60 00
Omaha, Neb.	60 00
Council Bluffs, Ia.	60 00
Pacific Junction, Ia.	60 00
Sioux City, Ia.	62 95
St. Paul, Minn.	70 00
Mineola, Tex.	60 00
Duluth, Minn.	72 50
Houston, Tex.	60 00
New York, N. Y.	108 50
Boston, Mass.	109 50
Baltimore, Md.	107 00
Washington, D. C.	107 00
Norfolk, Va.	97 75
Saratoga, N. Y.	90 90

We don't sell every date to all these points, but we can fit you for almost any date.

STAY at the Grand Canyon on the way. Call, write or phone me and we will prepare your whole trip.

J. J. WARNER - 1112 Broadway
Phone Oakland 425
F. W. PRINCE, 673 Market Street, S. F.

HOT WATER FOR CLEANLINESS

THE BATH DAY OR NIGHT
THE KITCHEN ITS MANY DEMANDS

A GAS WATER HEATER ATTACHED TO THE KITCHEN BOILER GIVES QUICK RESULTS.
THE LOW COST SHOULD PUT ONE IN EVERY HOME.

Oakland Gas, Light and Heat Company
Clay and Thirteenth Streets

LOW RATES EAST
TO ALL PRINCIPAL POINTS
VISIT THE OLD HOME
Tickets Honored on all Transcontinental Trains
We Offer you Three Routes:
OGDEN---SUNSET---SHASTA

Baltimore	$107.00	New York	$108.50
Philadelphia	107.50	St. Louis	67.50
Washington	107.00	Chicago	72.50
Boston	109.50	New Orleans	67.50

AND OTHER EASTERN POINTS.

Jamestown Exposition $97.75
June 6, 7, 8
July 9, 10, 31
August 19, 20
Secure Tickets and Sleeping Car Reservations Early

W. F. Holton, City Pass. and Tkt. Agt.
G. T. Forsyth, D. F. and P. A.
Corner 13th and Franklin Streets, Oakland, Cal.
Phone Oakland 543.

SUNSET ROUTE

Now Is Your Opportunity to Save Money on Your Eastern Trip

Chicago	$72.50	Washington	$107.00
New York	108.50	Boston	109.50
St. Paul	70.00	Philadelphia	107.50
New Orleans	67.50	Baltimore	107.00

AND OTHER EASTERN POINTS
Sale Dates June 6, 7, 8, July 3, 4, 5, August 8, 9, 10, September 11, 12, 13.

ADDITIONAL NEW YORK ADDITIONAL
July 9 and 10

This is the route via all rail or part sea and rail. Elegantly equipped steamers from New Orleans to New York

W. F. HOLTON, C. P. & T. Agt.
G. T. FORSYTH, D. F. & P. Agt.
Cor. 13th & Franklin Sts., Oakland, Cal.
Phone Oakland 543.

Vacation Trips EAST

The Southern Pacific-Rock Island Route will sell tickets at exceptionally low rates to many Eastern cities this summer. Jamestown, Saratoga, Philadelphia, Washington, Baltimore, New York, Boston, Chicago, Kansas City, Omaha, Sioux City, St. Paul. An opportunity to visit the East at a nominal cost. Through fast trains carrying Pullman Standard and Tourist Sleepers; also free reclining chair cars.

For full particulars call on or write

W. F. HOLTON, C. P. & T. Agt.
G. T. FORSYTH, D. F. & P. Agt.
Cor. 13th and Franklin Sts., Oakland, Calif.
Phone Oakland 543.

Are You Figuring on an Economical Trip East

? ? ?

Come in and let us talk to you of the through tourist sleeping car service.

Daily, California to Chicago and Eastern Points

Via the Southern—Union Pacific—short line---short time---courteous treatment. See the great Salt Lake; Weber's Canyon; Devil's Slide, and Cheyenne, the frontier city.

For further information and sleeping car reservations see

W. F. HOLTON, C. P. & T. Agt.
G. T. FORSYTH, D. F. & P. Agt.
Cor. 13th & Franklin Sts., Oakland, Calif.
Phone Oakland 543

WABASH R. R. CO.
Niagara Falls Short Line
TOURIST SLEEPING CAR SERVICE
Chicago to New York and New England Points
Mondays, Thursdays and Saturdays.
L. R. ROBINSON, General Agent.
TEMPORARY OFFICE FERRY BUILDING, FOOT OF MARKET ST. SAN FRANCISCO, CAL.

ALL TRAINS DAILY—Unless Otherwise Noted.

SOUTHERN PACIFIC — DEPARTURES and ARRIVALS OAKLAND

Trains are due to arrive and leave —AT— SIXTEENTH-STREET STATION.

Leave— May 1, 1907. —Arrive

- 7:34a Richmond, Pinole, Port Costa, Benicia, Suisun, Bolenas, Batavia, Dixon, Davis, Sacramento, Elmira, Vacaville, Winters, Madison, Esparto, Guinda, Rumsey; Davis, Woodland, Knights Landing, Tudor, Marysville, Chico, Vina, Tehama, Red Bluff—Honcut, Palermo, Oroville 7:08p
- 8:13a Vallejo, El Verano, Santa Rosa, Napa, St. Helena, Calistoga, Martinez, Concord, Danville, San Ramon, Stage from Calistoga to Geysers and all Lake county points. 8:58p
- 8:37a Shasta Express—Richmond, Benicia, Elmira, Davis, Woodland, Colusa Junction, Willows, Corning, Redding, Shasta Springs, Ashland, Portland—Tacoma, Seattle, Spokane 8:08p
- 8:53a Port Costa, Martinez, Cornwall, Antioch, Brentwood, Byron, Bethany, Tracy, Lathrop, Modesto, Turlock, Livingston, Merced, Fresno, Goshen Junction, Tulare, Bakersfield 6:08p
- 8:53a Stockton, Newman, Los Banos, Dos Palos, Kerman, Hanford, Visalia, Porterville 6:08p
- 9:37a Atlantic Express—Sacramento, Colfax, Truckee, Reno, Sparks, Hazen, Winnemucca, Elko, Ogden, Salt Lake City, St. Louis—Omaha, Chicago—Butte, Helena—Boise City, Spokane, Tonopah, Goldfield, Manhattan, Bullfrog... 12:12p
- 10:11a Stege, Richmond, San Pablo, Pinole, Rodeo, Vallejo Junction, Crockett, Port Costa, Martinez 8:08p
- 10:54a Los Angeles Passenger—Richmond, Port Costa, Byron, Modesto, Merced, Raymond, Fresno, Tulare, Bakersfield, Los Angeles; Hanford, Lemoore, Visalia and Southern California points 8:08p
- 10:54a Vallejo, Mare Island, Napa Junction, Napa 10:07a
- 10:34a Overland Limited — Ogden, Cheyenne, Omaha, Chicago, Salt Lake City, Denver, Kansas City, Chicago.. 7:08p
- 3:31p Richmond, Pinole, Port Costa, Benicia, Suisun, Elmira, Vacaville, Winters, Dixon, Sacramento, Davis, Woodland, Tudor, Yuba City, Knights Landing, Marysville, Palermo, Oroville 10:03a
- 3:53p Fresno Passenger—Crockett, Port Costa, Martinez, Cornwall, Antioch, Brentwood, Byron, Tracy, Lathrop, Modesto, Turlock, Merced, Berenda, Madera, Fresno 11:31a
- 4:17p Portland Express—Richmond, Port Costa, Benicia, Suisun, Davis, Woodland, Colusa Junction, Willows, Corning, Redding, Dunsmuir, Shasta Springs, Ashland, Portland.. 9:13a
- 4:34p Vallejo, El Verano, Santa Rosa, Napa, St. Helena, Calistoga, Martinez, Danville, San Ramon 8:53a
- 5:35p The Owl Limited—Port Costa, Newman, Los Banos, Kerman, Fresno, Tulare, Bakersfield, Los Angeles; Chicago-St. Louis special sleeper for Kansas City, St. Louis, Chicago 8:14a
- 5:54p El Dorado—Pinole, Vallejo, Mare Island, Port Costa, Benicia, Suisun, Sacramento... 10:37a
- 4:20p China and Japan Fast Mail—Ogden, Cheyenne, Omaha, Chicago—Salt Lake City, Denver, Pocatello, Monida, Butte, —Boise City, Walla Walla, Spokane—Port Costa, Byron, Stockton, Lodi, Galt, Sacramento, Humboldt, Winnemucca, Battle Mountain, Carlin, Elko, Montello 6:52p
- 7:37p Truckee, Reno, Hazen, Tonopah, Manhattan, Goldfield, Bullfrog, Keeler; Port Costa, Suisun, Elmira, Dixon, Davis, Sacramento, Rocklin, Auburn, Colfax, Roca, Sparks 6:58a
- 7:37p Stege, Richmond, Pinole, Vallejo, Crockett—Sundays only 6:34a
- 8:57p Oregon Express—Pt Costa, Benicia, Suisun, Sacramento, Lincoln, Wheatland, Marysville, Gridley, Biggs, Chico, Vina, Tehama, Red Bluff, Shasta Springs, Portland, Weed, Laird, Klamath Falls—Tacoma, Seattle, Spokane.. 8:08a
- 6:20p Fast Mail—Ogden, Omaha, Chicago—Pueblo, Kansas City, St. Louis 12:12p

FIRST STREET, NEAR BROADWAY.

- 7:57a Mt. Eden, Alvarado, Newark, Centerville, Alviso, Agnew, Santa Clara, San Jose, Los Gatos, Alma Wright 5:11p
  Connects at Santa Clara with
- 7:57a The Coaster—Gilroy Pajaro, Castroville, Salinas, Kings City, San Miguel, Paso Robles Santa Margarita, San Luis Obispo, Surf, Lompoc, Santa Barbara, San Buenaventura, Oxnard, Burbank, Los Angeles 9:08a
- 7:57a Hollister, Tres Pinos—Watsonville, Santa Cruz—Glenwood, Laurel—Boulder Creek—Del Monte, Monterey, Pacific Grove 9:01a
- 8:16a Niles, San Jose, Pleasanton, Livermore, Stockton, Lodi, Galt, Elk Grove, Sacramento 3:37p
- 9:10a Oakdale, Chinese, Jamestown, Sonora, Tuolumne, Angels... 3:32p
- 12:15p San Leandro, Lorenzo, Hayward, Halvern, Decoto, Niles, Irvington, Warm Springs, San Jose 2:12p
- 2:35p Elmhurst, Mt. Eden, Alvarado, Newark, Alviso, Agnew, Santa Clara, San Jose (Market street) 6:50p
- 4:35p Niles, Pleasanton, Livermore, Tracy, Lathrop, Stockton, Lodi (arrive via Martinez at Sixteenth-street depot) 8:50a
- 4:57p Mt. Eden, Alvarado, Newark Centerville, Alviso, Agnew, San Jose, Campbell, Los Gatos, Alma, Wright *8:14a **10:00a
- 5:15p San Leandro, Lorenzo, Hayward, Decoto, Niles, San Jose Sunol, Pleasanton, Livermore. *7:52a **11:01a
- 5:50p San Leandro, Lorenzo, Hayward, Jose 9:01a
  Connects at San Jose with
- 6:56p San Leandro, Lorenzo, Hayward, Decoto, Niles, San Jose 5:00p
- 6:50p Sunset Express—San Antonio, Houston, New Orleans, Washington, D. C.; New York, El Paso, Kansas City, St. Louis —Chicago—Fort Worth, Dallas, St. Louis 5:00a
- 6:50p Redwood, San Jose, Gilroy, Salinas, Paso Robles, San Luis Obispo, Surf, Santa Barbara, San Buenaventura, Oxnard, Burbank, Los Angeles, Pajaro, Capitola, Watsonville, Santa Cruz—Castroville, Del Monte, Monterey, Pacific Grove 2:01a

SOUTHERN PACIFIC STEAMER SERVICE—From San Francisco.

- *1:00p Collinsville, Rio Vista, Isleton, Walnut Grove, Vorden, Courtland, Sacramento. From south end Ferry building *8:00p
- 4:00p Wednesdays, from Howard-street wharf No. 2—S. S. Breakwater for Coos Bay and Marshfield, Or., connecting at Marshfield for Coquille and Myrtle Pt. **9:00a

*Sunday excepted.
**Sunday only.

For low passenger and freight rates and prompt and reliable service to and from all Pacific Coast points and the Eastern States, patronize the SOUTHERN PACIFIC. G. T. FORSYTH, District Freight and Passenger Agent, Thirteenth and Franklin streets.

Italian Popular Bank
Broadway and Eighth St. Oakland
Commercial and Savings Loans
CAPTITAL STOCK $250,000.00
CHEV. J. F. FUGAZI, President.
F. N. BELGRANO, Cashier.
P. MOREIO, Assistant Cashier.
G. CHIGLIERI, Local Manager.

Zinc and half-tone cuts made at TRIBUNE office.

FINANCIAL — STOCKS AND BONDS — SHIPPING

OAKLAND STOCK EXCHANGE

Evening Session, Tuesday, June 11.

1000	Atlanta	48
2000	Bonanza Extension	20
1000	Black Ants	06
100	Blue Bell	17
1000	Bonnie Clare	43
1000	Columbia Mountain	46
500	Combination Fraction (b 30)	2.12
1000	Cowboy	02
1000	Coming Nation	15
1000	Dixie	07
1000	do	07
2000	do	07
1000	Eagles Nest (b 30)	20
500	Florence	4.02½
1000	Great Bend	58
1000	do	58
1000	Golden Anchor	19
2000	Goldfield Consolidated	5.55
1000	Great Bend Extension	14
1000	Granny (b 30)	18
1000	Happy Hunch (s 30)	19
1000	Jim Butler	99
1000	Kendall	32
2000	Lone Star (b 10)	20
1000	Mohawk Consolidated Lease	32
1000	MacNamara	30
1000	Mohawk Extension	14
1000	Montgomery Mountain (s 10)	16
2000	Manhattan Mining	06
1000	Nugget	07
1000	Original Manhattan	13
1000	Rescue	17
1000	Sandstorm	45
1000	Silver Pick	53
1000	Triangle	28
2000	Vernal	21
2000	West End Con. (s 30)	85
4000	Yankee Girl	07
2000	do	07

Morning Session, Wednesday, June 12.

1000	Adams	13
1000	Amethyst	29
300	Belmont (T)	3.72½
100	do (b 5)	3.75
1000	Black Butte Extension	08
2000	Booth (s 30)	40
2000	Central Eureka (b 90)	45
1000	Conqueror	12
1000	Daisy	1.17½
1000	Empire	12
1000	Florence (b 10)	4.10
100	Goldfield Consolidated	5.55
300	do	1.55
200	do	1.55
1000	Great Bend Extension	14
2000	Godi Bar (B)	69
1000	Grandma	12
1000	Homestake	74
2000	Kewanas	62
2000	Laguna	1.15
2000	Lige Harris (s 10)	02
1000	Montana	2.92½
1000	Mayflower	37
2000	Manhattan Crescent	07
2000	Mustang (s 10)	25
1000	Original Bullfrog	10
2000	Potlatch	26
2000	Red Top Extension	25
500	Silver Pick	95
1000	do	95
2000	Tramp Consolidated	57
500	do (b 30)	57
1000	Yellow Horse	05

SAN FRANCISCO EXCHANGE

SAN FRANCISCO, June 12.—The following quotations are of the regular call session of the San Francisco Stock and Exchange Board up to noon today:

	Bid.	Asked.
Alpha	03	04
Alta	..	01
Andes	18	17
Belcher	26	27
Best & Belcher	70	..
Bullion	10	..
Caledonia	15	16
Challenge Consolidated	11	12
Chollar	..	07
Confidence	..	90
Consolidated Imperial	01	02
Consolidated New York	..	04
Con. Virginia Mining Co	66	67
Crown Point	20	25
Exchequer	15	17
Gould & Curry	43	..
Hale & Norcross	..	05
Julia	..	01
Justice	..	10
Kentuck	..	..
Mexican	42	45
Occidental	41	..
Ophir	1.85	1.90
Overman	10	..
Potosi	10	12
Richmond Eureka	5.00	..
Savage	56	60
Scorpion	..	08
Seg. Belcher	03	05
Sierra Nevada	32	34
Silver Hill	52	60
Syndicate	20	..
Union Consolidated	28	30
Utah	05	06
Yellow Jacket	..	80

SALES.

200	Alpha	03
200	Belcher	26
200	Caledonia	15
100	Con. Virginia Mining Co.	67
300	Gould & Curry	15
1000	Justice	01
200	Potosi	11
800	do	12
100	Savage	60
500	Seg. Belcher	04
200	Sierra Nevada	33

SAN FRANCISCO STOCK AND EXCHANGE BOARD.

SAN FRANCISCO, June 12.—Stock and Bond Exchange quotations, 10:30 a. m session. Sutro & Co., 412 Montgomery street.

	Bid.	Asked.
Associated Oil Co., 5%	80	..
Cal. Cen. Gas & Electric, 5%	..	80
C. C. W. Co. Gen. Mtge., 5%	..	97¼
Ferries & C. H. R. R., 6%	103¼	..
Honolulu R. T. & L. Co., 6%	105¼	..
Los Angeles Railway, 5%	106¼	..
Northern Ry. (of Cal.), 5%	110¼	111½
Oakland Gaslight Co., 5%	103¾	105
Oakland Transit Co., 5%	110¼	..
Oakland Transit, 5%	102½	..
Oakland Transit Con., 5%	100	..
Pacific Electric Ry., 5%	102¼	102½
S. F. & S. J. Valley, 5%	116¼	..
S. F., Oak. & S. J. Ry., 5%	102	104½
S. P. Branch Ry. of Cal., 6%	121	..
United R. R. of S. F., 4%	70	70½
Water Stocks—		
Spring Valley Water Co	..	20¼
Insurance Stocks—		
Fireman's Fund	..	139½
Bank Stocks—		
First National Bank of S. F.	..	254⅞
Powder Stocks—		
Giant	77	78
Sugar Stocks—		
Honokaa Sugar Co.	10¼	..
Makaweli Sugar Co.	28½	30
Onomea Sugar Co.	35½	35⅞
Paauhau S. Plantation Co.	11	11¼
Union Sugar Co.	45	..
Miscellaneous Stocks—		
Alaska Packers' Association	36⅛	..
Associated Oil Co.	34	34⅛
Cal. Fruit Canners' Assn.	100	103
Cal. Wine Association	..	82

SALES.

2000	Pacific Electric	102¼
3000	Contra Costa	102
10	Water	20
2000	Oil Bonds	81
50	Union Sugar	45
3000	Southern Pacific, Ref.	91
5000	United Railroads	70¼
10	Hutchinson	15¼

Comstock Assessment Directory

San Francisco, May 27, 1907. Office, 156 Bush street.

Company.	No.	Levied.	Del Bd.	In Office	Sale Day	Amt.	Office
Sierra Nevada	10	Apr 22	May 23	May 28	June 18	10	339 Bush
Utah	5	Apr 22	May 23	May 27	June 17	05	339 Bush
Bullion	8	May 3	June 3	June 10	July 2	05	368 Bush
Savage	8	May 9	June 9	June 12	July 1	10	339 Bush
Challenge	45	May 17	June 17	June 19	July 10	10	916 Kohl Bldg
Julia Con.	7	May 17	June 17	June 24	July 16	03	368 Bush

STOCKS GO UP AND THEN DOWN

Small Advances at Opening Wall Street Followed by Decline Under Pressure.

NEW YORK, June 12.—Opening prices of stocks made small advances over last night on a meager volume of business. Canadian Pacific rose nearly a point and Union Pacific, Southern Pacific, Reading and Anaconda large fractions.

Stocks were bought sparingly after the opening and some went higher, but the list was soon seen to yield under the pressure against Reading, Union Pacific, United States Steel and American Smelting. The tone improved for a time, but the demand became notably less as prices hardened. Reading fell off 1¾. Union Pacific reacted from 134¼ to 133¼.

Reading rallied from the attack on it, and Union Pacific became strong with a rise of 1¼ and Northern Pacific gained 1⅝. There were declines in Northwestern and St. Louis and San Francisco second preferred of 1 and in Pressed Steel Car preferred of 2.

Bonds were irregular.

COTTON FUTURES.

NEW YORK, June 12.—Cotton futures opened steady; July, 12.10c; August, 11.98c, October and December, 11.86c, January, 11.98c; February, 11.90c; March, 12.05c.

GRAINS FIRM; TRADING LIGHT

Wheat Prices Are Good Despite Continued Favorable Weather Reports.

CHICAGO, June 12. — Covering by shorts caused firmness in the local wheat market today despite lower cables and continued favorable weather in this country and Canada for the growing crop. Trading was not of large volume owing to the comparative scarcity of offerings. September opened ⅜c lower to ¼c higher at 95⅜c to 96c, and sold at 96¼c.

The corn market was firm because of a good demand from cash houses. Offerings were light and came from scattered sources. September opened unchanged to ⅛c lower at 53c to 53⅛c, and sold up to 53⅜c.

Oats were firm in sympathy with other grains. Trading was light. September opened a shade better to ¼c to ⅜c higher at 35⅝c to 36c, and for a time held within that range.

Provisions were weak with prices sharply lower owing to liberal profit taking by leading longs. Large receipts of hogs at western packing centers contributed to the weakness. September pork was off 12½c to 5c at $15.80@16.02½; lard was down 5@7½c to 17½@20c at $8.75 to $8.87½; ribs were 5c to 7½c lower at $8.60 to $8.72½.

THE KNAVE

Clever, individualistic, terse and readable, appearing each Sunday in The Tribune

Get the Tribune. All news stands.

Oakland's Modern Newspaper.

THE TRIBUNE

LATEST NEWS FROM NEVADA GOLD FIELDS

One of the biggest mining deals that has been recorded in the Goldfield district since the Merger deal was put through by Nixon & Wingfield, was consummated a few days ago when D. Mackenzie purchased from W. J. Douglas, George Winkler, Carl Brower, George B. Gray, Ed Mims and Elmer J. Chute, the Mt. Whood group of three claims and a fraction, lying just east of town and adjoining the Frances Mohawk and other good properties.

Mr. Mackenzie admits that he was forced to pay a pretty stiff price for the property but declined to give out the amount at this time.

"I have been trying to buy that group of claims ever since I came to Goldfield," said Mr. Mackenzie, "and I have finally got it. I had to pay a big price for the property but I am thoroughly satisfied with my bargain. Prof. Spur, in his report on the Goldfield district, laid emphasis on the fact that in his opinion the greatest mineral wealth of the district lay east of Goldfield, including the Mt. Whood group. In fact, the Mt. Whood group lies almost in the center of the section designated by him as being the best and richest in the district."

Mr. Mackenzie has not completed his plans for the development of the property but a company will probably be formed and work started in a short time.

Mr. Mackenzie is one of the mine owners and operators of Goldfield who is not worrying about the condition of the stock market.

"There are a number of explanations for the present dullness in the stock market," said Mr. Mackenzie yesterday, "and the question has been so thoroughly discussed during the last few weeks that everybody dealing in stocks should be fairly well posted on the subject by this time. The stock market will pick up after awhile and I predict that we will see the greatest boom in Goldfield next winter that the camp ever witnessed. By the first of February there will be fifty new producing mines in the Goldfield district, and the output from the proven mines that are now attracting attention will be vastly increased.

"The people have come to think that the Consolidated is the whole thing in the Goldfield district and the fact that the Consolidated is not paying dividends and may not pay any for some time may have a bad effect. If the people could divorce their minds from the idea that the Consolidated is the whole thing, conditions would improve. And that time will come. The mines in the Goldfield district, outside of the Merger properties are too big and rich to be overlooked for any length of time. The people will very soon realize that the Consolidated represents a very small per cent of the rich producing mines in Goldfield. A great many realize that now and the great mass of investors will fall into line before long.

"I repeat that by the first of February there will be fifty new producing mines in this district."

MARINE NEWS

U. S. COAST AND GEODETIC SURVEY.

Time and height of high and low water at Fort Point, entrance to San Francisco bay. By official authority of the superintendent.

The time of high and low waters at the city front (Mission-street wharf) is about twenty-five minutes later than at Fort Point. The height of tides is the same at both places. The time at the Webster-street bridge is forty minutes later than the time indicated in the following table:

JUNE 12 TO 17.

	L. W.		H. W.		L. W.		H. W.	
	Time A M	Ft.	Time A M	Ft.	Time P M	Ft.	Time P M	Ft.
12	6:30	-0.4	2:09	4.7	6:00	3.6	11:45	5.2
13	7:02	-0.3	2:55	4.8	6:44	3.7	....	....
	H. W.		L. W.		H. W.		L. W.	
14	0:05	5.0	7:40	-0.2	9:35	4.7	7:34	4.0
15	0:35	4.8	8:15	0.0	4:10	4.8	8:26	3.7
16	1:18	4.7	8:54	0.3	4:46	4.9	9:34	3.4
17	2:16	4.3	9:40	0.6	5:18	5.0	10:40	3.0

JUNE 12.

Sun Rises......4:47 | Sun Sets.......7:32

NOTE—In the above tabulation of tides the daily tides are given in the order of their occurrence, commencing with the early morning tide in the left-hand column, and the succeeding tides as they occur. On some days there are but three tides, the usual fourth tide occurring the following morning.

The column of heights gives the elevation of each tide above or below the plane of Coast Survey Chart Soundings. The numbers are always additive to the chart depths, unless preceded by the minus sign or dash (-), when the numbers are subtractive from depths given on the chart.

ARRIVED AT SAN FRANCISCO.

Br stmr Appalachee, Nichols, 30 days from Hongkong, via Moji 22 days.

Stmr Watson, Bartlett, 66 hours from Seattle.

Stmr National City, Weber, 40 hours from Redondo.

Stmr James S Higgins, Ellisen, 39 hours from Port Los Angeles.

Stmr Francis H Leggett, Reiner, 21 hours from Eureka.

Stmr Whittier, Salvesen, 24 hours from Port Harford.

Stmr Nome City, Hansen, 64 hours from Astoria.

Stmr Hanalei, Ravens, 52 hours from San Pedro.

Stmr Mandalay, Sanford, 35 hours from Crescent City.

Stmr Marshfield, Dettmers, 58 hours from San Pedro.

Stmr Noyo, Lee, 15 hours from Fort Bragg.

Stmr Maverick, Daniels, — hours from Port Harford, with disabled stmr Atlas and barge 91 in tow.

Stmr Brooklyn, Hendrickson, 28 hours from Eureka.

Stmr Aurelia, Bowdich, 78 hours from Gray's Harbor.

Br ship Brilliant, Morrison, 27 days from Yokohama.

Barge Santa Paula, Pille, 24 hours from Port Harford, in tow of stmr Whittier.

CLEARED FROM SAN FRANCISCO.

Br stmr Asia, Gaukroger, Hongkong, etc., Yokohama and Honolulu.

Ger stmr Germanicus, Berndt, Nanaimo.

Stmr Texan, Hall, Kahului, via Seattle.

Stmr City of Topeka, Glelow, Eureka.

SAILED FROM SAN FRANCISCO.

Br stmr Asia, Gaukroger, Hongkong, etc.

Stmr Hyades, Oliven, Nome, via Seattle.

Stmr Mandalay, Sanford, San Pedro.

Stmr Nome City, Hansen, San Pedro.

Stmr Texan, Hall, Kahului, via Seattle.

Stmr James S Higgins, Ellasen, Fort Bragg.

Stmr Elizabeth, Olsen, Bandon.

Stmr Westport, Moreno, Crescent City.

Stmr Arctic, Olsen, Fort Bragg.

Stmr Francis H Leggett, Reiners, Eureka.

Schr Roderick Dhu, Madsen, Monterey, in tow of tug Relief.

Schr Advance, Ogldnissen, Coquille River.

Schr James A Garfield, Dannevig, Raymond.

Schr Gotama, Delehanty, Tillamook.

Cattle Receipts.

CHICAGO, June 12.—Cattle—Receipts, 1800; steady to shade lower, cows, $1.45@1.75; heifers, $2.65@5; good to prime steers, $4.75@6; stockers and feeders, $3@5.50.

Hogs—Receipts, 30,000; market 5c lower; light, $6@6.22½; heavy, $5.75@6.17½; rough, $5.75@5.95; pigs, $5.65@6.15.

Sheep—Receipts, 20,000; market, 10c to 15c lower; native and western, $4.95@6.55; lambs and westerns, $6@8.

WOOL MARKET.

ST. LOUIS, June 12.—Wool, steady; territory and western mediums, 20@27c; fine medium, 18@21c; fine, 15@17c.

Choice Funeral Flowers

Artistic Floral Designs on Short Notice.

CLARKE BROS.

Phone Oakland 5813 12th & Clay Sts.

Lady Attendant

CUNHA & CAPORGNO

Undertakers and Embalmers

1311 CLAY STREET OAKLAND

Cor. 17th and San Pablo

Telephone Oakland 240.

Simmerone Leasing Company Has Splendid Showing

The Simmerone Mining and Leasing Company has had two shifts of men at work ever since the resumption of work in the mines. The big double compartment shaft is down 225 feet, with values increasing with every foot. The entire bottom of the shaft is in ore of exceptional quality, a selected sample assaying $78.40 a ton. A drift is to be run from the 225-foot level and Superintendent Ross has assured Manager Robert Todd that pay ore will in all probability be encountered in a very few days. Mr. Todd says another shift will be put to work as soon as the men can be hired, and he expects to be shipping ore from the mine within a month.—Goldfield News, May 4, '07.

GET IN NOW. CANNOT MISS IT.

R. C. VOSE

AGENT.

1201½ Broadway, Opposite Postoffice.

PHONE Oakland 867.

CITY MARKET

HAY AND FEEDSTUFFS.

Bran—$20@22 per ton.

Middlings—$27@30 per ton.

Shorts—$20.50@22.50 per ton.

Feedstuffs — Rolled barley, $27@28; mixed feed, $21@24; oilcake meal, nominal; cocoanut cake or meal at mills, $25 in 10 and $26.50 in 5-ton lots; jobbing, $27; corn meal, $32, cracked corn, $33; broom corn feed 90c@$1 per ctl; alfalfa meal, carload lots, $20.50; jobbing, $21.50; per ton, mealfalfa, $20.50; jobbing, $21.50.

Hay—Choice wheat, $22@23.50 per ton; good wheat, $18@21; other grades wheat, $15@17; wheat and oat, $12@21; tame oat, $12@20; wild oat, $9@14; alfalfa, $8.50@12; stock $8@10 per ton.

Straw—60@90c per bale.

BEANS AND SEEDS.

Beans (per ctl)—Bayos, $3.15@3.25; pea, $3.00@3.25; small white, $2.85@3, large white, $2.60@2.70; pink, $2.40@2.50; red, $3.25@3.50; limas, $4.75@4.90; red kidneys, $3.25@3.50; blackeyes, $4.90@5; butter, $4.50@5; horse beans, $2@2.25, cranberry beans, $3.75@4.

Seeds—Brown mustard, 3@3¾c; yellow mustard, nominal; flaxseed, 3¼@3½c; canary, 4@4½c; alfalfa, 14½@15c; rape, 1@3½c; timothy, nominal; hemp, 5c; millet, 3½c per lb; broom corn seed, $18@20 per ton.

Dried peas—Niles, nominal; green peas, $2.50@2.75 per ctl.

POTATOES, ONIONS, VEGETABLES.

Potatoes (per ctl)—River whites, $1.75@2; Oregon Burbanks, $2@2.40, eastern Burbanks, $2@2.25, eastern rurals, $1.65@1.85; new potatoes, $2.25@2.65 for early rose and $2.50@3 for white.

Onions—New red, $2.25@2.40 per sack; Australia, $3@3.50 per ctl.

Vegetables—Asparagus, 5@10c per lb for general offerings and 11@12c for extra, rhubarb, $1.50@1.75 per box; green peas, 3@4c per lb; tomatoes, crates, $1.50@1.75; boxes, $1.25@1.50; string beans, 2@4c per lb; wax beans, 5@7c per lb; summer squash, $1@1.25 for small and $2@2.75 for large boxes; egg plant, 17½@20c per lb; green peppers, 25@35c per lb; cucumbers, 90c@$1 per box for Marysville and 60@70c for southern; garlic, 5@6c per lb for new; cabbage, $1.75 per ctl; cauliflower, 50@75c per dozen, turnips, $1@1.50 per sack; green corn, 25@35c per dozen.

POULTRY AND GAME.

Poultry (per dozen)—Hens, $6@7.50 for large and $5@5.50 for small; old roosters, $4@4.50; young roosters, $7@9; fryers, $6.50@7 for large and $5@6 for small; broilers, $3@4.50 for large and $2.50@2.75 for small, pigeons, $1.25@1.50; squabs, $1.50@2; ducks, $5.50@6 for young and $4.50@5 for old; goslings, $2@2.50 per pair; geese, $2 per pair.

Game—Hare, $1.50@2.25; rabbits, $2@2.50.

BUTTER, CHEESE AND EGGS.

Butter—Fresh creamery, extras, 25c per lb, steady, do firsts, 24c, steady; seconds, 23½c, steady; thirds, 22½c, steady; packing stock firm at 22½c for No. 1 and 22c for No. 2.

Cheese—Fancy California new flats, 13½c per lb, steady; firsts, 12½c, steady; new young Americas, fancy, 14½c, steady; firsts, 14c, steady; eastern storage, fancy, 18c, firm.

Eggs—California fresh extras, 20½c per dozen, firm; firsts, 19½c, firm; seconds, 17½c, firm; thirds, 16½c, firm.

DECIDUOUS AND CITRUS FRUITS.

Berries—Strawberries, $9@11 per chest for Longworths and $6@9 for the large varieties; raspberries, $8@12 per chest and $1.50@2 per crate; blackberries, $2@3 per chest for primus and $8@10 for genuine; loganberries, $4@6 per chest; gooseberries, 5@7c per lb for common and 9@10c for English.

Currants—$6@9 per chest.

Apricots—$1@1.25 for boxes and $1.25@1.40 for crates; in bulk, 4@5c per lb.

Apples—Old crop, $1.25@2 per box, new, 75c@$1.25 for large and 40@65c for small boxes.

Figs—Nominal.

Cherries (per drawer)—Blacks, 90c@$1.25; royal Anne, 90c@$1.25; loose, 8½@10c per lb for royal Anne, 10@11c for blacks and 6@9c for white.

Melons—Cantaloupes, $2.50@3.50 for large and 75@85c for small crates.

Peaches—75c@$1 per box.

Plums—Crates, 75c@$1; drawers, 50@75c.

Citrus fruits (per box)—Navel oranges, $2.25@3.50 for small and $1.25@2 for large sizes; seedlings, $1.50@2.50; Valencias, $3.50@4; Mediterranean sweets, $1.25@3 for standards; lemons, $3.75@4.50 for fancy, $2.50@3.50 for choice and $1.25@2 for common; limes, $4@5.

Tropical fruits—Bananas, $1@1.50 per bunch for Hawaiian and $3@3.50 for Central American; pineapples, $3 per dozen.

BUTTER AND EGGS.

CHICAGO, June 12.—Butter, steady; creamery, 17½@23c; dairy, 18@21c.

Eggs, easy, at mark, cases included, 13½c.

MONEY MARKET

NEW YORK, June 12.—Close: Money on call steady.

The course of prices became downward again, Union Pacific losing most of its rise, and Reading selling below 103. Active stocks were generally sluggish. Canadian Pacific improved 1⅜c.

An abrupt fall of 4⅛ in Rock Island caused renewed weakness in the general list and some the favorites sold at the lowest figures of the day.

SUGAR AND COFFEE.

NEW YORK, June 12.—Sugar—Raw, quiet; fair refining, 3.31c; centrifugal 96 test, 3.81c. Molasses sugar, 3.06c. Refined quiet, crushed, $5.70; powdered, $5.10, granulated, $5.

Coffee—Quiet; No. 7 Rio, 6⅝. No. 4 Santos, quiet.

WHEAT MARKET.

CHICAGO, June 12.—Close Wheat—July, 90¼c; September, 92⅞@93c.

Corn—July and September, 52⅞c.

Oats—July, 42c, September, 35⅝c.

Lard—July, $8.55; September $8.72½.

Ribs—July, $8.47½@8.50; September, $8.62½.

Rye—Cash, 88c.

Barley—Cash, 70@75c.

Flax, clover and timothy, nothing doing.

CASH.

Wheat—No. 2 red 93@94c; No. 3 red, 90c; No. 3 hard, 93@94c; No. 1 northern, $1.01@1.03, No. 3 northern, 96c@$1.02.

Corn—Nothing doing.

Oats—No. 2, 43½c.

The close was very weak, September being 2⅞@2⅞c below yesterday's closing at 92⅞@93c.

Corn eased off in sympathy with wheat. The close was ⅛@¼c down at 52⅞@53c for September.

LEAD AND COPPER.

NEW YORK, June 12.—Lead—Dull at $5.75@5.85. Lake copper dull at $24@24.50. Silver, 66⅞c.

WINDY CITY'S THUGS SLEEP

Chief of Police Shippy Declares Peace and Harmony Reigned Two Days.

CHICAGO, June 12.—Chicago was free from crime for forty-eight hours recently.

Chief of Police Shippy says it was, at any rate.

"There was practically no crime reported to me within that time," was the way the chief put it. "Outside of a few minor cases, I think the city is as free from crime right now, too, as it ever has been."

To this Chief Shippy added that if any one would just show him any place where gambling was being conducted he immediately would raid it.

POOLROOMS RAIDED.

NEW YORK, June 12.—The organized campaign by the district attorney's office against poolrooms in New York brought great results yesterday, according to Assistant District Attorney Vandiver, when a firm with offices at 293 and at 50 Broadway was raided. The district attorney alleges that the concern supplied over 500 poolrooms and handbook men in the city.

According to the district attorney the biggest of the syndicates in the city have been put out of business, temporarily at least.

CALVE TO SING IN CUBA.

NEW YORK, June 12.—Emma Calve will sing for the first time in Cuba and Mexico next year. Beginning with October 5 she will make a tour of this country. Later in the season she will visit the two southern countries.

OAKLAND HARBOR NEWS

The following are the arrivals and departures of vessels from Oakland harbor for the twenty-four hours ending at noon today:

ARRIVED.

Long Wharf.

Stmr. Tasco, 469 tons, Ahlin, from Portland; 200,000 ft. lumber.

Stmr. Del Norte, 297 tons, Payne, from Crescent City; 170,000 ft. lumber.

Ship Eclipse, 1469 tons, Nelson, from Columbia river; 900,000 ft. lumber.

Stmr. Aurelia, 309 tons, Bowdick, from Gray's Harbor; 460,000 ft. lumber.

Schr. John A., 138 tons, Olson, from Gray's Harbor; 300,000 ft. lumber.

Schr. John A., 138 tons, Olson, from Gray's Harbor, 150,000 ft. lumber.

Stmr. Brooklyn, 216 tons, Henderickson, from Eureka; 150,000 ft. lumber.

Stmr. Albion, 248 tons, Olson, from Bowen's Landing; 7000 ties.

SAILED.

Long Wharf.

Sea Foam.

Acme.

Monterey.

Hercules.

Washueal.

CLOSING ON STOCKS WALL STREET

NEW YORK, June 12.—The closing stock list was as follows:

Atchison	89⅛
do preferred	92⅞
Baltimore & Ohio	93⅝
Canadian Pacific	169⅞
Chicago & Northwestern	141½
do preferred	204
Colorado Southern	23¾
Denver & Rio Grande	25½
do preferred	70
Erie	22⅝
Illinois Central	135¼
Louisville & Nashville	111
Mexican Central	20⅞
Missouri Pacific	75½
New York Central	112⅞
Pennsylvania	120
Reading	103
Rock Island	20¼
do preferred	42
St. Paul	127
Southern Pacific	76⅜
Southern Railway	19
Union Pacific	134
do preferred	85
Wabash	13
Wisconsin Central	16½
MISCELLANEOUS.	
Amalgamated Copper	84
American Car and Foundry	40¾
American Locomotive	56⅝
American Smelting and Refining	117⅞
do preferred	105¼
Brooklyn Rapid Transit	54
Colorado Fuel and Iron	30⅛
International Paper	12¼
National Biscuit	74½
National Lead	60½
Pacific Mail	23½
People's Gas	90½
Pressed Steel Car	34
Pullman Palace Car	160
Standard Oil	51
Tennessee Coal and Iron	140
United States Steel preferred	33¼
Western Union	98
Interborough Metropolitan	17
do preferred	46
Mackay	66
do preferred	65

The market closed dull and heavy. Canadian Pacific made a suden jump of 3⅛.

CARS WILL RUN UNTIL MIDNIGHT

United Railroads to Inaugurate Night Service on Three Lines This Evening.

SAN FRANCISCO, June 12.—Beginning tonight the United Railroads will inaugurate its midnight service on three lines and will gradually increase the number of lines until the whole system is in operation as before the commencement of the strike.

The Fillmore, Haight and Sutter-street lines will run tonight until 12 o'clock.

DIED.

DUNCAN—In this city, June 11, 1907, Margaret, beloved wife of Robert Duncan, mother of Robert Jr and David Duncan, and sister of Mrs. Thomas Howie, Mrs. J. R. Bruce, Mrs George Yager and John and Alex Leitch, a native of Scotland.

**Friends and acquaintances are respectfully invited to attend the funeral services tomorrow (Thursday), June 13th, at 2 p. m., at her late home, 805 Adeline street.

SPENCE—In Alameda, June 12, 1907, John Ernest, beloved son of A. T. and Minnie Spence, and grandson of Mr. and Mrs. J. C. Estey, a native of Oakland, aged 3 years.

* * Funeral private.

COTTON MARKET.

NEW YORK, June 12.—Cotton—Spot closed steady 10 points lower; middling uplands, 13.15c; do gulf, 13.40c.

Futures closed steady; June 11.85c, July 11.92c, August 11.61c, September 11.56c, October 11.70c, November 11.68c, December 11.69c, January 11.80c, February 11.82c, March 11.88c.

COUNTY TAXES.

(Continued from page 20.)

lot 1, blk 3-1462, and imps 1 15

75433 H Cailliand — Mortgagee's interest, in Beaudry & Peladeau Tract, map filed of record in the office of the Recorder of Alameda Co, w 50 ft of lots 10 and 11, blk 3-1462 1 94

75435 James McFarland—In Beaudry & Peladeau Tract, map filed of record in the office of the Recorder of Alameda Co, s 25 ft of lot 4, blk 3-1462 77

75442 J W Phillips — In John Doyle Tract, map filed of record in the office of the Recorder of Alameda Co, lot 4, blk L-1462 67

75446 J W Phillips — In John Doyle Tract, map filed of record in the office of the Recorder of Alameda Co, w ½ of lot 6, blk L-1462 59

BLOCK 1465.

75462 Rose Tisdale—In Map of Klinknerville Tract, map filed of record in the office of the Recorder of Alameda Co, lot 5, blk D-1465, and imps 76

75466 Helen E Hughson—In Map of Klinknerville Tract, map filed of record in the office of the Recorder of Alameda Co, lot 6, blk D-1465 67

75467 Thomas G Mahoney — In map of Klinknerville Tract, map filed of record in the office of the Recorder of Alameda Co, w ½ of lot 9, blk D-1465, and imps 80

75472 Gabriel Bore—In Map of Klinknerville Tract, map filed of record in the office of the Recorder of Alameda Co, lot 12, blk D-1465 86

75481 C A Klinkner, G. H. Collins, E. Higgins, A J Snyder, in Map of Klinknerville Tract, map filed of record in the office of the Recorder of Alameda Co, pce of ld beg at the sw cor of San Pablo ave and Snyder ave, th s 1 ft by 730 ft deep, w por blk D-1465 59

BLOCK 1466.

75493 Paul Schultz—In Map of Klinknerville Tract, map filed of record in the office of the Recorder of Alameda Co, lot 6, blk C-1466 82

BLOCK 1468.

75507 M A Landregan—In Landregan Tract, map filed of record in the office of the Recorder of Alameda Co, lot 1, blk 14-1468 77

BLOCK 1470.

75513 F Cames—In Landregan Tract, map filed of record in the office of the Recorder of Alameda Co, lot 2, blk 10-1470 77

BLOCK 1471.

75522 Tillie R Spear—In Landregan Tract, map filed of record in the office of the Recorder of Alameda Co, lot 5, blk 3-1471 77

BLOCK 1472.

75533 John Scannell—In Map of Klinknerville Tract, map filed of record in the office of the Recorder of Alameda Co, lots 1 and 2, blk F-1472, and imps 77

75536 W L Rockwell—In Map of Klinknerville Tract, map filed of record in the office of the Recorder of Alameda Co, lot 3, blk F-1472 67

75537 W L Rockwell—In Map of Klinknerville Tract, map filed of record in the office of the Recorder of Alameda Co, lots 4 and 5, blk F-1472 84

BLOCK 1476.

75562 J and H Abrahamsen—In Beaudry & Peladeau Tract, map filed of record in the office of the Recorder of Alameda Co, lots 1 to 10, blk 5-1476 3 38

BLOCK 1483.

75591 San Francisco Savings Union—In Landregan Tract, map filed of record in the office of the Recorder of Alameda Co, lot 2, blk 9-1483 73

75591 San Francisco Savings Union—In Landregan Tract, map filed of record in the office of the Recorder of Alameda Co, lot 3, blk 9-1483 73

75591 San Francisco Savings Union—In Landregan Tract, map filed of record in the office of the Recorder of Alameda Co, lot 4, blk 9-1483 73

75595 Hattie A Hunter—In Landregan Tract, map filed of record in the office of the Recorder of Alameda Co, lot 7, block 9-1483 73

BLOCK 1487.

75618 Gabriel Bore—In Map of Klinknerville Tract, map filed of record in the office of the Recorder of Alameda Co, lot 1, blk I-1487 77

BLOCK 1488.

75645 Gabriel Bore—In Map of Klinknerville Tract, map filed of record in the office of the Recorder of Alameda Co, lot 17, blk J-1488 73

BLOCK 1492.

75659 Joseph Fetz Jr—In John Doyle Tract, map filed of record in the office of the Recorder of Alameda Co, lots 1 and 2, blk H-1492 86

75660 Joseph Fetz Jr—In John Doyle Tract, map filed of record in the office of the Recorder of Alameda Co, lot 3, blk H-1492 66

75661 Joseph Fetz Jr—In John Doyle Tract, map filed of record in the office of the Recorder of Alameda Co, lot 4, blk H-1492 66

BLOCK 1496.

75663 D W McLaughlin—In John Doyle Tract, map filed of record in the office of the Recorder of Alameda Co, lots 1 and 2, blk G-1496 86

75664 D W McLaughlin—In John Doyle Tract, map filed of record in the office of the Recorder of Alameda Co, lots 3 and 4, blk G-1496 84

75665 C A Klinkner, E Higgins, G H Collins and A J Snyder—Pce of ld beg at sw cor of e l of town of Emeryville and Snyder ave, th s 1 ft by 220 ft w to right of way of Northern Railway, blk 1496 73

BLOCK 1497.

75670 W L Rockwell—In Map of Klinknerville Tract, map filed of record in the office of the Recorder of Alameda Co, lot 6, blk L-1497 62

BLOCK 1510.

75740 Byron W Alden—In Maxwell Tract, map filed of record in the office of the Recorder of Alameda Co, lots 73 and 89, blk 1510, and imps 85

75740 Byron W Alden—Pers prop 69

JAMES B. BARBER, Tax Collector of the County of Alameda, Cal.

Dated at Oakland this 5th day of June, 1907.

CARRIAGES

Surreys, Stanhopes, Open and Top Buggies

Oakland and S. F. Business Buggies; Delivery Wagons

Rubber Tire Runabout

$75.00

ALL GOODS FULLY GUARANTEED

C. H. BROSNAHAN

12th and Madison Sts. Oakland, Cal.

TWENTY PAGES
Wednesday Evening - June 12, 1907

Oakland Tribune.

Only Oakland Newspaper That Publishes Associated Press News

GRAND JURY IS NOT MEDDLING

Investigation of Criterion Cafe License in Charge of Board of Supervisors.

According to District Attorney Everett Brown the grand jury up to noon has not busied itself investigating the Criterion Cafe license at 1320 East Fourteenth street, nor prepared to take up that matter.

"The Criterion Cafe is not under investigation by the grand jury. The license of that institution is before the Board of Supervisors on petition for its revocation," said Mr. Brown today. He also said that no subpoenas had been sent from the grand jury for persons interested one way or another in the Criterion license affair.

Under Sheriff Jed Hanifin stated today that no subpoenas had gone through the sheriff's office for anybody connected with the Criterion Cafe or for those who have petitioned the Board of Supervisors to revoke the liquor license.

As heretofore stated, a petition for revocation of the license was filed with the Board of Supervisors on June 7. At last Monday's session the board set the hearing on the petition for June 24. Aside from this petition the history of the Criterion Cafe's liquor license as shown by the records of the Board of Supervisors is as follows:

RECORD OF LICENSE.

Feb. 25, 1907—Application filed by W. W. Chapman and H. M. Shaw for a permit to obtain a license for sale of liquors at 1320 East Fourteenth street, sets forth:

"That they (the applicants) have resided there for a period of one year and five months; that the particular place for which license is desired is 'The Criterion,' a family hotel; that the name of the owner of the premises for which license is desired is W. W. Chapman; that the said applicants are the only persons in any manner interested in the business asked to be licensed in said application, and no other person shall be in any manner interested therein during the continuance of the said license."

Recommendation: Dated February 23, 1907: Signed by J. F. Mason, A. M. Cumming, N. D. Grimwood, 1275 East Fourteenth street, Fruitvale; G. W. Blake, 1262 East Fourteenth street; Ethel N. Bloss, 1426 East Fourteenth street; Mrs. C. Paisin, 1264 East Fourteenth street; Samuel Tevis, James H. Harrold, 1305 East Sixteenth street, Fruitvale.

Bond filed February 25, 1907, with W. W. Chapman and H. M. Shaw as principals, in $1000 and Robert Williams, George A. Russell, John E. Daly, W. H. Buehler and William Kuhnle as sureties in $200 each.

Application and bond referred to Judiciary Committee March 18, 1907. Report of committee same day recommending that license be granted signed by J. M. Kelley and C. F. Horner.

Petition to revoke license of W. W. Chapman and H. M. Shaw filed April 15, 1907, signed by Valentine G. Hush and twenty-four others.

Petition to revoke license of W. W. Chapman and H. M. Shaw filed April 22, 1907, signed by Alice M. Bain and twenty-four others.

W. B. Smith is now manager of the Criterion Cafe.

ELECTED TO EXCHANGE.

R. H. Fallmer, a contractor of 894 Forty-seventh street, and S. H. Knapp, an insurance agent of 464 Eleventh street were elected to membership of the Merchants' Exchange last night.

SHIP SELDOM SEEN THERE.

NEW YORK, June 12.—Another of the full-rigged clipper ships so seldom seen on the Atlantic in recent years sailed into the harbor yesterday at the end of her last voyage across the Atlantic. The ship was the big E. D. Sutton, built at Bath, Maine, twenty-six years ago, and which, as soon as her present cargo is discharged, will be converted into a coal barge. The Sutton came from Hongkong and made the 7000-mile voyage between the Cape of Good Hope and Baltimore in forty-two days, one of the fastest passages ever made by a sailing vessel between those points.

SMITH'S money back store

Let Us demonstrate to

the difference between THE BOYS' SHOP and the ordinary clothing store. Our employes are all expert juvenile salesmen and you are assured of the most courteous treatment. Try the Boys' Shop the next time you are in need of juvenile wearing apparel.

Just arrived a new stock of boys'

Corduroy Knee Pants

50c and 75c

Corduroy Knickerbockers

$1.00 and $1.25

THE BOYS' SHOP

Washington St., Cor. 10th

"OUR BOYS OUR HOBBY."

ANGERED OAKLAND WOMAN PURSUES INSURANCE MAN

Mrs. John Martin Says She Will Shoot Head of Company if Local Claim Is Not Paid.

NEW YORK, June 12.—George R. Crawford, president of the Westchester Fire Insurance company, is closely guarded at his office here now, as a woman from Oakland, Cal., Mrs. John Martin, has uttered threats to shoot him of the balance of $1700 which she claims from the company as insurance on her Oakland house is not paid. The woman is described as about thirty years old, tall and well dressed, and accompanied by a little boy. She made repeated efforts to see President Crawford both at his office and his home, but was turned away each time. On her last visit to the office a few days ago she declared she would kill him if refused justice.

I. H. Clay, agent for the Westchester company of Oakland, said this morning in an interview with a TRIBUNE reporter: "Mrs. John Martin had a policy of $1200 on a building she owned on West street near Twentieth street. The place was partly burned and she agreed with the company to determine the amount of the damage. An appraisement was agreed to, but the appraisement was never made. She built a fence around the house to keep the people out. The company employed three competent men who worked independently to determine what the amount of the damages would be, and the highest award of any of these three men was offered her by the company in payment of the losses. She declined their offers and brought suit. She disqualified five of the Superior judges of Alameda county. Judge Bradley Sargent of Salinas, who came up to try the case set the day for the trial and Mrs. Martin never appeared and the judge gave judgment to the company by default. She petitioned Judge Sargent for another hearing and he declined to reopen the case. She is expected in Oakland any day as her interests are centered here. We cannot offer her any more for the damages than $625 as the highest award given for property partly burned."

COMMENCE BIG RAILROAD SUIT

Eleven Companies Are Named as Defendants—Put Machinery Into Motion.

PHILADELPHIA, June 12.—The suit of the United States against the coal-carrying railways which are charged with carrying on a monopoly in the production, transportation and sale of hard coal, was filed today in the United States Circuit Court in this city.

The defendants are the following companies:

Reading, Philadelphia and Reading, Lehigh Valley, Lackawanna, Central of New Jersey, Erie, Susquehanna, Philadelphia and Reading Coal and Iron, Lehigh Valley Coal, Lehigh and Wilkesbarre Coal, and the Temple Iron Company.

After the filing of the bill of complaint by District Attorney Thompson, the machinery was put in motion to have the papers served upon the defendant.

The suit began today in the result of an investigation started by the department of justice nearly a year ago. The attorney general of the United States appointed Alexander Simpson Jr., of this city, and Chas. E. Hughes, of New York, as special assistants to carry on the investigation. Mr. Hughes withdrew from the investigation when he became a candidate for Governor of New York and his place was taken by G. Carroll Todd of New York.

ENTRIES

FIRST RACE—Five furlongs; selling; 2-year-olds:

(1110)	Sanpiper	112
1050	Karoda	112
1110	Wherewithal	112
1116	Vanna	109
...	Ed Davis (A. Goodin)	112
	B. c. Kismet-Juanita.	
1110	*Sir Wesley	107
1110	Abe Ruef	109
(1038)	St. Charles	112
1092	San Oak	112
882	Banward	109
972	Wolfville	112
1098	*Altair	107

SECOND RACE—One mile and 100 yards; selling; 4-year-olds and upward:

1118	*Cheripe	116
1124	Tarrigan	123
1075	Canardo	119
1094	Tejon	119
1104	Sinner Simon	123
1052	Red Era	119
1104	Scherzo	123
1093	Royal Red	123
1093	*Etapa	117
1066	Glissando	123
1114	J. B. Smith	123
(6408)	McGrathiana Prince	123

THIRD RACE—One and one-sixteenth miles; selling; 4-year-olds and upward:

1095	*Funny Side	101
...	Meddling Daisy	99
1124	Briers	98
1095	*Piquet	101
1124	Watercure	105
1094	Lady Fashion	103
(1020)	Mill Song	99
987	Ink	108
1105	Givonni Baleria	96
1106	Corrigan	111
1124	Harbor	103

FOURTH RACE—Futurity Course; selling; 3-year-olds:

(1091)	Tawasentha	109
9916	Yankee Jim	107
1081	Calendar	101
1112	Red Garter	111
1087	Ray Bennett	105
1024	Mechant	110
1102	Menden	103
865	Christmastide	101
1054	Golden Sentiment	101
...	Josie S (Wright)	103
1039	*Nancy W	96
1127	Fair Fagot	112

FIFTH RACE—Six furlongs; purse; 4-year-olds and upward:

(1075)	The Sultan	97
710	Miss May Bowdish	95
705	Spring Ban	95
(1105)	Sea Lad	100
1114	Elevation	97
1121	Netting	95
872	Mazapan	95
1106	Lotta Gladstone	95

SIXTH RACE—One mile and fifty yards; purse; 3-year-olds and upward:

1105	Herstan	107
1108	Huerfano	97
1109	Ocean Shore	94
1115	Optidan	108
1112	Nonie Lucille	103

*Apprentice allowance.

SUE FOR DIVORCE.

Suit for divorce was brought yesterday afternoon by Mrs. H. Robinson against M. Robinson on the grounds of infidelity. Another divorce complaint was filed with the County Clerk in which allegations of cruelty are made by L. C. Bland against Doris F. Bland.

CAPITAL AND LABOR TO MEET

Effort Made to Have Definite Agreement Between Unions and Builders.

SAN FRANCISCO, June 12.—The committee appointed by the Builders' Exchange to confer with bankers, builders, investors and the labor interests, returned its report to the exchange yesterday. The report says that conferences have been held with all of the bodies mentioned, and that wages and prices of material have been investigated. The committee found that the cost of materials has declined considerably during the last month, and although not yet at its normal standard, reductions in many instances are 25 per cent lower. The supply of materials is said to have increased considerably because of unusual inducements to organize new manufacturing plants.

WAGES ARE HIGH.

Wages are found to be greater than in any other city in the union. The great demand for workmen in all trades is stated as the reason for the continued high wages since April, 1906.

The report concludes by recommending that a committee of three be appointed, with power to add to its number, to meet representatives of the Building Trades Council and the real estate board, in an endeavor to arrive at a definite agreement for a stated period so that building may be continued with security as to cost and performance.

SALVATIONIST STOPS SUICIDE

Despondent Man Asks for Money to Purchase Poison—Gets Employment.

On account of a succession of troubles, Justin E. Lloyd, an invalid longshoreman, living on Third street, planned self-destruction, but lacked the means of acquiring the necessary poison, so he went to Salvation Army Officer Ensign Buider, at their headquarters, and asked to borrow 10 cents for a pressing need. His request was accompanied with the explanation that if he were unable to pay the loan God would do so. The evangelist gave him the dime, and then got him to tell his troubles.

Lloyd met with an accident about five weeks ago and has been laid up since, and the family resources dwindled to nothing.

Several days ago he was seized with a stroke of paralysis as a result of the accident. Then his wife, who nursed him through his long illness, took sick. Recently the health of Lloyd became worse and he brooded over his troubles. Yesterday morning he decided to make away with himself and to clear the way to a path of unburdened comfort for his ailing wife.

The case will be handed to the newly organized Anti-Suicide Bureau, which was started in this city a few days ago by Commodore Evangeline Booth. In the meantime Lloyd was talked out of his notion to commit suicide and light employment will be obtained for him.

FILE INVENTORY OF HARRINGTON'S ESTATE

An inventory and appraisement filed yesterday afternoon on the estate of the late W. L. Harrington gives the valuation of properties in Alameda county as $11,104.68 and belongings in Colusa county at $14,880.23.

YOUNG RUNAWAY IS GIVEN FIVE YEAR TERM

Little nine-year-old Harold Johnson, son of Jack Johnson, a Hayward brewery wagon driver, was committed by Judge Melvin yesterday afternoon to the Boys' and Girls' Aid Society for a term of five years. The Johnson children were recently sent to the West Oakland Home, but Harold is persistent in his efforts to run away and twice has had to have Deputy Sheriff George Wales drive to Hayward after him. Owing to the conditions of the family the parents cannot be permitted to have the custody of the children.

THIRD DEATH FROM ACCIDENT.

QUINCEY, Mass., June 12.—Charles Sandeen of this city today died, making the third life lost as the result of an explosion at the works of the Fore river shipbuilding plant yesterday. The explosion was caused by the blowing out of a balance plug on a steel shaft which was in one of the forge fires. The explosion killed instantly Charles Haag, a workman supposed to have been John Caset. Sandeen sustained a fracture of the skull and never recovered consciousness.

IMPORTANT

NOTICE TO OUR CUSTOMERS

If convenient, kindly call in the morning during the stock-reducing sale of furniture, as it is almost impossible to care for the afternoon trade, even though our force has been greatly increased.

The store opens at eight o'clock

one block to Broadway

YOUR CREDIT IS GOOD

Breuner's

13th & FRANKLIN Sts.

one block to Narrow Gauge

Cut Glass! Cut Glass!

Special sale of Cut Glass. An Eastern drummer left with us, a short time ago, a SPLENDID assortment of rich Cut Glass samples. He is now out of the business and the company have made us an offer of a big discount rather than have them returned to the factory. Now these samples will be on sale for the next few days at 35% discount. This is a RARE BARGAIN.

H. MORTON,
Gold and Silversmith,
1109 Broadway, OAKLAND

EIGHT PRISONERS EXECUTED.

RIGA, Russia, June 12.—Eight political prisoners were executed here today for participation in the recent disorders in the central prison, which was the subject of interpellation in the lower house of parliament regarding the tortures inflicted on prisoners at Riga.

DIES OF FEAR IN JAIL.

BLOOMINGTON, Ill., June 12.—Thomas Baldwin, slayer of four persons, died in jail here today from nervous collapse, aged 58. February 28 at Arrows Smith, he shot Mrs. Sim Eisman and daughter Cora, and Thos. Kennedy and wife. He had been charged with criminal assault upon the Eisman girl and when let out on bail he killed the girl and those who were witnesses against him. He became a nervous wreck immediately after arrested.

Woman loves a clear, rosy complexion. Burdock Blood Bitters purifies the blood, clears the skin, restores ruddy, sound health.

WATCH YOUR MONEY GROW IN LOTS IN

Henderson-Tapscott TRACT No. 1

SAN PABLO AVENUE, NORTH BERKELEY

Why keep on paying rent with nothing to show at the end of the year but rent receipts as an asset, when you can buy a homesite in this tract for less than you are now paying for rent.

Every Dollar You Pay On Your Lot Is A Dollar Saved. Buy as an investment; you will find a lot is the best savings account you have ever had. BUY AT PRESENT PRICES.

LOTS $200 and up $25 Down $5 a month No Interest No Taxes

Cement Sidewalks, Graded Streets and Water Mains. 10% Discount for Cash. Title Guaranteed. Possession Given on Making First Payment. Easy of Access. Rapid Transportation With Five Cent Fare. Situated on San Pablo Avenue at the County Line. COME OUT SUNDAY.

TAKE COUNTY LINE CAR, SAN PABLO AVENUE, DIRECT TO TRACT

Henderson-Tapscott Co.

424 ELEVENTH STREET :: :: :: :: :: :: OAKLAND, CAL.

DELINQUENT TAX LIST

—OF THE—

COUNTY OF ALAMEDA

STATE OF CALIFORNIA.

IMPORTANT NOTICE

All Taxpayers are Requested to Examine Carefully the Delinquent Tax List and Report Errors, if any, Immediately.

State and County Tax Sale

For the Year 1906.

STATE OF CALIFORNIA, } ss.
County of Alameda.

Public notice is hereby given that default having been made in the payment of taxes due to the State of California, and to the County of Alameda, for the year 1906, upon the property hereinafter described, and the Tax Collector of the County of Alameda, by virtue of the power and authority of law, did, upon Monday, November 26th, 1906, and upon Monday, the 29th day of April, 1907, at 6 o'clock P. M., levy upon said property; now, therefore, I, James B. Barber, Tax Collector of the County of Alameda, will on

WEDNESDAY,

The 3rd day of July, A. D., 1907, At the hour of 11 o'clock A. M., commence to sell the same in the Tax Collector's office, in the County Court House of the County of Alameda, in the City of Oakland, unless the taxes delinquent, together with the costs and percentages, are paid, and that I will continue such sale until the whole property set forth hereinafter shall be sold pursuant to law, and unless the taxes delinquent, as herein set forth, together with the costs and penalties, are paid, the real property herein described, upon which such taxes are a lien, will be sold.

CONDITIONS.

Real property will be sold to the State, subject to redemption within five years from the date of sale or at any time prior to the entry of sale of said land by the State in the manner provided by Section Three Thousand Eight Hundred and Seventeen, Political Code.

DOLLARS AND CENTS.

Public notice is hereby given that the figures appearing opposite following last and after each description of property in the REAL ESTATE portion, also the figures appearing opposite, following and last after each name in the PERSONAL PROPERTY portion of this Delinquent Tax List for 1906, of and for the County of Alameda, were intended to and do represent respectively in Dollars or in Cents, or in Dollars and Cents, as the case may be, the amount due for taxes and costs in manner as follows, to wit: When or where TWO FIGURES appear therein CENTS were intended to be and are represented; when or where MORE THAN TWO FIGURES thus appear therein, CENTS were intended to be and are represented by the last two figures occupying and appearing at THE RIGHT HAND, and the figures occupying and appearing at the LEFT HAND of the said LAST TWO FIGURES, and separate therefrom by a space, were intended to and do represent DOLLARS, so that the amount due for TAXES AND COSTS in the respective cases aforesaid are thus expressed in Dollars and Cents.

JAMES B. BARBER,

Tax Collector of the County of Alameda. Dated at Oakland, this 5th day of June, 1907.

IN ALAMEDA

BLOCK 14.

[illegible] Mortgagee—In [illegible] Survey, map filed [illegible] record in the office of the Recorder of Alameda Co, lots 1 to 7, blk 14..... 2 94
Maud H Armstrong—In Stratton's Survey, map filed of record in the office of the Recorder of Alameda Co, lot 11, blk 14..... 91

BLOCK 51.

97 H. Kent Lathy—An undivided 1-2 interest in Stratton's Survey, map filed of record in the office of the Recorder of Alameda Co, lots 1, 2, 3, 8, blk 51..... 4 17
104 L S Church — Mortgagee's Interest in Stratton's Survey, map filed of record in the office of the Recorder of Alameda Co, lot 14, blk 51 5 40

BLOCK 60.

141 Polly S Halle—In Stratton's Survey, map filed of record in the office of the Recorder of Alameda Co, lot 7, blk 60. 2 14
142 Polly S Halle—In Stratton's Survey map filed of record in the office of the Recorder of Alameda Co, lots 9 to 14, blk 60 ..... 10 29

BLOCK 62.

163 Isabel C. Linderman — In Stratton's Survey, map filed of record in the office of the Recorder of Alameda Co, lot 12, blk 62..... 2 94

BLOCK 67.

172 Unknown Owners—In Stratton's Survey, map filed of record in the office of the Recorder of Alameda Co, entire block 67..... 2 13

BLOCK 69.

174 E J Bevan—Mortgagee's Interest in Stratton's Survey, map filed of record in the office of the Recorder of Alameda Co, entire blk 69..... 3 55

BLOCK 70.

175 Polly S Halle—In Stratton's Survey, map filed of record in the office of the Recorder of Alameda Co, entire blk 70 and imps..... 11 92
175 Polly S Halle—Pers prop... 2 24
176 E J Bevan—Mortgagee's Interest in Stratton's Survey, map filed of record in the office of the Recorder of Alameda Co, entire blk 70..... 6 59

BLOCK 71.

177 A S Christenson—In Stratton's Survey, map filed of record in the office of the Recorder of Alameda Co, pce of ld beg at the nw cor of Madison and Post sts, th w 60 ft by 124 4-12 ft deep n por of blk 71, and imps..... 10 70
180 E W Christenson—In Stratton's Survey, map filed of record in the office of the Recorder of Alameda Co, pce of ld beg at a pt on the e l of High st, 60 ft n fm Madison st, th n 64 4-12 ft by 125 1-2 ft e, por blk 71, imps and poll tax year 1906 ..... 4 50

BLOCK 74.

189 J H Pierce—Mortgagee's Interest in Stratton's Survey, map filed of record in the office of the Recorder of Alameda Co, pce of ld beg at the sw cor of Monroe and Court sts, th w 58 9-12 ft by 160 1-10 ft deep s, por blk 74 ..... 1 76

BLOCK 78.

[illegible] Gustaf Peterson—In Hirshfeld Tract, map filed of record in the office of the Recorder of Alameda Co, lot [illegible], blk 78, and imps..... [illegible]
[illegible] Julie R. Nilson—In Hirshfeld Tract, map filed of record in the office of the Recorder of Alameda Co, lot 22, blk 78..... [illegible]
[illegible] Salvation Army of New York (a corporation)—In Hirshfeld Tract, map filed of record in the office of the Recorder of Alameda Co, [illegible]

blk 78, and imps..... 12 32

BLOCK 77.

257 Kate M Riehl—Mortgagee's Interest in Hirshfeld Tract, map filed of record in the office of the Recorder of Alameda Co, pce of ld beg at a pt on the e l of Fountain st, 109 44-100 ft n fm Monroe st, th n 56 6-100 ft, e 100 ft, s 62 5-100 ft, w 50 ft, n 6 44-100 ft, w 50 ft to beg, por blk 81-77, and imps..... 5 40

BLOCK 78.

272 W F Brock—In Stratton's Survey, map filed of record in the office of the Recorder of Alameda Co, lots 12 and 13, blk 82-78..... 7 85
273 John Bima—In Stratton's Survey, map filed of record in the office of the Recorder of Alameda Co, lot 14, blk 82-78, and imps..... 2 54

BLOCK 79.

290 Ruth A Jost—In Stratton's Survey, map filed of record in the office of the Recorder of Alameda Co, lots 16 and 17, blk 83-79..... 3 93
291 Ruth A Jost—In Stratton's Survey, map filed of record in the office of the Recorder of Alameda Co, lot 18, blk 83-79, and imps..... 7 55

BLOCK 81.

308 Addie F Chapplain—In Meyer's Survey, map filed of record in the office of the Recorder of Alameda Co, w 40 ft of e 80 ft of lots 1 and 2, blk 93-81, and imps..... 9 26
318 Addie F. Chapplain — In Meyer's Survey, map filed of record in the office of the Recorder of Alameda Co, w 39 ft of e 119 ft of lots 1 and 2, blk 93-81, and imps..... 7 74

BLOCK 84.

328 Bankers' Loan and Trust Company—Mortgagee's Interest, in Meyers Survey, map filed of record in the office of the Recorder of Alameda Co, pce of ld beg at a pt on the n l of Jackson st, 80 1-2 ft e fm Fountain st, th e 37 6-12 ft by 120 ft n, por blk 90-84..... 3 16

BLOCK 85.

359 Julie R. Nilson—In High St Briggs Tract, map filed of record in the office of the Recorder of Alameda Co,, lot 24, blk 85, and imps..... 8 50

BLOCK 86.

389 Eleanor G Sharp—In Whitcher's Survey of 4 acre lots, map filed of record in the office of the Recorder of Alameda Co, lot 38, blk 86, and imps..... 54 74

BLOCK 90.

406 Ellen Dunn—In Meyers Survey, map filed of record in the office of the Recorder of Alameda Co, lots 1 and 2, blk 90, and imps..... 14 97
411 Charles M Culver—In Sather Trust Property, map filed of record in the office of the Recorder of Alameda Co, lot 4, blk 90, and imps..... 7 42
411 Charles M Culver — Pers prop 4 86

BLOCK 95

433 Birdie R Parkman — In Hawley Tract, map filed of record in the office of the Recorder of Alameda Co, lot 4, blk 95, and imps..... 15 59
437 James M Brown and Martin Johnson—An undivided 1-2 interest each, in Hawley Tract, map filed of record in the office of the Recorder of Alameda Co, lot 10, blk 95..... 3 16
447 Addie F Chapplain — In Hawley Tract, map filed of record in the office of the Recorder of Alameda Co, lot 22, blk 95, and imps..... 6 22
448 George F. Sullivan — In Hawley Tract, map filed of record in the office of the Recorder of Alameda Co, lot 23 and e 10 ft of lot 24, blk 95, imps and Poll Tax year 1905..... 4 50

BLOCK 97.

485 Lester Reiff—In Sather & Robinson Tract, map filed of record in the office of the Recorder of Alameda Co, lot 20, blk 97..... 10 70

BLOCK 98.

560 Jessie E. Carrier—In Sather & Robinson Tract, map filed of record in the office of the Recorder of Alameda Co, s 35 6-12 ft of lot 23, blk 98, and imps 7 93

BLOCK 101.

513 W A White—In Johnson Tract, map filed of record in the office of the Recorder of Alameda Co, pce of ld beg at a pt on the s l of Lincoln ave, 464 6-12 ft w fm Court st, th w 40 ft by 150 ft s, por blk 101, and imps.. 13 25

BLOCK 131.

572 Rhoda S Reed—In Sather Trust Property, map filed of record in the office of the Recorder of Alameda Co, lot 5 and e 8 ft of lot 6, blk 131.. 10 29
573 M D Landon—In Sather Trust Property, map filed of record in the office of the Recorder of Alameda Co, w 38 ft of lot 6, blk 131, and imps ..... 13 [illegible]

BLOCK 136.

621 C F Moore—Pce of ld beg at a pt on the e l of Versailles ave, 250 ft n fm Calhoun st, th n 110 ft by about 161 ft e, por blk 135-136, and imps..... 19 92
623 Maud C Cannon—Pce of ld beg at a pt on the e l of Versailles ave, 450 ft n fm Calhoun st, th n 32 ft by 161 ft e, por blk 135-136..... 4 99

BLOCK 138.

630 Andrew Christenson — In Bishop & Hart Tract, map filed of record in the office of the Recorder of Alameda Co, lot 6 and e 30 ft of lot 5, blk 137-138, and imps..... 7 93
641 Andrew Christenson — In Bishop & Hart Tract, map filed of record in the office of the Recorder of Alameda Co, lots 23, 24, 25, 26, blk 137-138 ..... 5 26
646 Andrew Christenson — In Bishop & Hart Tract, map filed of record in the office of the Recorder of Alameda Co, lot 39, blk 137-138..... 1 06
648 Andrew Christenson — In Bishop & Hart Tract, map filed of record in the office of the Recorder of Alameda Co, lots 41 to 45, blk 137-138.. 3 36

BLOCK 140.

651 Andrew Christenson — In Lewelling Division, map filed of record in the office of the Recorder of Alameda Co, lot 45, blk 140..... 1 27
652 Andrew Christenson — In Bishop & Hart Tract, map filed of record in the office of the Recorder of Alameda Co, lot 46, blk 140..... 88

BLOCK 151.

705 Carl H Johnson—Pce of ld beg at the se cor of Monroe st and Pease ave, th e 40 ft, s 27 ft, w 40 ft, n 33¼ ft to beg, por blk 151, and imps..... 13 55
736 Walter C Mosser—Pce of ld beg at a pt on the w l of Pearl st, 140 ft, n fm San Jose ave, th n 40 ft by 200 ft w, por blk 151..... 7 42

BLOCK 185.

[illegible] Pauline Kales—In Hays & Caperton Tract, map filed of record in the office of the Recorder of Alameda Co, pce of ld beg at the se cor of Broadway st and Santa Clara ave, th s 41 1-2 ft by 160 1-6 ft e, por blk 4-185.... 11 88
[illegible] Martha E Townsend—Pce of ld beg at a pt on the s l of Santa Clara ave 120 ft w fm Grand st, th w 40 ft, by [illegible] ft s, por blk [illegible] and [illegible]

imps 4 17

BLOCK 156.

853 Anna R Weeks—In Hays & Caperton Tract, map filed of record in the office of the Recorder of Alameda Co, lot 6, blk 5-156 and imps..... 3 77
853 Anna R Weeks—Pers prop. 2 24
861 Donald A Cohen—In Hays & Caperton Tract, map filed of record in the office of the Recorder of Alameda Co, lots 14 to 20, blk 5-156, imps and Poll Tax year 1905..... 4 50

BLOCK 161.

899 San Joaquin Valley Land and Investment Company—In Hays & Caperton Tract, map filed of record in the office of the Recorder of Alameda Co, lot 1, blk B-161 ..... 1 32

BLOCK 165.

937 Richard Andrew—In Jenks & Mead Homestead—Map filed of record in the office of the Recorder of Alameda Co, lot 5, blk 4-165.. 6 16

BLOCK 166.

959 Bertha M Mait—In Hays & Caperton Tract, map filed of record in the office of the Recorder of Alameda Co, lot 4, blk 9-166, and imps 7 74

BLOCK 167.

999 Noah A Ford—In Jenks & Mead Homestead, map filed of record in the office of the Recorder of Alameda Co, lot 10, blk 2-167, and imps 1 32

BLOCK 168.

1008 J F Schmidt—Pce of ld beg at a pt on the n l of Lincoln ave, 248.83 ft e fm Everett st, th e 33 6-12 ft by 193 3-12 ft n, por blk 168, and imps 2 94
1017 Alexander Wilkie—In Hays & Caperton Tract, map filed of record in the office of the Recorder of Alameda Co, lot 10, blk 1-168, and imps.... 10 41

BLOCK 170.

1069 Isabella M Miller—In Chipman Blocks, map filed of record in the office of the Recorder of Alameda Co, lot 6, blk 1-170..... 10 29

BLOCK 171.

1076 Justice M Reynolds—Pce of ld beg at a pt on the s l of Central ave, 60 ft e fm Regent st, th e 57 31-100 ft, s 153 88-100 ft, w 56 9-12 ft, n 147 ft to beg, por blk 171 and imps 12 74
1081 John Gale—In Crist Tract, map filed of record in the office of the Recorder of Alameda Co, lot 3, blk 171 and imps 20 49

BLOCK 172.

1099 Theresa A Bowers—Mortgagee's Interest, in Crist Tract, map filed of record in the office of the Recorder of Alameda Co, lot 22, blk 172..... 5 40

BLOCK 173.

1105 John Gale—In Hays & Caperton 1-2 acre Lots, map filed of record in the office of the Recorder of Alameda Co, lot 10 and n 31 ft of lot 9, blk 43-173, and imps 16 11

BLOCK 175.

1137 Kate E Alley—In Hastings Tract, map filed of record in the office of the Recorder of Alameda Co, e 34 1-2 ft of e 84 1-2 ft of lot 6, blk 10-175, imps and Pers Prop.... 2 24
1186 W R P Wirthle—In Hastings Tract, map filed of record in the office of the Recorder of Alameda Co, pce of ld beg at a pt 140 2-12 ft w fm Broadway and 150 ft s fm San Jose ave, th w 80 ft by 100 ft n, por blk 175 ..... 4 99

BLOCK 181.

1198 John F Kennedy—In Alameda Park Homestead, map filed of record in the office of the Recorder of Alameda Co, lot D, blk 29-181..... 8 67
1209 Frank W Halley—In Alameda Park Homestead, map filed of record in the office of the Recorder of Alameda Co, lot C, blk 19-181..... 4.50

BLOCK 182.

1268 A Graham — In Alameda Park Homestead, map filed of record in the office of the Recorder of Alameda Co, n 35 ft lot C, blk 51-182 ..... 9 48
1276 F S Cox—Mortgagee's Interest, in Alameda Park Homestead, map filed of record in the office of the Recorder of Alameda Co, lot C, blk 54-182..... 9 45
1290 George H Meyers—In Alameda Park Homestead, map filed of record in the office of the Recorder of Alameda Co, s 33 1-3 ft of lot 6, blk 56-182, imps and Poll Tax year 1905 ..... 4 50
1298 Elizabeth Kick—In Alameda Park Homestead, map filed of record in the office of the Recorder of Alameda Co, lot B, blk 54-182, and imps..... 20 90
1298 Elizabeth Kick—Pers prop.. 2 24
1319 Jenny Epstein—Mortgagee's Interest, in Alameda Park Homestead, map filed of record in the office of the Recorder of Alameda Co, pce of ld beg at a pt on the w l of Regent st, 247.4 ft s fm San Jose ave, th s 35 ft by 127.5 ft n, por blk 50-182, and imps 2 94
1334 California Title Insurance and Trust Company—In Alameda Park Homestead, map filed of record in the office of the Recorder of Alameda Co, n 40 ft of lot B, blk 59-182, and imps..... 17 22

BLOCK 184.

1366 Mary Alexander Walker—In Alameda Park Homestead, map filed of record in the office of the Recorder of Alameda Co, lot B, blk 12-184, and imps..... 19 73

BLOCK 190.

1469 A D Wilson—2-3 interest and Dimond Estate Company, 1-3 interest, in Alameda Station Hd, map filed of record in the office of the Recorder of Alameda Co, lot 5, blk B-190, and imps..... 37 04
1470 American Clay Machinery Company—Mortgagee's Interest in Alameda Station H'd, map filed of record in the office of the Recorder of Alameda Co, lot 5, blk B-190, and imps 8 12

BLOCK 193.

1547 A and M Borromeo—In Alameda Station H'd (Sub-Survey), map filed of record in the office of the Recorder of Alameda Co, lot C, blk F-193, and imps..... 7 98

BLOCK 195.

1577 L B Herendum—In Alameda Station H'd, map filed of record in the office of the Recorder of Alameda Co, lots 10, 12, 14, 18 and 19, blk H-195 ..... 13 45
1578 William F McLaughlin—In Alameda Station H'd, map filed of record in the office of the Recorder of Alameda Co, lot 8, blk H-195..... 6 21

BLOCK 197.

1609 Wilhelmina E C Meinecke—In lands adjacent, map filed in the office of the Recorder of Alameda Co, lot 15, blk 48-197 ..... 8 12

BLOCK 202.

1667 Alexander Courbayne — Mortgagee's Interest in lds adjacent, pce of ld beg at a pt on the s l of Railroad ave, 204 2-12 ft e fm Oak st, th e 50 ft by 90 11-12 ft n, por blk 48-202, and imps 38 13
[illegible] John Gale—In lds adjacent (sub-survey), map filed of

record in the office of the Recorder of Alameda Co, lot 5, blk 48-202, and imps..... 2 97

BLOCK 205.

1751 Ida M Waterman—Mortgagee's Interest in lds adjacent, map filed of record in the office of the Recorder of Alameda Co, lot 4, blk T-205, and imps..... 16 83

BLOCK 210.

1852 Jesse McLaughlin—In Bellevue Tract, map filed of record in the office of the Recorder of Alameda Co, lot 23, blk A-210, and imps..... 3 76
1854 L S Bailey—In Bellevue Tract, map filed of record in the office of the Recorder of Alameda Co, lots 10 and 12, blk A-210, and imps..... 5 44
1866 Robert E Adamson — In Bellevue Tract, map filed of record in the office of the Recorder of Alameda Co, lot 28, blk A-210, imps and Pers Prop 2 24
1873 Maria N Pola—In Bellevue Tract, map filed of record in the office of the Recorder of Alameda Co, lot 20, blk A-210, and imps..... 2 95
1873 Maria N Pola—Pers prop.... 3 10

BLOCK 211.

1890 John W Dickie—In Bellevue Tract, map filed of record in the office of the Recorder of Alameda Co, e 43 4-12 ft of w 86 6-12 ft of lots 1, 3 and 5, blk B-211..... 13 15
1891 Delanoy Randlett Company —In Bellevue Tract, map filed of record in the office of the Recorder of Alameda Co, lot 27, blk B-211, and imps 15 35
1899 John W Dickie—In Bellevue Tract, map filed of record in the office of the Recorder of Alameda Co, lots 1, 3 and 8, blk B-211, imps and Pers Prop 5 72
1901 Delanoy Randlett Company —Mortgagee's interest in Bellevue Tract, map filed of record in the office of the Recorder of Alameda Co, lots 1, 3 and 8, blk B-211.... 8 12
1912 F W Thompson—In Bellevue Tract, map filed of record in the office of the Recorder of Alameda Co, lot 12, blk B-211, and imps..... 13 55
1912 F W Thompson—Pers prop. 2 24
1919 John Gale—In Bellevue Tract, map filed of record in the office of the Recorder of Alameda Co, n 35 ft of lot 16, blk B-211, and imps 11 16

BLOCK 212.

1955 Alexander Wilkie—In Bellevue Tract, map filed of record in the office of the Recorder of Alameda Co, lot 21, blk C-212, and imps..... 11 54
1960 E H Cardall—In Bellevue Tract, map filed of record in the office of the Recorder of Alameda Co, n 50 ft of lot 20, blk C-212, imps and Poll Tax year 1905..... 4 50

BLOCK 213.

1965 William C Gray—In lds adjacent, map filed of record in the office of the Recorder of Alameda Co s 118 ft of lot 1, blk W 1-2 P-213, and imps 13 46
1978 Phillip Deppe—In lds adjacent, map filed of record in the office of the Recorder of Alameda Co, lot 10, blk W½ P-213, and imps..... 32 75
2006 Virginia G Simpson—In lds adjacent, map filed of record in the office of the Recorder of Alameda Co, lot 13, blk E½P-213, and imps..... 35 98
2006 Virginia G Simpson—Pers prop 5 72
2019 Nellie Kershaw—In lds adjacent, map filed of record in the office of the Recorder of Alameda Co, lot 3, blk W½K-213, and imps..... 10 29

BLOCK 214.

2049 Jeannie Young—In lds adjacent, map filed of record in the office of the Recorder of Alameda Co, lot 14, blk E½K-214, and imps..... 6 22

BLOCK 215.

2060 John J Flynn—In lds adjacent, map filed of record in the office of the Recorder of Alameda Co, lot 4, blk W½-215, and imps..... 10 39

BLOCK 216.

2118 Alexander Wilkie—In lds adjacent, map filed of record in the office of the Recorder of Alameda Co, s 96 ft of lots 10 and 11, blk E½D-216, and imps 20 68

BLOCK 217.

2161 Charles McQuillan—In lds adjacent, map filed of record in the office of the Recorder of Alameda Co, w 33 1-3 ft of lot 16, blk E½C-217, and imps 3 77

BLOCK 218.

2194 Forence Chittenden Home (a corporation)—In lds adjacent, map filed of record in the office of the Recorder of Alameda Co, lot 6, blk 36-218, and imps..... 40 46

BLOCK 220

2266 H Kent Lathy—In lds adjacent, map filed of record in the office of the Recorder of Alameda Co, lot 12, blk 38-220 ..... 9 89

BLOCK 221.

2275 Hattie J Chapman—In lds adjacent, map filed of record in the office of the Recorder of Alameda Co, lot 7 and w 1-2 lot 8, blk 32-221, and imps 6 40
2291 Timothy P Mepham—In lds adjacent, map filed of record in the office of the Recorder of Alameda Co, n 50 ft of lot 9, blk 39-221, and imps 9 07

BLOCK

2309 Elizabeth M Close—In lds adjacent, map filed of record in the office of the Recorder of Alameda Co, lot 6, and imps..... 1 74
2309 Elizabeth M Close — Pers prop 2 24

BLOCK 227.

2337 James D Smith — Mortgagee's Interest in lds adjacent, map filed of record in the office of the Recorder of Alameda Co, pce of ld beg at a pt on the n l of Clement ave, 270 ft e fm Willow st, th e 30 ft by 130 ft n, por lots 3 and 4, blk 15-227, and imps..... 11 16

BLOCK 228.

2341 Permilia J Campbell—In lds adjacent, map filed of record in the office of the Recorder of Alameda Co, pce of ld beg at a pt on the n l of Eagle ave, 125 ft w fm Mulberry st, th w 42 ft by 150 ft n, por blk 16-228, and imps 7 53
2344 Geo W Leonard—In lds adjacent, map filed of record in the office of the Recorder of Alameda Co, pce of ld beg at a pt on the n l of Eagle ave 42 ft e fm Willow st, th e 42 ft by 150 ft n, por blk 16-228, imps and pers prop..... 3 11
2351 Josiah Warner—In lds adjacent, map filed of record in the office of the Recorder of Alameda Co, pce of ld beg at the nw cor of Eagle ave and Mulberry st, th w 42 ft by 150 ft deep n, por lot 1-22, blk 16-228, imps.. 6 63
2351 Josiah Warner—Pers prop.. 5 72

BLOCK 230.

2585 F C Roberts—In lds adjacent, map filed of record in the office of the Recorder of Alameda Co, pce of ld beg at a pt on the s l of Eagle ave, 84 ft e fm Willow st, th e 42 ft by 125 ft n, por lots 13-14, blk 17-230, and imps 7 44
2392 John R Roche—In lds adjacent (Sub Survey), map filed of record in the office of the Recorder of Alameda Co, pce of ld beg at a pt on the s l of Eagle ave, 84 ft

e fm Willow st, th e 42 ft by 150 ft s, por lots 18 and 19, blk 17-230, and imps..... 10 29
2392 John R Roche—Pers prop... 3 98
2406 L C and Lena Hansen—In lds adjacent, map filed of record in the office of the Recorder of Alameda Co, pce of ld beg at the se cor of Eagle ave and Willow st, th e 44 ft by 125 ft deep s, por lot 12, blk 17-230, imps and pers prop..... 2 24
2411 Margaret B Warford—In lds adjacent, map filed of record in the office of the Recorder of Alameda Co, pce of ld beg at a pt on the n l of Buena Vista ave, 128 ft w fm Mulberry st, th w 42 ft by 150 ft n, por lots 3 and 4, blk 17-230, and imps..... 13 26

BLOCK 231.

2425 Unknown Owners—In lds adjacent, map filed of record in the office of the Recorder of Alameda Co, pce of ld beg at a pt on the n l of Buena Vista ave 175 ft e fm Mulberry st, th e 10 ft by 300 ft n, por blk 26-231. 7 85

BLOCK 232.

2464 B H Webster—In lds adjacent to Town of Encinal, map filed of record in the office of the Recorder of Alameda Co, pce of ld beg at a pt on the w l of Walnut st, 100 s fm Buena ave, th s 50 ft by 100 ft w, por blk 25-232, and imps..... 8 12
2465 William Peters—In lds adjacent to Town of Encinal, map filed of record in the office of the Recorder of Alameda Co, n 100 ft of lot 10, blk 25-232, and imps..... 7 36

BLOCK 233.

2494 Olof Errickson, et al—In lds adjacent to Town of Encinal, map filed of record in the office of the Recorder of Alameda Co, w 27 ft of lot 7, blk 24-233, and imps.... 2 95
2496 Continental Building and Loan Assn—Mortgagee's Interest in lds adjacent to Town of Encinal, map filed of record in the office of the Recorder of Alameda Co, w 27 ft of lot 7, blk 24-233, and imps. 11 51

BLOCK 234.

2540 Benjamin H Conant—In lds adjacent to Town of Encinal, map filed of record in the office of the Recorder of Alameda Co, lot 3, blk 23-234, and imps..... 89
2541 Security Savings Bank—Mortgagee's Interest in lds adjacent to Town of Encinal, map filed of record in the office of the Recorder of Alameda Co, lot 3, blk 23-234, and imps 15 73
2543 Charles C Boynton—In lds adjacent to Town of Encinal, map filed of record in the office of the Recorder of Alameda Co, lot 5, blk 23-234, imps and Poll Tax year 1905 ..... 4 50

BLOCK 235.

2594 W H Weaver—In lds adjacent to Town of Encinal, map filed of record in the office of the Recorder of Alameda Co, n 160 ft of lots 10 and 11 and e 20 ft of n 160 ft of lot 12, blk 22-235, imps and Pers Prop..... 3 11
2601 E R Schroeder—In lds adjacent to Town of Encinal, map filed of record in the office of the Recorder of Alameda Co, w 40 ft of n 160 ft of lot 13, blk 22-235 and imps 2 13
2601 E R Schroeder—Pers prop.. 2 24

BLOCK 237.

2639 J N Young—In Pioneer Homestead, map filed of record in the office of the Recorder of Alameda Co, lot 8 blk W½ E 237 ..... 9 48
2682 S Cline Force—In Pioneer Homestead, map filed of record in the office of the Recorder of Alameda Co, lot 17, blk E½ E 237, imps and Pers Prop 3 11

BLOCK 238.

2701 William W R Hatch—In Pioneer Homestead, map filed of record in the office of the Recorder of Alameda Co, lot 13, blk W½ H-238, and imps 36 39

BLOCK 239.

2750 Laura B Corfield—Mortgagee's Interest in Pioneer Homestead, map filed of record in the office of the Recorder of Alameda Co, lot 18, blk W½ L-239, and imps 16 82

BLOCK 240.

2793 E J Dubbs—In Pioneer Homestead, map filed of record in the office of the Recorder of Alameda Co, lot 4 and 5, blk E½ O-240..... 5 26
2803 Sarah A Paul—In Pioneer Homestead, map filed of record in the office of the Recorder of Alameda Co, lot 9, blk E½ O-240, and imps 40 07
2803 Sarah A Paul—Pers prop.... 2 24

BLOCK 241.

2835 Mrs T H Benton—In Bellevue Tract, map filed of record in the office of the Recorder of Alameda Co, lot 4, blk 241, imps and pers prop.. 2 24

BLOCK 242.

2856 C C Majors—Pce of ld beg at the se cor of Chestnut st and Clinton ave, th e 100 ft, th s to Bay of San Francisco, por blk 6-242, and imps 42 76
2864 J. H. Spark—Pce of ld beg at a pt on the s l of Clinton ave, 350 ft e fm Chestnut, th e 33 1-3 ft, th s to Bay of San Francisco, por blk 6-242, and imps..... 4 57
2866 John D Cardinell—Pce of ld beg at a pt on the s l of Clinton ave, 383 1-3 ft e fm Chestnut st, th 33 1-3 ft e, th s to Bay of San Francisco, por blk 6-242, imps and pers prop 3 11

BLOCK 244.

2977 Mary Chincovich—In lds adjacent to Town of Encinal, map filed of record in the office of the Recorder of Alameda Co, n 125 ft of lot 18, blk E½M-244, imps and Pers Prop..... 3 11

BLOCK 245.

2989 Arthur G Nason—In lds adjacent to Town of Encinal, map filed of record in the office of the Recorder of Alameda Co, lots 5-14, blk W½G-245, imps and Poll Tax year 1905..... 4 50

BLOCK 248.

3127 Thomas A Kellner—In lds adjacent to Town of Encinal, map filed of record in the office of the Recorder of Alameda Co, lot 18 and w 1-2 lot 17, blk 8-248, imps and Pers Prop..... 2 24

BLOCK 250.

3174 James M Brady—In lds adjacent to Town of Encinal, map filed of record in the office of the Recorder of Alameda Co, lot 15, blk 5-250, imps and Poll Tax for year 1905 ..... 4 50
3180 Joseph Morrell—In lds adjacent to Town of Encinal, map filed of record in the office of the Recorder of Alameda Co, e 37 1-2 ft of lot 7, blk 5-250, and imps..... 10 21
3183 Hugo Shuman— Mortgagee's Interest in lds adjacent to Town of Encinal, map filed of record in the office of the Recorder of Alameda Co, lots 8 and 9, blk 5-250, and imps 6 20

BLOCK 254.

3275 Isabella R Dirks—In lds adjacent to Town of Encinal, Sub-Survey, map filed of record in the office of the Recorder of Alameda Co, lot 14, blk 12-254, and imps..... 12 11
3276 Samuel Witt—Mortgagee's Interest in lds adjacent to Town of Encinal, Sub-Survey, map filed of record in the office of the Recorder

of Alameda Co, lot 14, blk 12-254, and imps..... 1 32

BLOCK 255.

3301 Mary E Kreider—In lds adjacent to Town of Encinal, map filed of record in the office of the Recorder of Alameda Co, e 26 ft of lot 3 and w 7 ft of lot 4, blk 13-255, imps and Pers Prop.. 2 24
3307 E J Evans—In lds adjacent to Town of Encinal, Sub-Survey, map filed of record in the office of the Recorder of Alameda Co, pce of ld beg at a pt on the w l of Willow st, 229 ft n fm Eagle ave; th n 40 ft by 138 4-12 ft w, por lots 6 to 11, blk 13-255, and imps..... 24 15
3307 E J Evans—Pers Prop..... 3 98

BLOCK 257.

3337 Cora E Trimble—In lds adjacent to Town of Encinal, sub of blk 1, 2, 3, map filed of record in the office of the Recorder of Alameda Co, e 18 ft of lot 3, blk 1-257, and imps 5 45
3337 Cora E Tremble—In lds adjacent to Town of Encinal, sub of blks 1, 2 and 3, map filed of record in the office of the Recorder of Alameda Co, w 9 ft of lot 4, blk 1-257. 1 07

BLOCK 259

3354 Theresa A Bowers — In Town of Encinal, map filed of record in the office of the Recorder of Alameda Co, s 50 ft of lots 5, 6, 7 and 8, blk 60-259 ..... 2 97

BLOCK 262.

3399 C M Smith—Mortgagee's Interest in Town of Encinal, map filed of record in the office of the Recorder of Alameda Co, lot 9 and n 12 6-12 ft of lots 1 to 4, blk 23-262, and imps..... 36 39
3411 Aetna Mutual Building and Loan Assn—In Town of Encinal, map filed of record in the office of the Recorder of Alameda Co, pce of ld beg at a pt on the s l of Pacific ave, 72 ft w fm Chestnut st, th w 36 ft by 110 ft s, por blk 33-262, and imps 22 51

BLOCK 263.

3422 Samuel Taylor—Pce of ld beg at a pt on the w l of Chestnut 207 6-12 ft n fm Santa Clara ave, th n 104 ft by 108 ft w, por blk 32-263, and imps 3 76

BLOCK 266.

3452 William E Pettes—In Bartlett 50 acre Tract, map filed of record in the office of the Recorder of Alameda Co, pce of ld beg at a pt on the e l of Lafayette st 46 8-12 ft n fm Encinal ave, th 46 8-12 ft by 108 ft e, por blk 6-266, and imps 18 20
3458 J M Woodrum—In Bartlett 50 acre Tract, map filed of record in the office of the Recorder of Alameda Co, pce of ld beg at a pt on the w l of Chestnut st 46 8-12 ft n fm Encinal ave, th n 46 8-12 ft by 108 ft w, por blk 6-266, and imps 37 21

BLOCK 269.

3468 Catherine McKee—In Bartlett 50 acre Tract, map filed of record in the office of the Recorder of Alameda Co, lots 1, 2 and 3, blk 15-269, and imps 66 16
3468 Catherine McKee—Pers prop 2 24

BLOCK 270.

3489 Florence N Reed—In Bartlett 50 acre Tract, in Subdivision blks 16, 17 and 18, map filed of record in the office of the Recorder of Alameda Co, lot 4, blk 18-270, imps and Pers Prop..... 6 59

BLOCK 271.

3500 Hans P Hanson—In Bartlett 50 acre Tract, map filed of record in the office of the Recorder of Alameda Co, in Subdivision blks 16, 17 and 18, lot 15, blk 17-271 ..... 4 17
3500 Hans P Hanson—In Bartlett 50 acre Tract, map filed of record in the office of the Recorder of Alameda Co, in Subdivision blks 16, 17 and 18, lot 6, blk 17-271, and imps 57 60
3500 Hans P Hanson—Pers prop. 5 72

BLOCK 273.

3530 Teresa Brooks—Mortgagee's Interest in Bartlett 50 acre Tract, map filed of record in the office of the Recorder of Alameda Co, pce of ld beg at the nw cor of San Jose ave and Lafayette st, th w 88 ft by 150 ft deep n, por blk 11-273, and imps.... 11 92
3533 Estella Gay—In Bartlett 50 acre Tract, map filed of record in the office of the Recorder of Alameda Co, pce of ld beg at the sw cor of San Antonio ave and Lafayette st, th w 44 ft by 150 ft deep s, por blk 11-273, and imps 3 77
3533 Estella Gay—Pers prop..... 2 67
3542 Lillian M Stewart—In Bartlett 50 acre Tract, map filed of record in the office of the Recorder of Alameda Co, pce of ld beg at a pt on the s l San Antonio ave, 264 ft w fm Lafayette st, th w 40 ft by 150 ft s, por blk 11-273, imps and Pers Prop..... 3 11
3545 H H Gaetjen—In Bartlett 50 acre Tract, map filed of record in the office of the Recorder of Alameda Co, pce of ld beg at a pt on the s l San Antonio ave 148 ft e fm Union st, th e 40 ft by 150 ft s, por blk 11-273, and imps 18 58
3556 Grace Newman—In Bartlett 50 acre Tract, map filed of record in the office of the Recorder of Alameda Co, w 100 ft of lot 14, blk 11-273, and imps..... 53 51

BLOCK 275.

3601 R F Clark—In Bartlett 50 acre Tract, map filed of record in the office of the Recorder of Alameda Co e 48 ft of n 48 ft of lot 11, blk 5-275 ..... 1 73
3606 Mary J Bates—In Bartlett 50 acre Tract, map filed of record in the office of the Recorder of Alameda Co, w 49 ft of lots 6, 7 and 8, blk 5-275, and imps..... 21 63
3623 A E Horton—Mortgagee's Interest in Bartlett 50 acre Tract, map filed of record in the office of the Recorder of Alameda Co, pce of ld beg at a pt on the w l of Lafayette st, 93 4-12 ft n fm Encinal ave, th n 46 8-12 ft by 148 ft w,

... blk 20-327 .... 10 70
4061 J G McCraith—In Town of Encinal, map filed of record in the office of the Recorder of Alameda Co, fractional lots 13 and 16, blk 21-327.... 1 32

BLOCK 329.

4222 H S Bridge—Mortgagee's Interest, pce of ld beg at the sw cor of Pacific ave and Paru st, th n 125 ft by 116 ft deep w, por blk 329.. 16 82

BLOCK 330.

4232 J S and Maria M Fitzpatrick—Pce of ld beg at the nw cor of Paru st and Railroad ave, th n 25 ft by 116 ft deep w, por blk 330, and imps 10 41
4299 Anna V Riley—In Powers Tract, map filed of record in the office of the Recorder of Alameda Co, n 24 ft of lot 7, blk E-330, and imps.. 6 41

BLOCK 332.

4330 Jacob Gluck—In Encinal Home Lots, map filed of record in the office of the Recorder of Alameda Co, lots 10 and 11, blk 332, mps and Poll Tax for year 1905.. 4 50
4332 Isabella E Hamilton—In Encinal Home Lots, map filed of record in the office of the Recorder of Alameda Co, lots 64 and 65, blk 332, imps and Pers Prop......... 2 24
4363 M H and H F Metzger—Mortgagee's Interest in Encinal Home Lots, map filed of record in the office of the Recorder of Alameda Co, lots 64 and 65, blk 332 and imps 33 13

BLOCK 334.

4393 Emma H Rosenberg—In Oak Park Tract, map filed of record in the office of the Recorder of Alameda Co, lot 11, blk D-334, imps and Pers Prop..... 5 79

BLOCK 335.

4402 Elizabeth Westgate—In Oak Park Tract, map filed of record in the office of the Recorder of Alameda Co, pce of ld beg at a pt on the w l of Paru st 95 ft s fm Encinal ave, th s 50 ft by 109 ft w, por blk J-335, and imps 15 73
4405 Elizabeth L O'Conner—Mortgagee's Interest in Oak Park Tract, map filed of record in the office of the Recorder of Alameda Co, pce of ld beg at a pt on the s l of Encinal ave 150 ft w fm Paru st, th w 50 ft by 145 ft s, por blk J-335, and imps 38 01
4415 Roberta E L Hellman—In Oak Park Tract, map filed of record in the office of the Recorder of Alameda Co, pce of ld beg at a pt on the n l of San Antonio ave 287 ft w fm Paru st, th w 18 ft by 136 feet n, por lots 12 and 13, blk J-335...... 5 38

BLOCK 340.

4469 Josephine Magagnos, et al—In Pacific Land Inv Co Tract, map filed of record in the office of the Recorder of Alameda Co, lots 19 and 20, blk 3-340, and imps........ 69 02

BLOCK 343.

4529 E L Bailey—In Fitch Tract, map filed of record in the office of the Recorder of Alameda Co, lots 43 and 44, blk 22-343, and imps......... 4 99
4529 E L Bailey—Pers Prop..... 2 67

BLOCK 344.

4561 Amanda B Lamborn—In Fitch Tract, map filed of record in the office of the Recorder of Alameda Co, lot 48 and n 1-2 of lot 47, blk 21-344, imps and Pers Prop.. 2 24

BLOCK 345.

4577 Mary E Herbert—In Fitch Tract, map filed of record in the office of the Recorder of Alameda Co, lots 15 and 16, blk 20-345, and imps 62 06
4577 Mary E Herbert—Pers Prop 5 72
4578 Mary E Herbert—In Fitch Tract, map filed of record in the office of the Recorder of Alameda Co, lots 17 to 20 and e 25 ft of lot 51, blk 20-345 .... 1 32

BLOCK 346.

4601 John F Bridges—In Fitch Tract, map filed of record in the office of the Recorder of Alameda Co, lots 7 and 8 blk 27-346, and imps. 4 59
4610 Mamie T Lermen—In Fitch Tract map filed of record in the office of the Recorder of Alameda Co, n 20 ft of lot 31, blk 27-346, and imps. . 7 43

BLOCK 347.

4640 Mary L Lancaster—Mortgagee's Interest in Fitch Tract, map filed of record in the office of the Recorder of Alameda Co, lot 56 and s 10 ft of lots 1 to 6 and n 5 ft of lot 55, blk 26-347, and imps ... 14 21
4647 Mary H Eldridge—In Fitch Tract, map filed of record in the office of the Recorder of Alameda Co, lots 15 and 16 and n 10 ft of lot 17, blk 26-347, and imps 25 65

BLOCK 348

2682 Concha Hanson—In Powers Tract, map filed of record in the office of the Recorder of Alameda Co, lot 9, blk 348, imps and Pers Prop. 3 98
4690 Warren B Hay and Florence A Hay—In Powers Tract, map filed of record in the office of the Recorder of Alameda Co, w 34 ft of lot 15, blk 348, imps and Poll Tax year 1905 ..... 4 50

BLOCK 354

4781 Mrs E La Plant—In Fitch Tract, map filed of record in the office of the Recorder of Alameda Co, lot 18, blk A-354 ...... 3 36
4787 J H Lewis—In Fitch Tract, map filed of record in the office of the Recorder of Alameda Co, lot 26, blk A-354 ...... 1 84

BLOCK 355

4803 Frank W Hoppe, Jr—In Fitch Tract map filed of record in the office of the Recorder of Alameda Co, lot 24, blk B 355.... 3 36

BLOCK 356

4804 C B Hobson—In Powers Tract, map filed of record in in the office of the Recorder of Alameda Co, lot 1 and w 12 ft of lot 2 blk G-356, and imps 9 26

BLOCK 358.

4822 D W Rose—In Fitch Tract, map filed of record in the office of the Recorder of Alameda Co, lot 3 and w 1-2 of lot 4, blk C-358 ... 5 40
4835 Mary Verbeck—In Fitch Tract, map filed of record in the office of the Recorder of Alameda Co, lots 21 and 22, blk C-358 and imps... 5 80
4836 Mary Verbeck—In Fitch Tract, map filed of record in the office of the Recorder of Alameda Co, lots 23 and 24, blk C-358 and imps...... 5 81
4840 G Viano—In Fitch Tract, map filed of record in the office of the Recorder of Alameda Co, lots 35 and 36, blk C-358, and imps 13 53

BLOCK 365.

4896 Philip Riegehaupt—In Taylor & Page Tract, map filed of record in the office of the Recorder of Alameda Co, lot 1, blk H-365. .... 2 36

BLOCK 368.

4904 G Profunio—In Fitch Tract, Map filed of record in the office of the Recorder of Alameda Co, lot 8 and s 4 ft of lot 7, blk 28-368, and imps 22 73
4904 G Profunio—Pers prop.... 3 10

BLOCK 369.

G Profunio—Mortgagee's Interest in Fitch Tract, map filed of record in the office of the Recorder of Alameda Co, lots 2?, 28 and s 20 ft of lot 24, blk 28-369, and imps.. 9 64
5033 Hugh Moffatt—In Fitch Tract, map filed of record in the office of the Recorder of Alameda Co, lot 49 and s 1-2 of lot 50, blk 19-369, and imps 8 87
5039 California Mutual Saving Fund Loan and Building Assn—Mortgagee's Interest in Fitch Tract, map filed of record in the office of the Recorder of Alameda Co, lot 49 and s 1-2 of lot 50, blk 19-369, and imps..... 3 37

BLOCK 371.

5058 Mary Job—In Bay Side Tract, map filed of record in the office of the Recorder of Alameda Co, s 48 ft of lot 29, blk 371..... 15 18

BLOCK 375.

5117 Alice A Relfe—In Encinal Park Tract, map filed of record in the office of the Recorder of Alameda Co, lot 68, blk 375, imps and pers prop 3 96
5127 George H Mastick—In Encinal Park Tract, map filed of record in the office of the Recorder of Alameda Co, lot 74 blk 375....... 5 25
5143 Charles Dore—In Encinal Park Tract, map filed of record in the office of the Recorder of Alameda Co, lot 84 and w 11 15-100 ft of lot 85 blk 375........ 17 68

BLOCK 376

5153 Charles S Beck—Mortgagee's Interest in Taylor & Page Tract, map filed of record in the office of the Recorder of Alameda Co, lot 4, blk K-376, and imps.. 3 93

BLOCK 378.

5202 Samuel Dinkenspell—In Taylor & Page Tract, map filed of record in the office of the Recorder of Alameda Co, lot 8, blk 26-378......... 2 54

BLOCK 380.

5210 S A Chapin—In Chapin Tract, map filed of record in the office of the Recorder of Alameda Co, lots 1, 2, 11 and 12, blk 7-380.... 7 84

BLOCK 381

5218 S A Chapin—In Chapin Tract, map filed of record in the office of the Recorder of Alameda Co, lots 5 to 22, blk 8-381..... 25 37
5219 G F Gray—Mortgagee's Interest in Chapin Tract, map filed of record in the office of the Recorder of Alameda Co, lots 5 to 22, blk 8-381... 10 29

BLOCK 382.

5234 Henry T Seagrave—In Chapin Tract, map filed of record in the office of the Recorder of Alameda Co, lots 27 and 28, blk 5-382, and imps 3 36
5236 S A Chapin—In Chapin Tract, map filed of record in the office of the Recorder of Alameda Co, lots 20 to 34, blk 5-382....... 12 33

BLOCK 383.

5238 S A Chapin—In Chapin Tract, map filed of record in the office of the Recorder of Alameda Co, lots 1, 2, 3 and 4, blk 6-383....... 11 92
5238 S A Chapin—In Chapin Tract, map filed of record in the office of the Recorder of Alameda Co, w 100 ft of lots 7 and 8, blk 6-383 4 17
5239 Mary C Dodd—In Chapin Tract, map filed of record in the office of the Recorder of Alameda Co, lots 5, 6 and e 50 ft of lots 7 and 8, blk 6-383, and imps. 16 41
5242 S A Chapin—In Chapin Tract, map filed of record in the office of the Recorder of Alameda Co, lots 11 and 12, blk 6-383 ...... 4 17
5242 S A Chapin—In Chapin Tract, map filed of record in the office of the Recorder of Alameda Co, s 50 ft of lots 13 to 16, blk 6-383 ...... 5 00
5254 R A Pickett—In Bartlett Tract near Mastick Stn, map filed of record in the office of the Recorder of Alameda Co, w 4 41-100 ft of lot 9, blk K-383...... 91

BLOCK 385

5291 Mary K Wood—In Chapin Tract, map filed of record in the office of the Recorder of Alameda Co, pce of ld beg at the ne cor of Pacific ave and Wood st, th e 66 8-12 ft by 125 ft deep n, por blk 4-385 and imps.. 1 08
5295 Mary K Wood—In Bartlett Tract nr Mastick, map filed of record in the office of the Recorder of Alameda Co, lot 35, blk 4-385..... 2 41
5295 Mary K Wood—In Bartlett Tract nr Mastick, map filed of record in the office of the Recorder of Alameda Co, lot 36 blk 4-385 ..... 2 41

BLOCK 387.

5338 M H Eldridge—In Bartlett Tract nr Mastick, map filed of record in the office of the Recorder of Alameda Co, pce of ld beg at a pt on the s l of Pacific ave 138 1-4 ft w fm St Charles st, th w 74 8-12 ft by 150 ft s, por blk M-387 ...... 5 83

BLOCK 388

5370 Frederick Riehle—In Encinal Park Tract, map filed of record in the office of the Recorder of Alameda Co, lot 58, blk 388, imps and pers prop 2 24

BLOCK 389.

5400 George R Hansbrow—In Encinal Park Tract, may filed of record in the office of the Recorder of Alameda Co, lot 31, blk 389, imps and poll tax 1905...... 4 50

BLOCK 390

5411 Puget Sound Lumber Co—In Encinal Park Tract, map filed of record in the office of the Recorder of Alameda Co, s 1-2 of w 70 ft of lot 6, blk 390, and imps... 5 45

BLOCK 391.

5471 C R Thrane—In Vischer Tract, map filed of record in the office of the Recorder of Alameda Co, lots 35 and 36, blk 391, imps and poll tax year 1905....... 4 50
5474 Alice A Relfe—In Vischer Tract, map filed of record in the office of the Recorder of Alameda Co, lots 39 and 40, blk 391, and imps..... 14 36
5483 Della R Blakeslee—In Vischer Tract, map filed of record in the office of the Recorder of Alameda Co, pce of ld beg at the sw cor of Santa Clara ave and St Charles st, th w 36 ft by 112 ft deep s, por blk 391, and imps 33 53
5486 W S Patterson—In Vischer Tract, map filed of record in the office of the Recorder of Alameda Co, lot 8, blk A-391, imps and poll tax year 1905 ...... 4 50

BLOCK 392.

5507 Citizen's Building and Loan Assn—Mortgagee's Interest in Vischer Tract, map filed of record in the office of the Recorder of Alameda Co, lot 6, blk C-392, and imps....... 9 88

BLOCK 393.

5609 Samuel F Scott—In Encinal Park Tract, map filed of record in the office of the Recorder of Alameda Co, e 10 ft of lot 176 and w 30 ft of lot 175, blk 393, imps and pers prop 2 20
5611 G W Higham and Sarah E Dohler—In Encinal Park Tract, map filed of record in the office of the Recorder of Alameda Co, lot 177, blk 393, and imps...... 2 22
5617 E K Taylor—In Encinal Park Tract, pce of ld beg at a pt 100 ft s fm Louisa st and 100 ft e fm Caroline st, th e 50 ft by 50 ft s, por lot 179, blk 393........ 86
5629 Columbian Banking Company—Mortgagee's Interest, pce of ld beg at a pt on the s l of Louisa st 238 11-12 ft w fm St Charles st, th w 51 6-12 ft by 125 ft s, por lot 9, blk 16-393, and imps....... 26 38

BLOCK 394.

5656 F G Brane—In Encinal Park Tract, map filed of record in the office of the Recorder of Alameda Co, n 40 ft of lot 144, blk 394, imps and pers prop...... 8 11
5673 W F Chipman—In Encinal Park Tract, map filed of record in the office of the Recorder of Alameda Co, pce of ld bd e by w line of Caroline st (extended s), s and w by Bay of San Francisco, n by w l of Fitch and Sharon Tract, por blk 396.. 1 73

BLOCK 397.

5697 M A Claman—In Encinal Park Tract, map filed of record in the office of the Recorder of Alameda Co, lot 123, blk 397..... 9 45

BLOCK 398.

5716 Clark Spence—In Encinal Park Tract, map filed of record in the office of the Recorder of Alameda Co, lot 94, blk 398, and imps....... 14 36
5716 Clark Spence—Pers prop.... 2 24

BLOCK 399.

5767 Ad Schubert—In Encinal Park Tract, map filed of record in the office of the Recorder of Alameda Co, lot 107, blk 399, imps and pers prop 3 98
5773 Remillard Brick Company—In Encinal Park Tract, map filed of record in the office of the Recorder of Alameda Co, a strip of ld lying s of lot 112, por blk 399 .... 2 13
5781 Continental Building and Loan Assn—Mortgagee's Interest in Oak Shade Tract, lot 11 and w 14 ft of lot 12, blk 21-399, and imps....... 60 46
5784 Ad Schubert—In Oak Shade Tract, map filed of record in the office of the Recorder of Alameda Co, e 67 ft of lots 14, 15 and 16, blk 21-399.. 91
5784 Ad Schubert—In Oak Shade Tract, map filed of record in the office of the Recorder of Alameda Co, s 10 ft of e 67 ft of lot 13, blk 21-399....... 1 72

BLOCK 414.

5942 Alameda Savings Bank—Mortgagee's Interest, pce of ld beg at a pt on the s l of Pacific ave, 261 ft e fm Concordia st, th e 24 ft by 140 ft s, por of blk 414, and imps 18 45
5949 Hugo Schumann—Mortgagee's Interest, pce of ld beg at a pt on the n l of Railroad ave 138 10-12 ft e fm Concordia st, th e 33 4-12 ft by 150 ft n, por blk 414, and imps 8 87

BLOCK 416

5964 Elsie M and Annie L Kelly—In Shepardson Tract, map filed of record in the office of the Recorder of Alameda Co, lot 12, blk F-416, and imps 5 80

BLOCK 420.

6039 Alameda Building and Loan Association—Mortgagee's Interest, pce of ld beg at a pt on the s l of Haight ave 240 ft e fm Webster st, th e 30 ft by 132 1-2 ft s, por blk 420; also pce of ld beg at a pt on the s l of Haight ave 180 ft e fm Webster st, th e 30 ft by 132 6-12 ft s, por blk 420, also pce of ld beg at a pt on the s l of Haight ave 210 ft e fm Webster st, th e 30 ft by 132 6-12 ft s, por blk 420 . 91
6047 Theodore C A Reschert—In Riddell Tract, map filed of record in the office of the Recorder of Alameda Co (except por of lot 6 assessed to S Hoxie, et al), e 50 ft of lots 1 to 6, blk C-420, and imps 6 22
6048 Olga Fischer—Mortgagee's Interest in Riddell Tract, map filed of record in the office of the Recorder of Alameda Co (except por of lot 6 assessed to S Hoxie, et al), e 50 ft of lots 1 to 6, blk C-420, and imps.......... 7 36

BLOCK 421.

6070 E Bourgingnon—Pce of ld beg at a point on the w l of Prospect st 58 8⅓-12 ft s fm Santa Clara ave, th s 50 ft by 140 ft w, por of blk 421, Imps and Poll Tax 1905.... 4 50
6072 E G Lyons et al—Mortgagees' Interest, pce of ld beg at a point on the w l of Prospect st, 58 8⅓-12 ft s fm Santa Clara av, th s 50 ft by 140 ft w, por blk 421 and Imps 25 80

BLOCK 425

6104 Eckert W Newell—Pce of ld beg at a point on the s l of Central ave, 625 ft w fm Prospect st, th w 20 ft by 350 ft s, por blk 425....... 5 39

BLOCK 426.

6125 Patrick W and Bertha Payne—Pce of ld beg at a point on the s l of Taylor ave, 80 ft e fm 3d ave, th e 40 ft by 120 ft s, por blk 426, and Imps 9 58
6129 Frederick Swan—Mortgagee's interest, pce of ld beg at a point on the s l of Taylor av, 120 ft e from 3d ave. th e 39 ft by 130 ft s, por blk 426, and Imps. 8 67

BLOCK 427.

6145 Caroline M Anderson—In Riddell Tract, map filed of record in the office of the Recorder of Alameda Co, lot 3, blk B-427, and Imps...... 3 36

BLOCK 429.

6224 Ada Bird—Pce of ld beg at the ne cor of Haight ave and 6th st, th e 45 ft by 135 ft deep n, por blk 429, and Imps 8 68
6224 Ada Bird—Pers prop....... 2 24

BLOCK 430.

6258 Jane B Evans—Mortgagee's interest, pce of ld beg at a point on the s l of Pacific ave, 359 ft w fm Webster st, th w 54 ft by 150 ft s, por blk 430, and Imps...... 10 78

BLOCK 436.

6332 E L L Johnson—In map of Meetz property, map filed of record in the office of the recorder of Alameda Co, pce of ld beg at a point on the n l of Pacific ave, 536 35-100 ft w fm Chipman and Anghinbaugh's l, th w 30 ft by 150 ft n, por of lot 31, blk 436, and Imps 6 78

BLOCK 437.

6343 A L C Lundberg—In map of Meetz property, map filed of record in the office of the Recorder of Alameda Co, lot 5, blk 437, and Imps...... 4 99

BLOCK 439.

6375 Caroline R Kerick—Mortgagee's interest, in Teutonia Homestead, map filed of record in the office of the Recorder of Alameda Co, pce of ld beg at a point on the n l of Haight av, 100 ft e fm 5th st, th e 33 3-12 ft by 135 ft n, por blk 1-439 ..... 1 84

BLOCK 440.

6392 Ernestine Keeling—In Teutonia Homestead, sub of lot 8, map filed of record in the office of the Recorder of Alameda Co, pce of ld beg at a point on the n l of Santa Clara ave, 150 ft e fm 3d ave, th e 49 3-12 ft by 150 ft n, por blk 440 ..... 4 31

BLOCK 442.

6411 West End Building Association—In Teutonia Park Homestead, map filed of record in the office of the Recorder of Alameda Co, pce of ld beg at a point on the w l of 3d ave, 83 ft s fm Santa Clara ave, th s 46 ft by 106 ft deep w, por lot 9, blk 442 ..... 4 12
6416 West End Building Association—In Teutonia Park Homestead, sub of lot 9, map filed of record in the office of the Recorder of Alameda Co, pce of ld beg at a point on the w l of 8th st, 42 ft s fm Santa Clara ave, th s 46½ ft by 106 ft w, por blk 442 ..... 4 13

BLOCK 443.

6444 Caroline R Kerick—Mortgagee's interest, pce of ld beg at the se cor of Taylor and 2d aves, th s 184 7-12 ft, e 135 ft, s 46 ft, e 175 8-12 ft, n 179 2-12 ft, w 30 ft, s 100 ft, w 60 ft, n 100 ft, w 25 ft, n 100 ft, w 60 ft, n 100 ft, w 135 ft, to beg, por lot 12, blk 443 ..... 12 68
6445 P Kiernan et al—In Teutonia Park Homestead, sub of lot 12, map of record filed in the office of the Recorder of Alameda Co, pce of ld beg at a point on the s l of Taylor ave, 186 ft e fm 2d ave, th e 60 ft by 100 ft deep s, por lot 12, blk 443, and Imps; also pce of ld beg at a point on the s l of Taylor ave, 220 ft e fm 2d ave, th e 60 ft by 100 ft s, por lot 13, blk 443, and Imps 2 03

BLOCK 444.

6484 Louis W Schroeder—Pce of ld beg at a point on the s l of Central ave, 184 4-12 ft e fm e l of 2d ave if extended, th e 133 4-12 ft, s 141 ft to Bay of San Francisco, n 195 ft to beg, por blk 444 Imps, and Poll Tax year 1905..... 8 18
6484 Louis W Schroeder—Pers prop 2 24

BLOCK 445.

6498 C A Wakefield—Pce of ld beg at a point on the s l of Central ave, 41 6-13 ft w fm point of intersection with the w l of Teutonia Park Homestead, th e 100 ft s to Bay of San Francisco, por blk 445, and Imps 18 96
6499 Charles A Wakefield—Pce of ld beg at a point on the s l of Central ave where it is intersected by the w l of Teutonia Park Homestead, th e 41 6-12 ft by s to Bay of San Francisco, por blk 445, and Imps..... 5 84
6500 C C W Martens—In Damon's West End Tract, map filed of record in the office of the Recorder of Alameda Co, w 30 ft of lot 11, blk 445, and Imps 13 13
6500 C C W Martens—Pce of tide lds bounded n by high ld of Alameda, e by ld James E Damon, s and w sec 11, por blk 445 ..... 2 13
6507 San Francisco Saving Union—Mortgagee's interest, in Damon's West End Tract, map filed of record in the office of the Recorder of Alameda Co, w 20 ft of lot 10 and e 20 ft of lot 11, blk A-445..... 8 67

BLOCK 446.

6516 Isadore Franklin—Mortgagee's interest, in Damon's West End Tract, map filed of record in the office of the Recorder of Alameda Co, pce of ld beg at a point on the n l of Central ave, 196 2-3 ft e fm 1st ave, th e 50 ft by 125 1-3 ft n, por blk w ½ B-446..... 6 22
6531 Frank R and Ella Gantt—In Damon's West End Tract, map filed of record in the office of the Recorder of Alameda Co, lot 17, blk W½B-446 ..... 6 41

BLOCK 448.

6599 James J Thatcher—Mortgagee's interest, pce of ld beg at a point on the w l of 2d ave, 94 3-12 ft n fm Santa Clara ave, th n 50 ft by 102 ft w, por blk 17-448 ..... 2 78

BLOCK 449.

6629 Albert C A Wolchow—Pce of ld beg at a point on the s l of Pacific ave, 200 ft w fm 2d ave, th w 50 ft by 150 ft s, por blk 449, and Imps.. 2 22
6635 Frederick Stover—Pce of ld beg at a point on the n l of Haight ave, 364 3-12 ft w fm 2d ave, th w 39 9-12 ft by 135 ft n, por blk 449..... 3 77

BLOCK 457.

6661 San Joaquin Valley Land and Investment Company—In town of Woodstock, map filed of record in the office of the Recorder of Alameda Co, lot 3, blk 33-457..... 1 72

BLOCK 458.

6664 San Joaquin Valley Land and Investment Company—In town of Woodstock, map filed of record in the office of the Recorder of Alameda Co, lot 1, blk 32-458..... 1 73
6668 Z Crowell—In town of Woodstock, map filed of record in the office of the Recorder of Alameda Co. lots 5-8, blk 32-458 ..... 3 35

BLOCK 459.

6678 R E Ragland—In town of Woodstock, map filed of record in the office of the Recorder of Alameda Co, pce of ld beg at the se cor of Davenport and Spruce sts, th e 115 ft by 98 ft s, blk 21-459, and Imps 18 04
6679 R E Ragland—In town of Woodstock, map filed of record in the office of the Recorder of Alameda Co, pce of ld beg at a pt on the e l of Davenport st, 50 ft n fm Cypress st, th n 52 ft by 111 ft e, por blk 21-459..... 2 54

BLOCK 463.

6685 M L Wicks—In resubdivision of Haight Tract, map filed of record in the office of the Recorder of Alameda Co, lot 11, blk A-463 ..... 3 77
6701 Margaret Ryder—In resubdivision of Haight Tract, map filed of record in the office of the Recorder of Alameda Co, lots 26, 27, 28, blk A-463, and Imps..... 7 43
6701 Margaret Ryder—Pers prop 2 24

BLOCK 464.

6722 Frank T Wilbur—In resubdivision of Haight Tract, map filed of record in the office of the Recorder of Alameda Co, lot 19, blk B-464 1 84
6722 Frank T Wilbur—In resubdivision of Haight Tract, map filed of record in the office of the Recorder of Alameda Co, lot 33, blk B-464.. 2 59

BLOCK 465.

6726 Edward R Marriott—In resubdivision of Haight Tract, map filed of record in the office of the Recorder of Alameda Co, lot 14, blk C-465 4 99

BLOCK 497.

6748 San Joaquin Valley Land and Investment Company—In town of Woodstock, map filed of record in the office of the Recorder of Alameda Co, lots 6 to 12, blk 16-497, and Imps 30 03

IN TIDE LANDS.

6801—R Drucker—An undivided ½ interest in tide 14s, map filed of record in the office of the Recorder of Alameda Co, sec 10, twp 2 s, range 4 w, s ½ lot 18..... 1 73
6803 Mathew Crooks—In Tide Lands, map filed of record in the office of the Recorder of Alameda Co, section 18, twp 2 s, range 3 w, nw fract lot 27..... 2 54
6804 Amanda C Crooks—In Tide Lands, map filed of record in the office of the Recorder of Alameda Co, section 21, twp 2 s, range 3 w, lot 5..... 91
6813 Flora D Jones—In Tide Lands, map filed of record in the office of the Recorder of Alameda Co, section 11, twp 2 s, range 4 w, lot 36..... 7 35
6813 Flora D Jones—In Tide Lands, map filed of record in the office of the Recorder of Alameda Co, section 11, twp 2s, range 3 w, lot 26..... 1 08
6830 San Francisco Saving Union—In Tide Lands, map filed of record in the office of the Recorder of Alameda Co, section 13, twp 2 s, range 4 w, lots 14, 15, 17, 18, 19, 31 ..... 7 03
6822 J F Kennedy—An undivided one-half interest in, in Tide Lands, map filed of record in the office of the Recorder of Alameda Co, section 13, twp 2 s, range 4 w, lots 14, 15, 17, 18, 19, 31..... 7 03
6833 R H Espey—In Tide Lands, map filed of record in the office of the Recorder of Alameda Co, pce of ld beg at the ne cor of lot 16 and w 250 chains by 20 chains s, section 19, twp 2 s, range 3 w, por lot 16..... 1 73

IN MAP OF ALAMEDA MARSH LAND.

6894 J G McCraith et al—In map of Alameda Marsh Land, map filed of record in the office of the Recorder of Alameda Co, tract 13..... 2 94
6894 J G McCraith et al—In Map of Alameda Marsh Land, map filed of record in the office of the Recorder of Alameda Co, tract 15..... 2 55
6906 Samuel A Chapin—In Map of Alameda Marsh Land, map filed of record in the office of the Recorder of Alameda Co, tract 26..... 7 03
6916 Eliza A Kroll—In Map of Alameda Marsh Land, map filed of record in the office of the Recorder of Alameda Co, tract 38..... 91
6918 John A Russell—In Map of Alameda Marsh Land, map filed of record in the office of the Recorder of Alameda Co, tract 37..... 6 22

IN BERKELEY.

BLOCK 1364.

7501 R D Poirier—In Map of the Poirier Tract, map filed of record in the office of the Recorder of Alameda Co, lot 1, blk 1364..... 9 01

BLOCK 1425.

7509 P Calon—In Map of the Scoville Tract, map filed of record in the office of the Recorder of Alameda Co, w ½ of lot 3 and e ½ of lot 4, blk 1425 ..... 8 06
7510 Mathew Bodin—In map of the Scoville Tract, map filed of record in the office of the Recorder of Alameda Co, w ½ of lot 4 and e ½ of lot 5, blk 1425 ..... 4 47

BLOCK 1428.

7528 Ernest G Randolph—Pce of ld beg at a pt on the s line of Woolsey st 75 ft w fm Shattuck ave, th s 80 ft by 29-68 ft w, por blk 1428 and Imps.. 4 91

BLOCK 1433.

7535 Peter Coleman—In Santa Fe Tract No 5, map filed of record in the office of the Recorder of Alameda Co, lot 1, block 5-1433 ..... 9 95
7536 James E Davis—In Santa Fe Tract No 5, map filed of record in the office of the Recorder of Alameda Co, lot 2, blk 5-1433 ..... 4 47
7563 H Delaney—In Paradise Park, map filed of record in the office of the Recorder of Alameda Co, lots 8 to 12 inc, blk J-1435, imps and Poll Tax year 1905 ..... 4 50

BLOCK 1438.

7574 Katharina May—In Paradise Park, map filed of record in the office of the Recorder of Alameda Co, lot 4, blk A-1438 and imps 10 89
7574 Katharina May—Pers prop.... 2 52
7580 Continental Building and Loan Assn—Mortgagee's interest, in Paradise Park, map filed of record in the office of the Recorder of Alameda Co, lot 11, blk A-1438 and imps..... 36 41

BLOCK 1445.

7590 George McCahom—In Herzog Tract, map filed of record in the office of the Recorder of Alameda Co, lot 1, blk 9-1445 ..... 4 47
7590 George McCahom—In Herzog Tract, map filed of record in the office of the Recorder of Alameda Co, lot 2, block 1445 ..... 3 87
7591 Elizabeth Brown—In Herzog Tract, map filed of record in the office of the Recorder of Alameda Co, lot 3, blk 9-1445 ..... 6 66
7591 Elizabeth Brown—In Herzog Tract, map filed of record in the office of the Recorder of Alameda Co, lot 13, blk 9-1445 ..... 6 64
7595 J W Brown—In Herzog Tract, map filed of record in the office of the Recorder of Alameda Co, lot 11, blk 9-1445 ..... 6 65

BLOCK 1446.

7599 John A Carson—In Herzog Tract, map filed of record in the office of the Recorder of Alameda Co, lot 12, blk 10-1446 ..... 6 65

BLOCK 1448.

7605 C W McAfee and A S Baldwin—In Herzog Tract, map filed of record in the office of the Recorder of Alameda Co, lot 9, blk 4-1448..... 5 70

BLOCK 1515.

7659 A Hakanson—In Carrison Tract, Sub of Por of Blks E and D, map filed of record in the office of the Recorder of Alameda Co, lots 40, 41, blk E-1515, imps and poll tax year 1906 ..... 4 50
7665 Cosmos Loan and Water Company—In Carrison Tract, Sub of Por of Blks E and D, map filed of record in the office of the Recorder of Alameda Co, lot 51, blk E-1515..... 2 39

BLOCK 1517

7712 Sarah Johnson—In Dohr Tract, Subs A and B Lot 3, map filed of record in the office of the Recorder of Alameda Co, lot 32, blk B-1517 ..... 2 39

BLOCK 1519.

7723 Continental Building and Loan Assn—In Herzog Tract, map filed of record in the office of the Recorder of Alameda Co, pce of ld beg at a point on the n line of Alcatraz ave 130 ft w fm Lowell st, th w 80 ft by 140 ft s, por blk 7-1519 and Imps..... 15 62
7725 S F Sinclair—In Herzog Tract, map filed of record in the office of the Recorder of Alameda Co, pce of ld beg at a pt on the s line of Harmon st, 234 65-100 ft e fm Baker st, th e 90 ft by 100 ft s, por blk 7-1519 ..... 6 02

BLOCK 1520.

7726 Anders Ponten—In Harmon Tract, map filed of record in the office of the Recorder of Alameda Co, lot 1 and e ½ of lot 2, blk B-1520 and imps 7 12
7728 R and Mary Rice—In Harmon Tract, map filed of record in the office of the Recorder of Alameda Co, lots 3, 4 and w ½ of lot 2, blk B-1520, imps and poll tax year 1905..... 4 50
7735 Adam Theysonn—In Harmon Tract, map filed of record in the office of the Recorder of Alameda Co, lot 9, blk B-1520, and imps..... 39 79
7740 Carrie E Bridge—Mortgagee's interest, in Harmon Tract, map filed of record in the office of the Recorder of Alameda Co, lots 12, 13 and n 11 ft of lot 10, 11, blk B-1520 ..... 14 21

BLOCK 1521.

7771 J I and Lizzie Sons—In Harmon Tract, map filed of record in the office of the Recorder of Alameda Co, e 39 3-12 ft of lot 18, blk A-1521, and imps..... 7 12
7779 J T Wiley—In Regent St Homestead, map filed of record in the office of the Recorder of Alameda Co, lot 4, blk 1521, and imps..... 13 74
7779 J T Wiley—Pers prop..... 4 53

BLOCK 1522.

7780 Fred Shreve—In Paradise Park, map filed of record in the office of the Recorder of Alameda Co, pce of ld beg at a pt on the n line of Felton st 250 ft w fm Paradise st, th w 45 ft by 141 ft deep n, por lot 18, blk B-1522, and imps 11 75
7802 John and Josephine Lopez—In Paradise Park, map filed of record in the office of the Recorder of Alameda Co, lot 13, blk B-1522, and imps.... 4 91

BLOCK 1523.

7823 Jacob Berivo—In Paradise Park, map filed of record in the office of the Recorder of Alameda Co, lot 2, blk G-1523, and imps..... 1 45

BLOCK 1526.

7884 Daniel Meyer—Mortgagee's interest, in Santa Fe Tract No 5, map filed of record in the office of the Recorder of Alameda Co, lot 8, blk 2-1526, and imps..... 4 28
7894 Harry P Johnson—In Santa Fe Tact No 5, map filed of record in the office of the Recorder of Alameda Co, lot 23, blk 2-1526, and imps 5 23
7902 Ida M Converse—In Santa Fe Tract No 5, map filed of record in the office of the Recorder of Alameda Co, lot 20, blk 2-1526, and imps..... 20 82
7904 John F Murray—In Santa Fe Tract No 5, map filed of record in the office of the Recorder of Alameda Co, lot 22, blk 2-1526 ..... 6 65

BLOCK 1527.

7905 William H Mackinnon—In Paradise Park, map filed of record in the office of the Recorder of Alameda Co, blk C-1527 ..... 9 95
7926 H L Wakefield—In Santa Fe Tract No 5, map filed of record in the office of the Recorder of Alameda Co, lots 22, 23, blk 1-1527..... 15 15

BLOCK 1528.

7937 Nancy Batchelder—Mortgagee's interest, in Map of the Lorin Villa Tract, map filed of record in the office of the Recorder of Alameda Co, lot 3, blk 1528 ..... 11 84

BLOCK 1530.

8018 Otto A Rudolph—In Regent St Homestead, map filed of record in the office of the Recorder of Alameda Co, n 45 25-100 ft of lot 124, blk 1530, and imps..... 8 06
8018 Otto A Rudolph—Pers prop. . 2 52

BLOCK 1531.

8034 C Grodhaus—In Regent St Homestead, map filed of record in the office of the Recorder of Alameda Co, lot 126, blk 1531, and imps..... 18 36

BLOCK 1533.

8065 Mary A Ward—In Regent St Homestead, map filed of record in the office of the Recorder of Alameda Co, s 45 25 ft of lot 61, blk 1533..... 11 81

BLOCK 1534.

8082 Leslie Roberts—In Regent St Homestead, map filed of record in the office of the Recorder of Alameda Co, e 40 ft of lot 57 and n 25 ft of e 40 ft of lot 58, blk 1534, imps and poll tax year 1905. 30 43
8082 Leslie Roberts—Pers prop ... 2 52

BLOCK 1535.

8095 W H Ratcliff Jr—Mortgagee's interest, in Harmon Tract, map filed of record in the office of the Recorder of Alameda Co, lot 1, blk D-1535, and imps 26 96
8127 W R Milton—Mortgagee's interest, in Harmon Tract, map filed of record in the office of the Recorder of Alameda Co, e 34 2-12 ft of lot 20, blk D-1535, and imps.... 12 41

BLOCK 1536.

8138 Continental Building and Loan Assn—Mortgagee's interest, in Harmon Tract, map filed of record in the office of the Recorder of Alameda Co, lot 3, blk C-1536, and imps 34 52
8149 F R and H Mistron—In Harmon Tract, map filed of record in the office of the Recorder of Alameda Co, lot 17, blk C-1536, and imps........ 21 29

BLOCK 1537.

8157 John Kremhke—In Lorin Park Tract, Amended Map, map filed of record in the office of the Recorder of Alameda Co, lot 44, blk 1537..... 2 05
8157 John Kremhke—In Lorin Park Tract, Amended Map, map filed of record in the office of the Recorder of Alameda Co, lot 45, blk 1537..... 2 04
8158 Herman L Welsh—In Map of the Santa Fe Tract No 11, map filed of record in the office of the Recorder of Alameda Co, lot 26, blk 1537.... 2 27

BLOCK 1541.

8206 Ellen J Fagan—In Dohr Tract, Sub of plot 5 [illegible] por of plot 6, map filed [illegible] in the office of the [illegible] Alameda Co, [illegible] blk 1541, and imps. . 1 92

BLOCK 1542.

8233 James A Norton—Mortgagee's interest, in Harmon Tract, map filed of record in the office of the Recorder of Alameda Co, lot 19, blk G-1542, and imps 11 09
8238 R Christofferson—Mortgagee's interest, in Harmon Tract, map filed of record in the office of the Recorder of Alameda Co, lot 22, blk G-1542, and imps 11 37

BLOCK 1543.

8245 W H Hegginson—In Harmon Tract, map filed of record in the office of the Recorder of Alameda Co, lot 5, blk E-1543, and imps 12 35
8257 Charles Jansen—In Harmon Tract, map filed of record in the office of the Recorder of Alameda Co, lot 11, blk E-1543, and imps..... 3 34
8275 Margaret Harmon—In Regent St Homestead, map filed of record in the office of the Recorder of Alameda Co, s 45 22-100 ft of lot 12, blk E-1543, and imps. 13 73

BLOCK 1544.

8287 Charles R Harmon—In Harmon Tract, map filed of record in the office of the Recorder of Alameda Co, lot 15, blk F-1544, and imps.... 25 07

BLOCK 1545.

8306 Charles R Harmon—In Harmon Tract, map filed of record in the office of the Recorder of Alameda Co, lot 1, blk H-1545, and imps..... 7 12
8306 Charles R Harmon—In Harmon Tract, map filed of record in the office of the Recorder of Alameda Co, lot 2, blk H-1545 ..... 8 06

BLOCK 1546.

8323 Charlotte Gengnagel—In Regent St Homestead, map filed of record in the office of the Recorder of Alameda Co, s 35 3-12 ft of lot 51, blk 1546 ..... 7 59
8323 Charlotte Gengnagel—In Regent St Homestead, map filed of record in the office of the Recorder of Alameda Co, n 45 22-100 ft of lot 52, blk 1546 ..... 9 96
8327 John F Murphy—In Regent St Homestead, map filed of record in the office of the Recorder of Alameda Co, n ½ lot 78, blk 1546, and imps... 22 71
8327 John F Murphy—Pers prop... 2 52
8361 H D Irwin—Mortgagee's interest, in Amended Map of Central Park, Resubdivision of Blk 6, map filed of record in the office of the Recorder of Alameda Co, e 47 4-12 ft of lots 1, 3, blk 1549, and imps 2 39
8366 William Havard—In Amended Map of Central Park, Resubdivision of blk 6, map filed of record in the office of the Recorder of Alameda Co, lot 7, blk 6-1549, and imps..... 5 23
8377 Continental Building and Loan Assn—Mortgagee's interest, in Regent St Homestead, map filed of record in the office of the Recorder of Alameda Co, s 50 6-12 ft of lot 114, blk 1549, and imps., 47 75
8382 Mrs A P Davidson—In Regent St Homestead, map filed of record in the office of the Recorder of Alameda Co, w 40 ft of lot 113 and w 40 ft of n 24 ft of lot 114, blk 1549, and imps 21 69
8382 Mrs A P Davidson—Pers prop. 2 52

BLOCK 1551.

8414 Mat Kronquist—In Map of Werner Tract, map filed of record in the office of the Recorder of Alameda Co, lots 8, 7, blk 1551, imps and poll tax year 1905 ..... 4 50

BLOCK 1552.

8417 A P Gonsales—In Amended Map of the Newbury Tract, map filed of record in the office of the Recorder of Alameda Co, e 40 ft of lot 2, blk T-1552, and imps..... 6 02
8441 Elizabeth McGaw—In Map of Blocks 3 and 4 Berkeley Park, map filed of record in the office of the Recorder of Alameda Co, lot 16, blk 4-1552, and imps..... 2 39
8447 George N Sanders—In Map of Blocks 3 and 4 Berkeley Park, map filed of record in the office of the Recorder of Alameda Co, e 112½ ft of lot 12, blk 4-1552, and imps.. 9 01

BLOCK 1554.

8486 Acors B Hinckley—In Amended Map of the Newbury Tract, map filed of record in the office of the Recorder of Alameda Co, lot 11, blk H-1554 ..... 5 35
8486 Acors B Hinckley—In Amended Map of the Newbury Tract, map filed of record in the office of the Recorder of Alameda Co, lot 12, blk H-1554 ..... 4 01

BLOCK 1555

8503 Allnina J Smith—In Amended Map of the Newbury Tract, map filed of record in the office of the Recorder of Alameda Co e 37 3-12 ft of lot 14, blk F-1555, imps and pers prop 4 53
8514 John H Cregan—In Amended Map of the Newbury Tract, map filed of record in the office of the Recorder of Alameda Co, w 37½ ft of lot 16, blk F-1555, and imps.... 7 18

BLOCK 1556.

8531 John F Tansley—In Woolsey Tract, map filed of record in the office of the Recorder of Alameda Co, lot 5, blk C-1556, and imps 7 89
8547 H V Hull—In Woolsey Tract, map filed of record in the office of the Recorder of Alameda Co, lot 4, blk C-1556, and imps 12 79

BLOCK 1559.

8582 Herbert P Johnson—In Map of Home View Tract map filed of record in the office of the Recorder of Alameda Co, lot 21, blk 6-1559..... 8 06
8587 Louisa H Johnson—In Map of Home View Tract, map filed of record in the office of the Recorder of Alameda Co, lot 22, blk 6-1559 ..... 8 06

BLOCK 1560

8598 Frank L Bateman—In Bateman Tract Map No 2, map filed of record in the office of the Recorder of Alameda Co, por blk D-1560 ..... 4 28

BLOCK 1561.

8619 R H Bradshaw—Mortgagee's interest, in Bateman Tract, Map No 2, map filed of record in the office of the Recorder of Alameda Co, lot 26, blk B-1561 ..... 8 06

BLOCK 1562.

8635 F H Borel—In Fairview Park, map filed of record in the office of the Recorder of Alameda Co, w 40 ft of lots 3, 4, blk 9-1562. ..... 4 91
8662 Bertha M Lucas—In Bateman Tract, Map No 2, map filed of record in the office of the Recorder of Alameda Co, lot 27, blk A-1562..... 7 56

BLOCK 1564.

8708 E L Cory—Mortgagee's interest, in Ball & White Tract, map filed of record in the office of the Recorder of Alameda Co, s 83 ft of n 182 3-12 ft, por lot 1, blk 1564..... 19 40

BLOCK 1566.

8723 Breed & Bancroft—In Map of Elmwood Park, map filed of record in the office of the Recorder of Alameda Co, lot 6, blk E-1566..... 4 03

BLOCK 1567.

8732 O H Root—In Map of Elmwood Park, map filed of record in the office of the Recorder of Alameda Co, lots 25, 26, blk A-1567 ..... 19 03

BLOCK 1568.

8740 Mariner S Libbey—In Berry-Bangs Tract, Map No 2, map filed of record in the office of the Recorder of Alameda Co, lot 11, blk K-1568, and imps 9 77
8754 M T Heavey—In The Berry-Bangs Tract No 2 map filed of record in the office of the Recorder of Alameda Co, lot 14, blk K-1568..... 6 17

BLOCK 1569

8759 Charles E Johnston—In Berry-Bangs Tract, Map No 2, map filed of record in the office of the Recorder of Alameda Co, w 50 ft (about) of lots 1, 2, blk L-1569..... 8 44
8760 Lucy A Campbell—In Berry-Bangs Tract, Map No 2, map filed of record in the office of the Recorder of Alameda Co, lot 4, blk L-1569, and imps 45 87
8760 Lucy A Campbell—Pers prop . 3 52
8764 Farmers' and Merchants' Saving Bank—Mortgagee's interest, in Berry-Bangs Tract, Map No 2, map filed of record in the office of the Recorder of Alameda Co, lot 6, blk L-1569, and imps..... 38 30
8767 Mary P Du Bose—In Berry-Bangs Tract, Map No 2, map filed of record in the office of the Recorder of Alameda Co, lot 5, blk L-1569, imps and pers prop..... 3 52

BLOCK 1570.

8783 The Blake Company—In Berry-Bangs Tract, Map No 2, map filed of record in the office of the Recorder of Alameda Co, lot 3, blk M-1570..... 17 51

BLOCK 1571.

8799 Harvey Long—In Claremont Tract, map filed of record in the office of the Recorder of Alameda Co, w 135 ft of n 40 ft of lot 6, blk C-1571..... 9 01
8811 Frank L Lathrop—In Claremont Tract, map filed of record in the office of the Recorder of Alameda Co, e 45 ft of lot 6, 7, blk C-1571, imps and pers prop..... 3 52

BLOCK 1572.

8821 Mayme Utter—In Claremont Tract, map filed of record in the office of the Recorder of Alameda Co, s 15 ft of n 102 ft of lot 1 and n 25 ft of e 102 ft of lot 2, blk D-1572.. 96

BLOCK 1573.

8858 W B Morris—In Claremont Tract, map filed of record in the office of the Recorder of Alameda Co, lot 30, blk E-1573 ..... 4 28
8859 J A West—Mortgagee's interest, in Claremont Tract, map filed of record in the office of the Recorder of Alameda Co, lot 30, blk E-1573..... 8 06
8867 W B Morris—In Claremont Tract, map filed of record in the office of the Recorder of Alameda Co, lot 37, blk E-1573, and imps..... 28 96

BLOCK 1574.

8898 Continental Building and Loan Assn—Mortgagee's interest, in Downing Tract, map filed of record in the office of the Recorder of Alameda

Co, lots 8, 9, 10, blk I-1574, and imps 19 40

BLOCK 1575.

9905 Berkeley Home Building Association—In Dowling Tract, map filed of record in the office of the Recorder of Alameda Co, lots 13, 14, 16, blk 2-1575, and lot 15, blk 2-1575, and imps, and lot 17, blk 2-1575, and imps.......... 19 40

BLOCK 1576.

9920 Mary E McWharton—In Woolsey Tract, map filed of record in the office of the Recorder of Alameda Co, pce of ld beg at a pt on the w line of Humboldt ave, 126.42 ft n fm Prince st, th n 62.28 ft, w 136.75 ft, s 60 ft, e 120 ft to beg, por blk 1576, and imps 2 39

9921 Sallie P Thompson — Mortgagee's interest, in Woolsey Tract, map filed of record in the office of the Recorder of Alameda Co, pce of ld beg at a pt on the w line of Humboldt ave 126.42 ft n fm Prince st th n 62.28 ft, w 136.75 ft, s 60 ft, e 120 ft to beg, por blk 1576, and imps.. 14 62

8927 Leonore H Piatt—In Plot 51, map filed of record in the office of the Recorder of Alameda Co, pce of ld beg at a pt on the s line of Webster st, 394 90 ft e fm Deakin st, th e 40 ft by 126.83 ft s, por blk 1576, and imps.......... 8 07

8927 Leonore H Platt—Pers prop... 3 52

BLOCK 1577.

9941 Caroline W Ward—In Plot 51, map filed of record in the office of the Recorder of Alameda Co pce of ld beg at a pt on the n line of Webster st, 160 ft w fm Telegraph ave, th 28 ft by 100 ft n 6 17

9946 D J Keane—In Woolsey Tract, in Resub of Lots 1 to 6, Blk F, map filed of record in the office of the Recorder of Alameda Co, lot 2, blk F-1577, poll tax year 1905.... 4 50

9957 Peter Sabbate — In Woolsey Tract, map filed of record in the office of the Recorder of Alameda Co, e 30 ft of lot 12 and w 10 ft of lot 10, blk F-1577, and imps.......... 17 51

BLOCK 1578.

9974 Robert H Reno—In Suburban Tract, map filed of record in the office of the Recorder of Alameda Co, pce of ld beg at the sw cor of Telegraph ave and Howe st, th s 34 78-100 ft by w 103 59-100 ft, th n 34 ft, th e 112 10-12 ft to beg, por lot 12, blk D-1578, and imps 8 00

BLOCK 1580.

9000 Annie M Brown—In Suburban Tract, map filed of record in the office of the Recorder of Alameda Co, lot 7, blk C-1580 and imps.......... 5 35

9002 Arthur A Dixon—In Suburban Tract, map filed of record in the office of the Recorder of Alameda Co, lot 8, blk C-1580, imps and poll tax 1905........ 4 50

9006 Terchman — Mortgagee's interest, in Suburban Tract, map filed of record in the office of the Recorder of Alameda Co, w 45 ft of lots 10, 11, blk C-1580....... 7 12

9009 John H Badgett—In Suburban Tract, map filed of record in the office of the Recorder of Alameda Co, n 35 ft of lot 16, blk C-1580, and imps 2 86

9015 Harvey W Anstey — In Suburban Tract, map filed of record in the office of the Recorder of Alameda Co, lot 14, blk C-1580, and imps..... 19 03

BLOCK 1581.

9034 M W Clark — In Suburban Tract, map filed of record in the office of the Recorder of Alameda Co, lot 7, blk B-1581, imps and pers prop.. 3 52

9035 Vista M Colby—Mortgagee's interest, in Suburban Tract, map filed of record in the office of the Recorder of Alameda Co, lot 7, blk B-1581, and imps 15 50

9043 Simon O McDonald—In Suburban Tract, map filed of record in the office of the Recorder of Alameda Co, lot 13, blk B-1581, and imps.... 13 73

BLOCK 1582.

9063 Arabella E Howard—In Suburban Tract, map filed of record in the office of the Recorder of Alameda Co, lot 5, blk A-1582, and imps..... 8 88

9069 George Lydiksen—In Suburban Tract, map filed of record in the office of the Recorder of Alameda Co, w 61 8-12 ft of lot 9 and n 16 ft of w 61 61-100 ft of lot 8, blk A-1583, and imps........ 3 34

BLOCK 1583.

9102 Citizens' Building and Loan Assn—Mortgagee's interest, in Woolsey Tract, map filed of record in the office of the Recorder of Alameda Co, lot 10, blk D-158 .... 9 48

9111 John Pl[illegible]—In Woolsey Tract, map filed of record in the office of the Recorder of Alameda Co, e [illegible] ft of lots 18, 19, blk B-158 .... 9 95

BLOCK 1585.

9172 Jessie Greenhood—In Amended Map of the Newbury Tract, map filed of record in the office of the Recorder of Alameda Co, w 40 ft of lot 7, blk E-1585, and imps........ 7 12

9178 Helen M Carter—In Amended Map of the Newbury Tract, map filed of record in the office of the Recorder of Alameda Co, lot 10, blk E-1585. 3 15

BLOCK 1586.

9206 Louise Forbes—In Amended Map of the Newbury Tract, map filed of record in the office of the Recorder of Alameda Co, e 40 ft of lot 18, blk D-1586, and imps........ 10 90

BLOCK 1587.

9215 Oakland Bank of Savings—Mortgagee's interest, in Amended Map of the Newbury Tract, map filed of record in the office of the Recorder of Alameda Co, lots 1, 2, blk C-1587, and imps.. 28 51

9221 R S Phelps—In Amended Map of the Newbury Tract, map filed of record in the office of the Recorder of Alameda Co, lot 6, blk C-1587, and imps 43 03

BLOCK 1588.

9234 E Bayford—Mortgagee's interest in Map of the Adeline Tract, map filed of record in the office of the Recorder of Alameda Co, lot 1 and w 10 ft of lot 2, blk D-1588, and imps 56 73

9241 Alice M Keane—In Map of the Adeline Tract, map filed of record in the office of the Recorder of Alameda Co, w ¼ of lot 5, blk D-1588, and imps 10 87

9252 Continental Building and Loan Assn—In Map of the Adeline Tract map filed of record in the office of the Recorder of Alameda Co, lot 14, blk D-1588, and imps.......... 30 74

BLOCK 1589.

9269 Continental Building and Loan Assn—In Map of the Adeline Tract map filed of record in the office of the Recorder of Alameda Co, lot 7, blk C-1589 and imps.......... 26 96

BLOCK 1590.

9316 H W Anstey—In Map of the Adeline Tract, map filed of record in the office of the Recorder of Alameda Co, lot 20, blk B-1590, and imps.... 22 15

9316 H W Anstey—In Map of the Adeline Tract, map filed of record in the office of the Recorder of Alameda Co, lot 21, blk B-1590, and imps.... 14 12

BLOCK 1591.

9323 Duncan McDuffie—In Map of the Adeline Tract, map filed of record in the office of the Recorder of Alameda Co, lot 1 and w 20 ft of lot 2, blk A-1591 .... 11 17

9326 Duncan McDuffie—In Map of the Adeline Tract, map filed of record in the office of the Recorder of Alameda Co, e 20 ft of lot 2 and w 20 ft of lot 3, blk A-1591.......... 5 80

9341 Margaret Wright—In Map of the Adeline Tract, map filed of record in the office of the Recorder of Alameda Co, lot 6 and e 20 ft of lot 5, blk A-1591, and imps............ 16 16

BLOCK 1592.

9344 Oakland Bank of Savings—Mortgagee's interest, in Amended Map of the Newbury Tract, map filed of record in the office of the Recorder of Alameda Co, lots 1, 2, blk L-1592......... 11 75

9373 J H Griswold—Mortgagee's interest, in Amended Map of the Newbury Tract, map filed of record in the office of the Recorder of Alameda Co, lot 23, blk L-1592........ 4 91

9375 J H Griswold—In Amended Map of the Newbury Tract, map filed of record in the office of the Recorder of Alameda Co, lot 27, blk L-1592 .... 4 47

BLOCK 1593.

9392 Phoenix Saving, Building and Loan Association — Mortgagee's interest, in Amended Map of the Newbury Tract, map filed of record in the office of the Recorder of Alameda Co, e 1 8-12 ft of lot 8 and w 36 8-12 ft of lot 7, blk K-1593, and imps....... 18 14

9400 Ruby C Ward—In Amended Map of the Newbury Tract, map filed of record in the office of the Recorder of Alameda Co, w 25 ft of lot 15 and e 13 4-12 ft of lot 14, blk K-1593, imps and pers prop 2 52

BLOCK 1594.

9420 West Berkeley Lumber Company—In Amended Map of the Newbury Tract, map filed of record in the office of the Recorder of Alameda Co, e 34 ft of lot 12, I-1594 and imps 1 92

9425 E M Hinch—Mortgagee's interest, in Amended Map of the Newbury Tract, map filed of record in the office of the Recorder of Alameda Co, w 33 4-12 ft of lot 14, blk I-1594, and imps........ 4 28

9437 E M Hinch—Mortgagee's interest, in Amended Map of the Newbury Tract, map filed of record in the office of the Recorder of Alameda Co, e 33 4-12 ft of lot 15, blk I-1594, and imps........ 4 28

BLOCK 1597.

9490 R Rogers—In Amended Map of Central Park, map filed of record in the office of the Recorder of Alameda Co, lot 24, blk 6-1597............ 4 28

9495 Carrie L Slosson—In Amended Map of Central Park, map filed of record in the office of the Recorder of Alameda Co, pce of ld beg at a pt on the s line of Ashby ave 109 ft e fm Grove st, th s 94 ft, w 37 ft, n 92 ft, e 36 ft to beg, por lots 10, 11, 12, blk 6-1597, imps and pers prop 2 52

BLOCK 1598.

9516 L C A Moller—In Amended Map of Central Park, map filed of record in the office of the Recorder of Alameda Co, lot 1, blk 12-1598, and imps 32 26

BLOCK 1599.

9553 T G Watterson—In Amended Map of Central Park, map filed of record in the office of the Recorder of Alameda Co, lot 12, blk 11-1599....... 8 06

BLOCK 1600.

9588 Peter Rutherford—In Amended Map of Central Park, Sub of Blk 10, map filed of record in the office of the Recorder of Alameda Co, lot 8, blk 10-1600, imps and pers prop 3 52

9603 Henry R Morton—In Amended Map of Central Park, map filed of record in the office of the Recorder of Alameda Co, lot 26, blk 10-600, imps pers prop and poll tax year 1905 .... 7 52

BLOCK 1601.

9637 C M McGregor—Mortgagee's interest, in Amended Map of Central Park, Sub of Blk 7, map filed of record in the office of the Recorder of Alameda Co, lot 4, blk 7-1601, and imps. 18 58

9658 J C Cole—Mortgagee's interest, in amended map of Central Park, sub of blk 7, map filed of record in the office of the Recorder of Alameda Co, s 50 ft of lots 15, 16, 17, blk 7-1601, and Imps 5 70

9659 John H Cregan—In amended map of Central Park, sub of blk 7, map filed of record in the office of the Recorder of Alameda Co, n 59 ft of lot 17, blk 7-1601, and imps.... 4 91

9665 A J Spitler — Mortgagee's interest, in amended map of Central Park, sub of blk 7, map filed of record in the office of the Recorder of Alameda Co, n 73 86-100 ft of lot 18 and w 1 18-100 ft of n 35 80-100 ft of lot 19, blk 7-1601, and Imps 12 85

BLOCK 1602.

9672 James E Mason—In amended map of Central Park, map filed of record in the office of the Recorder of Alameda Co, pce of ld beg at a pt on the n l of Prince st, 82 4-12 ft w fm Harper st, th w 40 ft, n 122 ft, e 39 80-100 ft, s 118 91-100 ft, to beg, por blk 8-1602, and imps.......... 7 59

9683 J C Cole—Mortgagee's interest, in amended map of Central Park, map filed of record in the office of the Recorder of Alameda Co, pce of ld beg at a pt on the w l of Harper st, 125 ft s fm Mason st, th s 40 ft by about 120 ft deep w, por blk 8-1602, and Imps.. 5 23

9684 William J and Lillian V Brady—In amended map of Central Park, map filed of record in the office of the Recorder of Alameda Co, n 45 ft, blk 8-1602, Imps and Poll Tax year 1905.... ...... 23 91

9689 Lillie H Boone—In Regent St Homestead, map filed of record in the office of the Recorder of Alameda Co, pce of ld beg at the se cor of Ashby ave and Ellis st, th s 60 ft by 120 ft deep, e por lot 105, blk 1602, and Imps.. 9 95

9691 Sadie M Cannan—In Regent St Homestead, map filed of record in the office of the Recorder of Alameda Co, pce of ld beg at a pt on the e l of Ellis st, 60 ft s fm Ashby ave, th s 40 ft by 120 ft e, por lot 105, blk 1602, and Imps 6 68

BLOCK 1603.

9717 Mable C Wheeler — In amended map of Central Park, map filed of record in the office of the Recorder of Alameda Co, pce of ld beg at a pt on the w l of Harper st, 200 ft n fm Ashby ave, th n 40 ft by 122 4-12 ft w, por blk 9-1603, and Imps.... 2 37

9717 Mable C Wheeler — Pers prop 3 52

9727 Jasper M Shepherd — In amended map of Central Park, map filed of record in the office of the Recorder of Alameda Co, pce of ld beg at a pt on the w l of Harper st, 120 ft n fm Ashby ave, th n 40 ft by 122 4-12 ft deep w, por blk 9-1603, and Imps 24 60

9731 Mina S Field—In amended map of Central Park, map filed of record in the office of the Recorder of Alameda Co, pce of ld beg at a pt on the w l of Harper st, 40 ft n fm Ashby ave, th n 40 ft by 122 4-12 ft deep w, por blk 9-1603, and Imps.......... 12 85

9732 Harris Jenks—In Regent St Homestead, map filed of record in the office of the Recorder of Alameda Co, lot 97, blk 1603, and Imps...... 4 28

BLOCK 1604.

9758 Walter E Rode—In Regent St Homestead, map filed of record in the office of the Recorder of Alameda Co, w 60 ft of lot 96, blk 1604...... 11 84

9766 Continental Building and Loan Assn—Mortgagee's interest, in Regent St Homestead, map filed of record in the office of the Recorder of Alameda Co, s ½ lot 39, blk 1604, and imps 36 41

9768 Continental Building and Loan Assn—Mortgagee's interest, in Regent St Homestead, map filed of record in the office of the Recorder of Alameda Co, n ½ lot 39, blk 1604, and Imps.......... 42 08

BLOCK 1606.

9806 Cordelia Harrison—In Harmon Tract, sub blks I, J, L, map filed of record in the office of the Recorder of Alameda Co, lot 12, blk I-1606, and Imps 18 58

9816 Continental Building and Loan Assn—Mortgagee's interest, in Regent St Homestead, map filed of record in the office of the Recorder of Alameda Co, w 60 ft of lot 17, blk I-1606, and Imps .. 34 52

BLOCK 1607.

9830 Continental Building and Loan Assn, in Regent St Homestead, map filed of record in the office of the Recorder of Alameda Co, lot 24, blk 1607, and Imps...... 98 31

BLOCK 1609.

9851 Katherine S Breverton—In map of blks M, N, O and P, Harmon Tract, map filed of record in the office of the Recorder of Alameda Co, lot 28, blk P-1609, and Imps 8 22

BLOCK 1613.

9891 Annie Joseph—In Harmon Tract, sub blks I J and L, map filed of record in the office of the Recorder of Alameda Co, lot 7, blk J-1613, and Imps 3 81

9901 Benjamin C J Finney—In Harmon Tract, sub blks I, J and L, map filed of record in the office of the Recorder of Alameda Co, lot 21, blk J-1613 .... 3 34

BLOCK 1618.

9948 John H Hopps—In Salinger Tract, map filed of record in the office of the Recorder of Alameda Co, lot 18, blk F-1618 .... 7 59

BLOCK 1620.

9959 C Mole (Trustee)—In Salinger Tract, map filed of record in the office of the Recorder of Alameda Co, lot 6, blk D-1620 .... 2 71

BLOCK 1623.

9970 Clough and Baker—In Mountain View Tract, map filed of record in the office of the Recorder of Alameda Co, lot 9, blk 1623........ 2 86

9981 Christian Mole (Trustee)—In Salinger Tract, map filed of record in the office of the Recorder of Alameda Co, lot 6, blk C-1623 .... 1 61

BLOCK 1625.

10020 Jee Gam — In Teachers Tract, amended map, map filed of record in the office of the Recorder of Alameda Co, lot 10, blk B-1625....... 3 34

BLOCK 1626.

10046 Marie Calin — In Carrison Tract, sub of blks E and D, map filed of record in the office of the Recorder of Alameda Co, e 25 ft of lots 1, 2, 3, blk D-1626.......... 2 39

10049 Annie Bebee—In Carrison Tract, sub of blks E and D, map filed of record in the office of the Recorder of Alameda Co, lot 6, blk D-1626.. 2 39

10055 Seymour W Stone—In Carrison Tract, sub of blks E and D, map filed of record in the office of the Recorder of Alameda Co, lot 13 and e ½ lot 12, blk D-1626, Poll Tax year 1905 .... 4 50

BLOCK 1627.

10069 San Francisco Saving Union—In Carrison Tract, map filed of record in the office of the Recorder of Alameda Co, lot 1, blk C-1627........ 7 59

10069 San Francisco Saving Union—In Carrison Tract, map filed of record in the office of the Recorder of Alameda Co, lot 2, blk C-1627......... 6 65

10069 San Francisco Saving Union—In Carrison Tract, map filed of record in the office of the Recorder of Alameda Co, lot 3, blk C-1627......... 6 64

10078 E R Williams—In Carrison Tract, map filed of record in the office of the Recorder of Alameda Co lots 13, 14, blk C-1627, imps and Poll Tax year 1905........ 4 50

10089 L H Smith—Mortgagee's interest, in Carrison Tract, map filed of record in the office of the Recorder of Alameda Co, lot 30 and s 30 ft of lot 19, blk C-1627, and Imps 5 70

10091 F P Sheldon—Mortgagee's interest, in Carrison Tract, map filed of record in the office of the Recorder of Alameda Co, lots 21, 22, 23, 24, and e 8 ft of lot 25, blk C-1627 .... 6 46

BLOCK 1631.

10101 Helen L Nelson—In Potter Tract, map filed of record in the office of the Recorder of Alameda Co, lot 342, blk 1631 .... 2 86

10103 Northwestern National Life Insurance Company — Mortgagee's interest, in Potter Tract, map filed of record in the office of the Recorder of Alameda Co, lots 343, 344, 345, blk 1631 .... 28 83

BLOCK 1641.

10167 Citizens' Building and Loan Assn—Mortgagee's interest, in Potter Tract, map filed of record in the office of the Recorder of Alameda Co, lot 101, blk 1641....... 1 45

BLOCK 1642.

10178 Clarence Fogg—Mortgagee's interest, in Potter Tract, map filed of record in the office of the Recorder of Alameda Co, lots 227, 228, blk 1642 .... 3 34

10185 Continental Building and Loan Assn—In Potter Tract, map filed of record in the office of the Recorder of Alameda Co, lot 286, blk 1642, and imps 9 95

BLOCK 1643.

10195 Continental Building and Loan Assn—Mortgagee's interest, in Potter Tract, map filed of record in the office of the Recorder of Alameda Co, lot 304, blk 1643, and Imps 13 73

10197 Citizens' Building and Loan Assn—Mortgagee's interest, in Potter Tract, map filed of record in the office of the Recorder of Alameda Co, lot 302, blk 1643, and Imps...... 98

BLOCK 1655.

10229 Edna B Snyder—In corrected map of Snyder Homestead, map filed of record in the office of the Recorder of Alameda Co, lots 24, 25, 26, blk 1655 .... 42 08

BLOCK 1658.

10250 Continental Building and Loan Assn — In corrected map of Snyder Homestead, sub of lots 12, 13, 14 and por of 11, map filed of record in the office of the Recorder of Alameda Co, lots 15, 16, blk 1658, and Imps... 12 79

10258 Continental Building and Loan Assn—Mortgagee's interest, in corrected map of Snyder Homestead, sub of lots 12, 13, 14, and por of 11, map filed of record in the office of the Recorder of Alameda Co, lot 27 and n ½ lot 28, blk 1658 and imps .. 21 29

BLOCK 1660.

10275 Eliza A Irvine—Mortgagee's interest, in Grayson Tract, map filed of record in the office of the Recorder of Alameda Co, s 20 ft of n 32 ft of lot 1, blk 177-1660... 1 45

10276 Maria Holm—In Grayson Tract, map filed of record in the office of the Recorder of Alameda Co, lots 13, 14, blk 177-1660, and Imps...... 6 68

BLOCK 1661.

10302 Continental Building and Loan Assn — In Grayson Tract, map filed of record in the office of the Recorder of Alameda Co, lots 2, 3, blk 1661 .... 15 62

10313 P M Gunderson—In map of Snyder Tract, map filed of record in the office of the Recorder of Alameda Co, pce of ld beg at a pt on the w l of San Pablo ave, 305 83-100 ft s fm Grayson st, th s 49½ ft by 135 ft w, por lot 20, blk 1661, and imps 2 40

10313 P M Gunderson—Pers prop.. 3 52

10316 A J Snyder—In map of Snyder Tract, map filed of record in the office of the Recorder of Alameda Co, lot 17, blk 1661 .... 1 45

BLOCK 1672.

10346 Kate L Coles—In Smith's subdivision of Mathews Tract, map filed of record in the office of the Recorder of Alameda Co, lot 6, blk 29-1672 .... 2 71

10359 Andrew Heide—In Smith's subdivision of Mathews Tract, map filed of record in the office of the Recorder of Alameda Co, w 40 ft of lot 27, blk 29-1672, Imps and Poll Tax year 1905........ 4 50

BLOCK 1673.

10367 Julia Madsen—In State University Homestead Association No 3, map filed of record in the office of the Recorder of Alameda Co, e ½ of lot 4, blk 7-1673, and Imps.. 1 45

10368 Continental Building and Loan Assn—Mortgagee's interest in State University Homestead Assn No 3, map filed of record in the office of the Recorder of Alameda Co, e ½ lot 4, blk 7-1673, and Imps........ 13 26

10369 Continental Building and Loan Assn—In State University Homestead Assn No 3, map filed of record in the office of the Recorder of Alameda Co, w ½ lot 4, blk 7-1673, and Imps........ 14 20

10376 Albert Smith — Mortgagee's interest, in State University Homestead Assn No 3, map filed of record in the office of the Recorder of Alameda Co, s 31 8-12 ft of n 103 4-12 ft of lot 9, blk 1673, and Imps 6 65

10380 Edson P Spitler—In State University Homestead Assn No 3, map filed of record in the office of the Recorder of Alameda Co, s 31 8-12 ft of n 71 8-12 ft of lot 1, blk 1673, and Imps........ 17 51

BLOCK 1674.

10399 Continental Building and Loan Assn—In State University Homestead Assn No 3, map filed of record in the office of the Recorder of Alameda Co, lot 4, blk 6-1674, and Imps 82 72

10400 M L Wurts—In State University Homestead Assn No 3, map filed of record in the office of the Recorder of Alameda Co, n 36 ft of lot 6, blk 6-1674 .... 4 76

10401 Joseph T Hinch—In State University Homestead Assn No 3 map filed of record in the office of the Recorder of Alameda Co, pce of ld beg at a pt on the s l of Moss ave, 394 11-100 ft w fm Dwinelle st, th w 35 ft by 135 ft s, por lot 7, blk 6-1674........ 4 76

BLOCK 1675.

10410 May M Evans—Mortgagee's interest, in State University Homestead Assn No 3, map filed of record in the office of the Recorder of Alameda Co, e 40 ft of s 100 ft of lot 6, blk 5-1675........ 5 23

10411 Wilhelm Neuhaus—In State University Homestead Assn No 3, map filed of record in the office of the Recorder of Alameda Co, n 35 ft of lot 6, blk 5-1675, and Imps........ 10 43

10417 Freeman Christiansen — In State University Homestead Assn No 3, map filed of record in the office of the Recorder of Alameda Co, n 35 ft of lot 10, blk 5-1675, and Imps 6 90

BLOCK 1676.

10424 Fred A Bierworth—In State University Homestead Assn No 3, map filed of record in the office of the Recorder of Alameda Co, w 40 ft of e 80 ft of lot 2, blk 8 1676, Poll Tax year 1905........ 4 50

10427 M M Rowley—In State University Homestead Assn No 3, map filed of record in the office of the Recorder of Alameda Co, w 40 ft of lot 2, blk 1676, and Imps.......... 24 13

10428½ Jas B Donnolly—In State University Homestead Assn No 3, map filed of record in the office of the Recorder of Alameda Co, e 40 ft of lot 2, blk 8-1676 .... 2 71

10430 F Eichler—Mortgagee's interest, in State University Homestead Assn No 3, map filed of record in the office of the Recorder of Alameda Co, w 80 ft of lot 3 and e 40 ft of lot 4, blk 8-1676..... 6 90

10449 John J Sammon—In State University Homestead Assn No 3, map filed of record in the office of the Recorder of Alameda Co, e 38 3-12 ft of n 100 ft of lot 5, blk 8-1676 .... 4 76

10454 F O Irwin—Mortgagee's interest, in State University Homestead Assn No 3, map filed of record in the office of the Recorder of Alameda Co, w 40 ft of n 100 ft of lot 5, blk 1676, and Imps....... 28 85

10455 E J Shepardson — Mortgagee's interest, in State University Homestead Assn No 3, map filed of record in the office of the Recorder of Alameda Co, w 40 ft of n 100 ft of lot 5, blk 1676, and Imps 1 39

BLOCK 1676.

10460 W R Felter—In map of Grove Street Line Tract, map filed of record in the office of the Recorder of Alameda Co, lot 56, blk 3-1677, Imps and pers prop........ 2 52

10464 Elmira Twiss—In map of Grove Street Line Tract, map filed of record in the office of the Recorder of Alameda Co, e 40 ft of lots 49, 50, 51, blk 3-1677, Imps and pers prop 3 52

BLOCK 1677.

10476 Henrietta L Allen—In map of Grove Street Line Tract, map filed of record in the office of the Recorder of Alameda Co, lot 65, blk 3-1677, Imps and pers prop........ 3 52

10481 J E Troill—In map of Grove Street Line Tract, map filed of record in the office of the Recorder of Alameda Co, lot 66, blk 3-1677, Imps and pers prop 2 52

BLOCK 1679.

10507 Protestant Episcopal Bishop of California (a corporation)—In Shattuck Tract No 5, map filed of record in the office of the Recorder of Alameda Co, lots 1, 2, blk 21-1679 .... 9 93

10508 S A Boen—Mortgagee's interest—In Shattuck Tract No 5, map filed of record in the office of the Recorder of Alameda Co, lots 1, 2, blk 21-1679 .... 15 62

BLOCK 1680.

10530 Rosa M Shattuck—In Shattuck Tract No 5, map filed of record in the office of the Recorder of Alameda Co, lot 7, blk 20-1680........ 5 23

10530 Rosa M Shattuck—In Shattuck Tract No 5, map filed of record in the office of the Recorder of Alameda Co, lot 8, blk 20-1680........ 5 23

BLOCK 1681.

10560 J J and J Stayarth—In Shattuck Tract No 5, map filed of record in the office of the Recorder of Alameda Co, lot 9, blk 19-1681........ 5 36

BLOCK 1685.

10573 Etta B Goodfriend—Mortgagee's interest, in southern por of Blake Tract, map filed of record in the office of the Recorder of Alameda Co, lots 12, 13, blk E-1685....... 19 40

BLOCK 1686.

10605 Albert Betz—In southern por of Blake Tract, map filed of record in the office of the Recorder of Alameda Co, lot 25, blk H-1686............ 19 40

BLOCK 1689.

10645 Margaret A Dunn—In Leonard Tract, map filed of record in the office of the Recorder of Alameda Co, lot 13, blk G-1689 .... 9 95

10645 Margaret A Dunn—In Leonard Tract, map filed of record in the office of the Recorder of Alameda Co, lot 14, blk G-1689 .... 9 95

10645 Margaret A Dunn—In Leonard Tract, map filed of record in the office of the Recorder of Alameda Co, lot 17, blk G-1689........ 5 13

BLOCK 1691.

10677 Harriet R Tupper — Berry Bangs Tract, map filed of record, in the office of the Recorder of Alameda Co, lot 8, blk G-1691........ 4 91

10679 Oscar Ross — Berry Bangs Tract, map filed of record in the office of the Recorder of Alameda Co e 40 12-100 ft of lots 4, 5, blk G-1691 ...... 10 90

BLOCK 1692.

10701 James M Kellogg—In Leonard Tract, map filed of record in the office of the Recorder of Alameda Co, pce of ld beg at a pt on the s l of Stuart st, 221 7-10 ft w fm Regent st, th w 36 ft by 134 6-10 ft s, por lot 1, blk T-1692, Imps and pers prop.. 4 53

10713 Charles S Duckett—Berry Bangs Tract, map filed of record in the office of the Recorder of Alameda Co, lot 3, blk F-1692, and Imps... 51 54

10713 Charles S Duckett — Pers prop 3 52

BLOCK 1693.

10720 Jean Hanrey—Berry Bangs Tract, map filed of record in the office of the Recorder of Alameda Co, lot 5, blk H-1693, Imps and pers prop.... 5 54

10724 August Manasse — Berry Bangs Tract, map filed of record in the office of the Recorder of Alameda Co, lot 13, blk H-1693, Imps and pers prop 3 52

10729 L J Becket—Berry Bangs Tract, map filed of record in the office of the Recorder of Alameda Co, lot 19, blk H-1693 .... 8 44

BLOCK 1694.

10760 Luella Eitel—Berry Bangs Tract, map filed of record in the office of the Recorder of Alameda Co, lot 3, blk J-1694 .... 8 44

10767 Mary P Cole—Mortgagee's interest, Berry Bangs Tract, map filed of record in the office of the Recorder of Alameda Co, lot 12 and e 48 8-100 ft of lot 13, blk J-1694 .... 9 99

BLOCK 1696.

10804 F H Mesow—In University Villa Tract, map filed of record in the office of the Recorder of Alameda Co, lot 8, blk A-1696, Imps and Poll Tax year 1905........ 4 50

BLOCK 1697.

10814 Margaret C Everett—In University Villa Tract, map filed of record in the office of the Recorder of Alameda Co, n 6 ft of lot 25 and s 34 ft of lot 26, blk B-1697, and Imps 16 82

10818 Margaret E Everett—In University Villa Tract, map filed of record in the office of the Recorder of Alameda Co, lot 27 and n 16 ft of lot 26, blk B-1697 .... 8 00

10825 B F Bashford—In University Villa Tract, map filed of record in the office of the Recorder of Alameda Co, s 4 ft of lot 25 and n 36 ft of lot 24, blk B-1697, Imps and pers prop 3 52

BLOCK 1698.

10833 Harry O Jones—In University Villa Tract, map filed of record in the office of the Recorder of Alameda Co, n 36 ft of lot 42 and s 14 ft of lot 43, blk C-1698, and Imps 16 57

10833 Harry O Jones—Pers prop.. 3 52

BLOCK 1700.

10867 Thomas Grady—In University Villa Tract, map filed of record in the office of the Recorder of Alameda Co, lots 58, 59, blk D-1700, Imps and Poll Tax year 1905...... 4 50

BLOCK 1704.

10888 Elmira Hall — In Berkeley Homestead, map filed of record in the office of the Recorder of Alameda Co, w 43 ft of lot 11, blk C-1704, and Imps 21 77

BLOCK 1706.

10929 Herman Luken—In Berkeley Homestead, map filed of record in the office of the Recorder of Alameda Co, lot 6, blk E-1706, and Imps..... 12 85

BLOCK 1709.

10996 Nora M Evans — Berry Bangs Tract, map filed of record in the office of the Recorder of Alameda Co, lot 18, blk A-1709, and Imps..... 29 61

10999 Mary McGladery — Berry Bangs Tract, map filed of record in the office of the Recorder of Alameda Co, n 40 ft of w 103 ft of lot 14, blk A-1709 .... 6 90

BLOCK 1710.

11008 Berkeley Bank of Savings—Mortgagee's interest, Berry Bangs Tract, map filed of record in the office of the Recorder of Alameda Co, lot 4, blk B-1710, and Imps..... 36 41

11011 H J Merritt—Berry Bangs Tract map filed of record in the office of the Recorder of Alameda Co, lot 18, blk B-1710 .... 8 41

11014 A Baccilieri — Mortgagee's interest, Berry Bangs Tract, map filed of record in the office of the Recorder of Alameda Co, lot 10, blk B-1710 15 62

BLOCK 1711.

11033 M S Austin—Berry Bangs Tract, map filed of record in the office of the Recorder of Alameda Co, lot 1, blk C-1711 .... 19 40

11039 D R Wood—Berry Bangs Tract, map filed of record in the office of the Recorder of Alameda Co, lot 5, blk C-1711, Imps and Poll Tax year 1905 .... 4 50

11042 Annie J Harville — Berry Bangs Tract, map filed of record in the office of the Recorder of Alameda Co, lot 7, blk C-1711....... 17 51

BLOCK 1715.

11118 F W Foss Company — In Leonard Tract, map filed of record in the office of the Recorder of Alameda Co, lot 6, blk E-1715, and Imps.. 3 59

11121 A L Hartman—In Leonard Tract, map filed of record in the office of the Recorder of Alameda Co, lot 10, blk E-1715 .... 5 80

11123 J Clem Arnold—In Leonard Tract, map filed of record in the office of the Recorder of Alameda Co, lot 23, blk E-1715, Imps and pers prop.... 5 54

11131 Joseph E Sanchez—In Leonard Tract, map filed of record in the office of the Recorder of Alameda Co, e 45 ft of lots 17, 18, 19, blk E-1715 .... 10 90

BLOCK 1716.

11147 George W Haight—Mortgagee's interest, in Leonard Tract, map filed of record in the office of the Recorder of Alameda Co, lot 15, blk F-1716, and Imps.......... 4 28

BLOCK 1717.

11165 Ben A Harnett—In southern por of Blake Tract, map filed of record in the office of the Recorder of Alameda Co, w 120 ft of lot 6, Imps and Poll Tax year 1905........ 4 50

11167 John G Cooper—In southern por of Blake Tract, map filed of record in the office of the Recorder of Alameda Co, e 24¼ ft of lot 10 and w 15¾ ft of lot 11, blk C-1717, and Imps 23 13

11167 John G Cooper—Pers prop.. 3 52

11174 C O Smith—In southern por of Blake Tract, map filed of record in the office of the Recorder of Alameda Co, w 37 6-12 ft of lot 7 and e 5 ft of lots 4, 5, 6, blk C-1717, and Imps 5 13

11176 Walter V Smith—In southern por of Blake Tract, map filed of record in the office of the Recorder of Alameda Co, e 7¼ ft of lot 7 and w 35¾ ft of lot 8, blk C-1717, and Imps 13 74

11176 Walter V Smith—Pers prop 5 54

11178 Joseph W Roe—In southern por of Blake Tract, map filed of record in the office of the Recorder of Alameda Co, w 25 ft of lot 17 and e 20 ft of lot 18, blk C-1717, and Imps 20 35

11188 Continental Building and Loan Assn—Mortgagee's interest, in southern por of Blake Tract, map filed of record in the office of the Recorder of Alameda Co, lot 2, blk C-1717, and Imps...... 51 53

11194 Nellie Roe—In southern por of Blake Tract, map filed of record in the office of the Recorder of Alameda Co, w 38¾ ft of lot 20 and e 5 ft of lots 1, 2, 3, blk C-1717, and Imps 15 72

BLOCK 1720.

11219 John A Creaser—In southern por of Blake Tract (resubdivision of blk D), map filed of record in the office of the Recorder of Alameda Co, w 30 ft of lot 7 and e 10 ft of lot 8, blk D-1720, and Imps 30 75

BLOCK 1722.

11246 Jennet Petterson—In Shattuck Tract No 5, map filed of record in the office of the Recorder of Alameda Co, lot 14, blk 18-1722, Imps and pers prop 4 53

BLOCK 1723

11259 Continental Building and Loan Assn—Mortgagee's interest, in Shattuck Tract No 4, map filed of record in the office of the Recorder of Alameda Co, lot 9, blk 15-1723, and imps 6 65

11260 Continental Building and Loan Assn—Mortgagee's interest, in Shattuck Tract No 4, map filed of record in the office of the Recorder of Alameda Co, lot 9, blk 15-1723, and Imps.......... 5 23

BLOCK 1725.

11273 H K Braden—In Shattuck Tract No 5, map filed of record in the office of the Recorder of Alameda Co, lot No 23, blk 17-1725, Imps and pers prop 3 52

BLOCK 1726

11291 William H Nunan—In map of Grove Street Line Tract, map filed of record in the office of the Recorder of Alameda Co, lot 40 and s ½ of lot 39, blk 2-1726......... 7 12

11292 G E Lilley—Mortgagee's interest, in map of Grove Street Line Tract, map filed of record in the office of the Recorder of Alameda Co, lot 40 and s ½ of lot 39, blk 2-1726 .... 10 90

11296 Frederick and Kate Morrill—In map of Grove Street Line Tract, map filed of record in the office of the Recorder of Alameda Co, lots 42, 43, blk 2-1726 and, imps.. 15 94

11300 Claude E Miller—In map of Grove Street Line Tract, map filed of record in the office of the Recorder of Alameda Co, lot 47, blk 2-1726, and imps........ 2 86

11300 Claude E Miller—Pers prop 2 52

BLOCK 1727.

11314 Helen M Kinne—Mortgagee's interest, in map of Grove Street Line Tract, map filed of record in the office of the Recorder of Alameda Co, lot 12, blk 1-1727, and Imps.... 1 45

11323 J H Wilde—In map of Grove Street Line Tract, map filed of record in the office of the Recorder of Alameda Co, e 85 15-100 ft of lot 19, blk 1-1727, and Imps........ 12 79

BLOCK 1728

11331 William Hale—In State University Homestead Assn No 3, map filed of record in the office of the Recorder of Alameda Co, lots 1, 2, 9, 10, blk 1-1728, and Imps 27 18

11333 George W Doherty—In State University Homestead Assn No 3, map filed of record in the office of the Recorder of Alameda Co, lot 3, blk 1-1728, and Imps........ 22 24

11334 Asa H King—In State University Homestead Assn No 3, map filed of record in the office of the Recorder of Alameda Co, lot 4, blk 1-1728, and Imps 12 79

11335 Charles S Neal—Mortgagee's interest, in State University Homestead Assn No 3, map filed of record in the office of the Recorder of Alameda Co, lot 4, blk 1-1728, and Imps 6 17

BLOCK 1729.

11349 George Sully—In State University Homestead Assn No 3, map filed of record in the office of the Recorder of Alameda Co, w 45 ft of n 90 ft of lot 5, blk 4-1729, and Imps 1 45

11364 Elizabeth B Long—In State University Homestead Assn No 3, map filed of record in the office of the Recorder of Alameda Co, lot 10, blk 4-1729, and Imps........ 19 40

11368 Annie Carlton — In State University Homestead Assn No 3, map filed of record in the office of the Recorder of Alameda Co, e 40 ft of lot 4, blk 4-1729, and Imps........ 1 92

BLOCK 1731.

11385 F L Burke—In Smith's subdivision of Mathews Tract, resubdivision, map filed of record in the office of the Recorder of Alameda Co, pce of ld beg at a pt on the s l of Derby st, 50 ft e fm Calais st, th e 8 76-100 ft, s 120 ft, e 41 30-100 ft, s 15 ft, w 50 ft, n 135 ft, to beg, por lots 3, 4, blk D-1731 .... 2 39

11387 F L Burke—In Smith's subdivision of Mathews Tract (resubdivision), map filed of record in the office of the Recorder of Alameda Co, lot 2, blk D-1731 .... 4 28

11388 John Lavelle—In State University Homestead Assn No 3, map filed of record in the office of the Recorder of Alameda Co, e 40 ft of lot 1, blk 2-1731, Imps and Poll Tax year 1905........ 4 50

BLOCK 1733.

11420 Mary J Jackson—In Smith's subdivision of Mathews Tract, map filed of record in the office of the Recorder of Alameda Co, lot 27, blk 31-1733, Imps and pers prop.... 2 52

11421 Continental Building and Loan Assn—Mortgagee's interest, in Smith's subdivision of Mathews Tract, map filed of record in the office of the Recorder of Alameda Co, lot 27, blk 31-1733........ 10 90

BLOCK 1735.

11429 W A Ragland—In Smith's subdivision of Mathews Tract, map filed of record in the office of the Recorder of Alameda Co, e ½ of lot 6, blk 25-1735 .... 1 92

25-1735 .... 1 92

11429 W A Ragland—In Smith's subdivision of Mathews Tract, map filed of record in the office of the Recorder of Alameda Co, lot 7, blk 25-1735 .... 3 33

11435 C H McLevan—In Smith's subdivision of Mathews Tract, map filed of record in the office of the Recorder of Alameda Co, lot 14, blk 25-1735 .... [illegible]

BLOCK 1740.

11449 Farquhar McRae—In Mathews Tract, map filed of record in the office of the Recorder of Alameda Co, lot 12, blk 11-1740 .... [illegible]

BLOCK 1744.

11459 Lucinda E Babbitt—Mortgagee's interest, in lds of H D, W C, and Reb Carleton, map filed of record in the office of the Recorder of Alameda Co, pce of ld beg at the ne cor of 10th st and Carleton st, th e 270 ft by s 60 ft, sw 270 ft, n 75 43-100 ft, por lots 1, 20, 2, 19, blk 161-1744 .... 7 59

BLOCK 1745.

11465 Mathew Burris—In Grayson Tract, map filed of record in the office of the Recorder of Alameda Co, lot 9, blk 162-1745 .... 3 34

11468 Carl Metze—Mortgagee's interest, in Grayson Tract, map filed of record in the office of the Recorder of Alameda Co, lots 6, 7, blk 162-1745 .... 6 17

BLOCK 1771.

11547 E P Hardwick—In Hardwick Tract, map filed of record in the office of the Recorder of Alameda Co, lot 6, blk 1771 1 92

BLOCK 1781.

11566 Lillian A Cross—Mortgagee's interest, in plot 61, map filed of record in the office of the Recorder of Alameda Co, pce of ld beg at a pt on the s l of Dwight way, 380 16-100 ft e fm e l San Pablo ave, th e 50 ft by 126 ft s, por blk 1781, and Imps........ 11 [illegible]

11567 Rosa Strause—In plot 61, map filed of record in the office of the Recorder of Alameda Co, tract of ld bounded n by Dwight way and ld of F A Severy, e by ld of Martin Arnold, s by plot 58, w by ld of Martin Arnold, por blk 1781........ 42 [illegible]

BLOCK 1785.

11581 Hattie M Snedecor — In Mathews Tract, map filed of record in the office of the Recorder of Alameda Co, lots 8, 9, blk 6-1785........ 4 [illegible]

BLOCK 1786.

11585 I L Bowman—In Mathews Tract, map filed of record in the office of the Recorder of Alameda Co, lot 8, blk 5-1786 .... 4 35

11586 Della M Booth—In Mathews Tract, map filed of record in the office of the Recorder of Alameda Co, lot 14, blk 5-1786 .... 4 [illegible]

BLOCK 1787.

11596 Maria Birdsall—In Mathews Tract, map filed of record in the office of the Recorder of Alameda Co, lot 12, blk 10-1787 .... 3 34

11597 Henry Howe—In Mathews Tract, map filed of record in the office of the Recorder of Alameda Co, lot 13, blk 10-1787 .... 1 45

11601 Erick Warner—In Mathews Tract, map filed of record in the office of the Recorder of Alameda Co, lot 16, blk 10-1787........ 1 83

BLOCK 1788.

11604 Cora Hoffman—In Mathews Tract, map filed of record in the office of the Recorder of Alameda Co, lots 1, 2, 3 and 3, blk 9-1788...... 2 87

BLOCK 1789.

11617 Mary J A Nador—In Mathews Tract, map filed of record in the office of the Recorder of Alameda Co, lot 16, blk 8-1789........ 3 34

BLOCK 1790.

11626 Marie Craig—In Mathews Tract, map filed of record in the office of the Recorder of Alameda Co, lot 17, blk 21-1790........ 3 34

11627 Etta M Wilkinson—In Mathews Tract, map filed of record in the office of the Recorder of Alameda Co, lot 18, blk 21-1790 .... 3 34

BLOCK 1791.

11630 Robert W Pither—In Mathews Tract, map filed of record in the office of the Recorder of Alameda Co, lot 1, blk 20-1791........ 1 [illegible]

11636 C H Dixon—In Mathews Tract, map filed of record in the office of the Recorder of Alameda Co, lot 16, blk 20-1791 .... 1 [illegible]

BLOCK 1792

11644 Jennie Dixon—In Mathews Tract, map filed of record in the office of the Recorder of Alameda Co, lot 8, blk 19-1792 .... 1 82

11644 Jennie Dixon—In Mathews Tract, map filed of record in the office of the Recorder of Alameda Co, lot 9, blk 19-1792........ 1 82

11644 Jennie Dixon—In Mathews Tract, map filed of record in the office of the Recorder of Alameda Co, lot 10, blk 19-1792........ 1 82

11644 Jennie Dixon—In Mathews Tract, map filed of record in the office of the Recorder of Alameda Co, lot 11, blk 19-1792........ 1 82

11644 Jennie Dixon—In Mathews Tract, map filed of record in the office of the Recorder of Alameda Co, lot 12, blk 19-1792 .... 1 82

11645 C H Dixon—In Mathews Tract, map filed of record in the office of the Recorder of Alameda Co, lot 13, blk 19-1792........ 1 82

11645 C H Dixon—In Mathews Tract, map filed of record in the office of the Recorder of Alameda Co, lot 14, blk 19-1792 .... 1 82

11649 Della M Booth—In Mathews Tract, map filed of record in the office of the Recorder of Alameda Co, lot 24, blk 19-1792 .... 3 34

11649 Della M Booth—In Mathews Tract, map filed of record in the office of the Recorder of Alameda Co, lot 25, blk 19-1792 .... 3 33

BLOCK 1793.

11660 F Kingsley—In Smith's Subdivision of Mathews Tract, map filed of record in the office of the Recorder of Alameda Co, lot 20, blk 21-1793 .... 3 34

11660 F Kingsley—In Smith's Subdivision of Mathews Tract, map filed of record in the office of the Recorder of Alameda Co, lot 21, blk 21-1793 .... 3 33

BLOCK 1795.

11685 Albert R Mours—In Mathews Tract, map filed of record in the office of the Recorder of Alameda Co, lots 25, 26 and 27, blk 22-1795...... [illegible]

BLOCK 1800.

11692-A Realty Syndicate—In Mathews Tract, map filed of record in the office of the Recorder of Alameda Co, lot 12, blk 35-1800............ 5 25

BLOCK 1801.

11727 Hannah T. Lewis — In Smith's Subdivision of Mathews Tract, map filed of record in the office of the Recorder of Alameda Co, lot 41, blk 34-1801, and imps .... [illegible]

11727 Hannah T. Lewis — In Smith's Subdivision of Mathews Tract, map filed of record in the office of the Recorder of Alameda Co, lot 42, blk 34-1801........ [illegible]

BLOCK 1802.

[illegible]

Smith's Subdivision of Mathews Tract (Re-sub), map filed of record in the office of the Recorder of Alameda Co, lot 29, blk E-1808 ... 3 34

BLOCK 1808.

11734 W G Hefflinger—In Smith's Subdivision of Mathews Tract (Re-sub), map filed of record in the office of the Recorder of Alameda Co, lot 1, blk E-1808 ... 2 05

11736 W G Hefflinger—In Smith's Subdivision of Mathews Tract (Re-sub), map filed of record in the office of the Recorder of Alameda Co, lot 2, blk E-1808 ... 1 82

11748 Charles Clausen—In Case Tract, map filed of record in the office of the Recorder of Alameda Co, lot 12, blk 7-1803 ... 6 17

11758 Charles Clausen—In Case Tract, map filed of record in the office of the Recorder of Alameda Co, lot 13, blk 7-1803 ... 5 23

Charles Clausen—In Case Tract, map filed of record in the office of the Recorder of Alameda Co, lot 14, blk 7-1803 ... 5 23

11768 Charles Clausen—In Case Tract, map filed of record in the office of the Recorder of Alameda Co, lot 15, blk 7-1803 ... 5 22

11770 John Biggart—In Case Tract, map filed of record in the office of the Recorder of Alameda Co, lot 23, blk 7-1803 ... 2 93

BLOCK 1806.

11795 Harry Lewis—In Case Tract, map filed of record in the office of the Recorder of Alameda Co, lot 3, blk 3-1806 ... 2 27

11807 R Whitehead—Mortgagee's Interest in Mathews Tract (Re-sub), map filed of record in the office of the Recorder of Alameda Co, lot 1, blk G-1805 ... 4 76

BLOCK 1807.

11820 R J Tyson—In Case Tract, map filed of record in the office of the Recorder of Alameda Co, lot 18, blk 1-1807 ... 5 70

11842 R J Tyson—In Case Tract, map filed of record in the office of the Recorder of Alameda Co, lot 19, blk 1-1807 ... 5 70

11844 Johanna Ahlgenst—In Crystal Springs Tract, map filed of record in the office of the Recorder of Alameda Co, lot 2, blk A-1807 ... 3 59

BLOCK 1808.

11860 Ida M McCullough—In Case Tract, map filed of record in the office of the Recorder of Alameda Co, lot 13, blk 4-1808 ... 5 70

BLOCK 1809.

11872 James Brunner—In Case Tract, map filed of record in the office of the Recorder of Alameda Co, lot 7 blk 8-1809, and imps ... 8 22

11880 Anna C Orr—In Case Tract, map filed of record in the office of the Recorder of Alameda Co, lot 9, blk 5-1809 ... 4 28

11885 J C McMullen and Mary H Buck—In Case Tract, map filed of record in the office of the Recorder of Alameda Co, lot 12, blk 5-1809, and imps ... 11 37

BLOCK 1810.

11896 Bridget Coleman—In Case Tract, map filed of record in the office of the Recorder of Alameda Co, lot 6, blk 1810, and imps ... 5 58

BLOCK 1810.

11910 Jesse Robinson—In Case Tract, map filed of record in the office of the Recorder of Alameda Co, lot 10, blk 8-1810 ... 97

11913 Berkeley Home Building Association—In Crystal Springs Tract, map filed of record in the office of the Recorder of Alameda Co, s 40 ft of n 80 ft, lots 4 and 5, blk D-1810 and imps ... 9 01

11920 R A Berry—In Crystal Springs Tract, map filed of record in the office of the Recorder of Alameda Co, lot 11, blk D-1810 ... 2 39

BLOCK 1811.

11925 Edith M Raymond—In Crystal Springs Tract, map filed of record in the office of the Recorder of Alameda Co, lot 10, blk H-1811, and imps ... 13 96

11933 W A McIntosh—In Crystal Springs Tract, map filed of record in the office of the Recorder of Alameda Co, e 24 ft of lot 5 and e 17 25-100 ft of lot 4, blk H-1811, and imps ... 5 22

11933 W A McIntosh—Pers prop ... 2 52

BLOCK 1812.

11942 Frank Pimental—In Crystal Springs Tract, map filed of record in the office of the Recorder of Alameda Co, n 40 ft of s 41 ft of lots 1 and 2 and n 40 ft of s 40 ft of w 10 ft of lot 3, blk G-1812, imps and pers prop ... 2 52

11946 Edith M Gray—In Crystal Springs Tract, map filed of record in the office of the Recorder of Alameda Co, n 46 ft of s 86 ft of lots 1 and 2 and n 46 ft of s 86 ft of w 10 ft lot 3, blk G-1812, imps and pers prop ... 3 57

11958 Berkeley Home Building Assn—In Crystal Springs Tract, map filed of record in the office of the Recorder of Alameda Co, e 40 ft of lot 19, blk G-1812 ... 6 65

11963 Berkeley Home Building Assn—In Crystal Springs Tract, map filed of record in the office of the Recorder of Alameda Co, s 36 40-100 ft of lots 20 and 21 and s 86 40-100 ft of w 10 ft of lot 19, blk G-1812 ... 13 73

11965 Lora A Boldt—In Crystal Springs Tract, map filed of record in the office of the Recorder of Alameda Co, n 34.3 ft of lot 11, blk G-1812, imps and pers prop ... 3 52

BLOCK 1813.

11990 R A Berry—In Crystal Springs Tract, map filed of record in the office of the Recorder of Alameda Co, e 40 ft of lot 17, blk F-1813, and imps ... 17 99

12004 Warren Cheney—In Crystal Springs Tract, map filed of record in the office of the Recorder of Alameda Co, e 40 ft of lot 5, blk F-1813, imps and poll tax year 1905 ... 4 50

12006 Adel Hecht—In Crystal Springs Tract, map filed of record in the office of the Recorder of Alameda Co, lot 16, blk F-1813, imps and pers prop ... 3 53

BLOCK 1814.

Jessie A Gooch—In Crystal Springs Tract, map filed of record in the office of the Recorder of Alameda Co, lots 10 and 11, blk E-1814, and imps ... 3 03

BLOCK 1815.

Mary E J Wilson—In Shattuck Tract No 4, map filed of record in the office of the Recorder of Alameda Co, lot 1, blk 8-1815, and imps ... 24 10

BLOCK 1816.

John W Havens—In Shattuck Tract, No 4, map filed of record in the office of the Recorder of Alameda Co, n [illegible] ft of s [illegible] 75-100 ft of lots 23 and 24, blk [illegible]-1816, and imps ... 12 32

W B [illegible]—Mortgagee's Interest in Shattuck Tract, No 4, map filed of record in the office of the Recorder of Alameda Co, [illegible] and imps ... 19 40

BLOCK 1817.

[illegible]

fice of the Recorder of Alameda Co, lot 12, blk 12-1817, imps and pers prop ... 3 53

BLOCK 1820.

R T Parrish—In Shattuck Tract, No 4, map filed of record in the office of the Recorder of Alameda Co, e 30 ft of lot 5 and w 10 ft of lot 6, blk 11-1820, imps and pers prop ... 2 52

BLOCK 1822.

12111 William Sharwood—In portion of Plot 68, map filed of record in the office of the Recorder of Alameda Co, pce of ld beg at a pt on the s l of Dwight way 508 90-100 ft fm Shattuck ave, th w 45 ft by 129.65 ft s, por blk 1822, and imps ... 3 81

12120 Ida M McCullough—In por of Plot 68, map filed of record in the office of the Recorder of Alameda Co, pce of ld beg at a pt on the n l of Blake st 256.62 ft w fm Shattuck ave, th w 50 ft by 129.65 ft n, por blk 1822, imps and pers prop ... 2 52

12123 Kwong King—In por Plot 68, map filed of record in the office of the Recorder of Alameda Co, pce of ld beg at a pt on the n l of Blake st, 181.62 ft w fm Shattuck ave, th w 60 ft by 129.65 ft n, por blk 1822, and imps ... 17 52

12122 Kwong King—Pers prop ... 3 52

12124 Ella H Mitchem—In por plot 68, map filed of record in the office of the Recorder of Alameda Co, pce of ld beg at a pt on the n l of Blake st, 241.62 ft w fm Shattuck ave, th w 15 ft by 129.65 ft n, por blk 1822 ... 3 81

BLOCK 1823.

12145 Laura M Wells—In Steele Tract, map filed of record in the office of the Recorder of Alameda Co, n 27 ft of lot 27, blk 1427-1823 ... 2 39

BLOCK 1827.

12237 J Gomersall—Mortgagee's Interest in Blake Tract, No 2, map filed of record in the office of the Recorder of Alameda Co, lot 45, blk 1455-1827, and imps ... 8 44

BLOCK 1828.

12279 Margaret I Barnett—In Blake Tract, No 2, map filed of record in the office of the Recorder of Alameda Co, e 35 ft of lot 24 and w 10 ft of lot 25, blk 1455-1828, and imps ... 13 07

BLOCK 1829.

12298 Frank D Elwell—In Blake Tract No 2, map filed of record in the office of the Recorder of Alameda Co, lot 39, blk 1454-1829, imps and poll tax year 1905 ... 4 50

12301 Mary Andrews—In Blake Tract No 2, map filed of record in the office of the Recorder of Alameda Co, lot 41, blk 1454-1829, and imps ... 24 32

12304 M Hamshaw—In Blake Tract No 2, map filed of record in the office of the Recorder of Alameda Co, lot 43, blk 1454-1829, and imps ... 29 33

12313 Jennie C Darrow—In Blake Tract No 2, map filed of record in the office of the Recorder of Alameda Co, pce of ld beg at a pt on the s l of Blake st 80 ft w fm Ellsworth st, th w 40 ft by 90 ft s, por blk 1454-1829, imps and pers prop ... 3 52

BLOCK 1830.

12319 Frank R Woolsey—In Blake Tract No 2, map filed of record in the office of the Recorder of Alameda Co, lot 2, blk 1434-1830, and imps ... 7 12

12322 Mrs Annie Windross—In Blake Tract No 2, map filed of record in the office of the Recorder of Alameda Co, lot 7, blk 1454-1830 ... 15 94

12322 Mrs Annie Windross—In Blake Tract No 2, map filed of record in the office of the Recorder of Alameda Co, lot 8, blk 1454-1830 ... 15 93

12334 A E Bolton—In Blake Tract No 2, map filed of record in the office of the Recorder of Alameda Co, lot 16, blk 1454-1830, imps and poll tax year 1905 ... 4 50

BLOCK 1831.

12361 Charles F Kinsman—In Leonard Tract, map filed of record in the office of the Recorder of Alameda Co, lot 16, blk A-1831 ... 20 35

12361 Charles F Kinsman—In Leonard Tract, map filed of record in the office of the Recorder of Alameda Co, w 1-2 lot 17, blk A-1831 ... 10 42

BLOCK 1832.

12390 Ben W McIntosh—In Leonard Tract, map filed of record in the office of the Recorder of Alameda Co, e 12 1-2 ft of lot 20 and w 25 ft of lot 21, blk B-1832, imps and pers prop ... 2 53

BLOCK 1833.

12401 Arthur B Cooley—In Leonard Tract, map filed of record in the office of the Recorder of Alameda Co, e 80 ft of lot 1, blk C-1833, imps and pers prop ... 2 52

12404 R W Good and Wife—In Leonard Tract, map filed of record in the office of the Recorder of Alameda Co, lot 9, blk C-1833 and lot 8, blk C-1833, and imps ... 5 35

12410 F M Furniss—Mortgagee's Interest in Leonard Tract, map filed of record in the office of the Recorder of Alameda Co, lot 12, blk C-1833, and imps ... 26 02

BLOCK 1834.

12432 Valdeme Arntzen—In Leonard Tract, map filed of record in the office of the Recorder of Alameda Co, lot 8, blk D-1834 ... 11 84

BLOCK 1836.

12447 Frank F Wehe—In Leonard Tract, map filed of record in the office of the Recorder of Alameda Co, e 34 3/4-12 ft of lot 1, blk L-1836, imps and pers prop ... 4 53

12461 Catherine Danahy—Mortgagee's Interest in Leonard Tract, map filed of record in the office of the Recorder of Alameda Co, lot 9, blk L-1836 ... 6 17

BLOCK 1838.

12517 Methodist Episcopal Church Society—In Hillegass Tract (Map No 3), map filed of record in the office of the Recorder of Alameda Co, e 60 ft of lot 2, blk D-1838, and imps ... 38 30

BLOCK 1839.

Elizabeth Lewis—In Hillegass Tract (Map No 3), map filed of record in the office of the Recorder of Alameda Co, s 33 4-12 ft of e 100 ft of lot 19, blk D-1839, and imps ... 22 11

BLOCK 1842.

12578 Harriet Boyer—In Hillegass Tract (Map No 3), map filed of record in the office of the Recorder of Alameda Co, lot 2, blk C-1842, and imps ... 12 85

BLOCK 1843.

Lillian R Hudson—In Hillegass Tract (Map No 3), map filed of record in the office of the Recorder of Alameda Co, lot 13, blk B-1843 ... 19 40

BLOCK 1846.

12731 Villa Wiley—In Hillegass Tract (Map No 3), map filed of record in the office of the Recorder of Alameda Co, lot 20, blk A-1846, imps and pers prop ... 4 53

BLOCK 1847.

[illegible]

Recorder of Alameda Co, n 40 ft of lot 8, blk 3-1847, and imps ... 30 79

BLOCK 1847.

12778 F M Anderson—In Kearney Tract, map filed of record in the office of the Recorder of Alameda Co, s 50 ft of n 110 ft of lot 1, blk 4-1848, and imps ... 8 06

12778 F M Anderson—Pers prop ... 2 52

BLOCK 1849.

12798 Ernest F Barry—In Kearney Tract, map filed of record in the office of the Recorder of Alameda Co, n 50 ft of s 60 ft of lot 5, blk 5-1849, and imps ... 12 79

12800 Carrie E Josselyn—In Kearney Tract, map filed of record in the office of the Recorder of Alameda Co, s 40 ft of lot 3 and n 10 ft of lot 6, blk 5-1849, and imps ... 6 18

12800 Carrie E Josselyn—Pers prop ... 4 53

BLOCK 1849.

12819 Robert H Loughridge—In Kearney Tract, map filed of record in the office of the Recorder of Alameda Co, s 50 ft of n 90 ft of lot 7, blk 5-1849 ... 24 13

12821 Edward B Seeley—In Kearney Tract, map filed of record in the office of the Recorder of Alameda Co, s 50 ft of n 80 ft of lot 3, blk 5-1849, and imps ... 61 93

12821 Edward B Seeley—Pers prop ... 4 53

BLOCK 1850.

12851 Josephine E Marston—Mortgagee's Interest in Kearney Tract, map filed of record in the office of the Recorder of Alameda Co, s 70 ft of lot 7, blk 2-1850, and imps ... 7 59

BLOCK 1851.

12883 Jennie Fischer—In Kearney Tract, map filed of record in the office of the Recorder of Alameda Co, w 47 6-12 ft of lot 9, blk 1-1851, and imps ... 4 76

BLOCK 1852.

12887 Hannah D Rulofson—In Kearney Tract, map filed of record in the office of the Recorder of Alameda Co, s 65 ft of n 70 ft of lot 8, blk 6-1852, and imps ... 13 74

12887 Hannah D Rulofson—Pers prop ... 4 53

12895 Catherine G Stone—In Kearney Tract, map filed of record in the office of the Recorder of Alameda Co, n 65 ft of s 70 ft of lot 4, blk 6-1852, imps and pers prop ... 3 52

12898 F Hansen—In Kearney Tract, map filed of record in the office of the Recorder of Alameda Co, n 50 ft of lot 4, blk 6-1852, and imps ... 11 84

12898 F Hansen—Pers prop ... 2 52

BLOCK 1856.

12927 Mark B Kerr—In Batchelder Tract, map filed of record in the office of the Recorder of Alameda Co, s 35 ft of lot 11, blk A-1856 ... 5 80

12928 Willis W Polk—In Batchelder Tract, map filed of record in the office of the Recorder of Alameda Co, e 40 ft of w 44 ft of lot 15, blk A-1856, and imps ... 4 28

BLOCK 1857.

12935—W H Smyth—In Batchelder Tract, map filed of record in the office of the Recorder of Alameda Co, lot 8, blk B-1857, imps and poll tax year 1905 ... 4 50

BLOCK 1858.

12957 John W Buckham—In University Terrace, map filed of record in the office of the Recorder of Alameda Co, lot D, blk 1858 ... 4 28

BLOCK 1861.

12979 Emma P Lewis—In University Terrace, map filed of record in the office of the Recorder of Alameda Co, pce of ld beg at stake No 18 in Middle of Panoramic way, th along center of said way se 160 ft to stake No 17, th se 150 ft to stake No 15, th se 50 ft to stake No 14, th nw 50 ft to stake No 13, th nw 100 ft to stake No 12, th nw 100 ft to stake No 11, th nw 93.40 ft, th leaving said way ne 156.97 ft to beg, por lot 9, blk 1861, and imps ... 15 28

BLOCK 1863.

12999 Clinton Day—In Benton property, map filed of record in the office of the Recorder of Alameda Co, lot 22, blk 1863 ... 33 58

12999 Clinton Day—In Benton property, map filed of record in the office of the Recorder of Alameda Co, lot 23, blk 1863 ... 33 57

BLOCK 1864.

13013 Frederick C Roberts—In Benton property, map filed of record in the office of the Recorder of Alameda Co, lots 2 and 3, blk 1864, imps and poll tax year 1905 ... 4 50

13017 Thomas A Richard—In Benton property, map filed of record in the office of the Recorder of Alameda Co, lot 6, blk 1864 ... 38 30

13018 Thomas A Richard—In Benton property, map filed of record in the office of the Recorder of Alameda Co, lot 7, blk 1864 ... 38 30

13019 W B Rising—In Benton property, map filed of record in the office of the Recorder of Alameda Co, lot 8, blk 1864 ... 18 14

13019 W B Rising—In Benton property, map filed of record in the office of the Recorder of Alameda Co, lot 9, blk 1864 ... 18 14

BLOCK 1867.

13056 R S and J C Minor—Pce of ld at a pt on the s l of Haste st, 100 ft e fm College ave, th e 50 ft by 100 ft s, por lot 52, blk C-1867, and imps ... 11 85

13056 R S and J C Minor—Pers prop ... 3 52

13059 Mary C McFarland—In Berkeley property, map filed of record in the office of the Recorder of Alameda Co, pce of ld beg at a pt on the s l of Haste st 150 ft e fm College ave, th e 50 ft by 126.44 ft more or less s, por lot 52, blk C-1867, and imps ... 26 96

BLOCK 1870.

13110 Archibald Edgar—In Berkeley property, map filed of record in the office of the Recorder of Alameda Co, n 51 1-2 ft of lot 25, blk D-1870, and imps ... 44 92

BLOCK 1871.

13124 Frank Curtis—In College Homestead, map filed of record in the office of the Recorder of Alameda Co, pce of ld beg at a pt on the s l of Bancroft way 240 ft e fm Bowditch st, th e 10 ft by 130 ft s, por lot 7, blk 9-1871 ... 7 59

BLOCK 1872.

13153 Blanche E Gay—In College Homestead, map filed of record in the office of the Recorder of Alameda Co, w 50 ft of e 100 ft of n 1-2 of lot 3, blk 9-1872, and imps ... 24 00

13168 George W Morgan—In College Homestead, map filed of record in the office of the Recorder of Alameda Co, e 100 ft of n 1-2 of lot 4, blk 9-1872, imps and poll tax year 1905 ... 4 50

BLOCK 1873.

Clinton Day—In Bell property, map filed of record in the office of the Recorder of Alameda Co, lot 3, blk 1873 ... 34 38

Clinton Day—In Bell property, map filed of record in [illegible] the office of the Recorder of Alameda Co, lot 4, blk 1873 ... 34 53

13193 Caroline Day—In Bell property, map filed of record in the office of the Recorder of Alameda Co, lot 14, blk 1873 ... 30 27

13199 Charles H Bailey—In Bell property, map filed of record in the office of the Recorder of Alameda Co, lot 19, blk 1873, and imps ... 68 07

13199 Charles H Bailey—Pers prop ... 6 55

13202 L Allen—Mortgagee's Interest in Bell property, map filed of record in the office of the Recorder of Alameda Co, lot 20, blk 1873, and imps ... 10 90

13203 Mary J Knowles—In Bell property, map filed of record in the office of the Recorder of Alameda Co, lot 21, blk 1873, and imps ... 24 98

BLOCK 1874.

13213 Grace W Day—In College Homestead, map filed of record in the office of the Recorder of Alameda Co, w 125 ft of s 135 ft of lot 3, blk 8-1874 ... 95 00

13219 Eric Starke—In College Homestead, map filed of record in the office of the Recorder of Alameda Co, pce of ld beg at the nw cor of College ave and Dwight way, th w on Dwight way 75 ft by 135 ft deep n, por lot 4, blk 8-1874, and imps ... 24 14

13219 Erick Stark—Pers prop ... 3 52

BLOCK 1882.

13389 Eva M Richardson—In College Homestead, map filed of record in the office of the Recorder of Alameda Co, pce of ld beg at a pt on the s l of Haste st 70 ft e fm Ellsworth st, th e 40 ft by 65 ft s, por blk 5-1882 ... 17 51

BLOCK 1883.

13416 H C Morris—Mortgagee's Interest in College Homestead, map filed of record in the office of the Recorder of Alameda Co, sub of lots 5 and 6, lot J, blk 5-1883 ... 9 95

13425 N E Martin—In College Homestead, map filed of record in the office of the Recorder of Alameda Co, sub of lots 5 and 6, pce of ld beg at a pt 60 ft w fm Dana st and 40 ft n fm Haste st, th w 30 ft by 45 ft n, por lots W and Y, blk 5-1883 ... 2 39

BLOCK 1884.

13449 First Congregational Society of Berkeley (a corporation)—In College Homestead, map filed of record in the office of the Recorder of Alameda Co, pce of ld beg at a pt on the w l of Dana st 90 ft s fm Durant st, th s 40 ft by 150 ft deep w, por lot 4, blk 12-1884, and imps ... 55 31

BLOCK 1886.

13451 George G Wickson—In College Homestead, map filed of record in the office of the Recorder of Alameda Co, w 100 ft of e 1-2 of lot 8 and s 43 ft of n 1-2 of w 100 ft of lot 8, blk 13-1880, imps and poll tax year 1905 ... 4 50

BLOCK 1888.

13537 Laura G Raymond—In Map of the Ryer Tract, map filed of record in the office of the Recorder of Alameda Co, lot 3, blk 2-1888, and imps ... 55 31

13537 Laura G Raymond—Pers prop ... 4 53

13545 Ella S Schuyler—In College Homestead, map filed of record in the office of the Recorder of Alameda Co, pce of ld beg at a pt on the n l of Haste st 80 ft w fm Ellsworth st, th w 35 ft by 70 ft n, por lot 5, blk 4-1888, imps and pers prop ... 3 52

13547 Frances B Phillips—In College Homestead, map filed of record in the office of the Recorder of Alameda Co, pce of ld beg at a pt on the n l of Haste st, 115 ft w fm Ellsworth st, th w 35 ft by 70 ft n, por lot 5, blk 4-1888, and imps ... 43 63

13547 Frances B Phillips—Pers prop ... 4 53

BLOCK 1889.

13574 Clara Cary—In College Homestead, map filed of record in the office of the Recorder of Alameda Co, pce of ld beg at a pt on the w l of Ellsworth st 250 ft n fm Dwight way, th n 20 ft by 150 ft w, por lot 4, blk 4-1889, and imps ... 48 70

BLOCK 1890.

13591 Kate M Stoney—Mortgagee's Interest in College Homestead, map filed of record in the office of the Recorder of Alameda Co, pce of ld beg at a pt on the w l of Fulton st 185 ft n fm Dwight way, th n 50 ft by 150 ft w, por lot 4, blk 3-1890, and imps ... 47 75

BLOCK 1891

13599 James Gould, Jr—In College Homestead, map filed of record in the office of the Recorder of Alameda Co, pce of ld beg at a pt on the w l of Fulton st 100 ft s fm Channing way, th s 40 ft by 150 ft w, por blk 3-1891, and imps ... 45 86

BLOCK 1892.

13641 Fred R Turtan—In College Homestead, map filed of record in the office of the Recorder of Alameda Co, s 37 6-12 ft of lot 48, blk 14-1892, imps and poll tax year 1905 ... 10 17

13641 Fred R. Turtan—Pers prop ... 6 55

BLOCK 1893

13665 Roxana L Wheaton—In College Homestead, map filed of record in the office of the Recorder of Alameda Co, lot 16, blk 14-1893, and imps ... 45 86

BLOCK 1894.

13681 Joseph Davis—In Barker Tract, map filed of record in the office of the Recorder of Alameda Co, lot 21 and w 12 1-2 ft of lot 11 and e 25 ft of lot 13, blk 1-1894, imps and poll tax year 1905 ... 4 50

13683 Mary A Boone—In Barker Tract, map filed of record in the office of the Recorder of Alameda Co, lot 12 and e 1-2 lot 14, blk 1-1894, and imps ... 36 22

13685 Mary A Boone—In Barker Tract, map filed of record in the office of the Recorder of Alameda Co, w 1-2 of lot 14 and e 1-2 of lot 16, blk 1-1894, and imps ... 11 09

BLOCK 1895

13713 Mary A Boone—In Barker Tract, map filed of record in the office of the Recorder of Alameda Co, w 1-2 of lot 18, blk 2-1895 ... 4 47

13713 Mary A Boone—In Barker Tract, map filed of record in the office of the Recorder of Alameda Co, lot 20, blk 2-1895, and imps ... 30 49

13717 Anna J Powell—In Barker Tract, map filed of record in the office of the Recorder of Alameda Co, w 25 ft of lot 23 and e 15 1-2 ft lot 25, blk 2-1895, and imps ... 15 72

BLOCK 1896

13724 Hamilton Lee—Mortgagee's Interest in Barker Tract, map filed of record in the office of the Recorder of Alameda Co, lots 1 and 3, blk 3-1896, and imps ... 24 76

13730 E M Patterson—Mortgagee's Interest in Barker Tract, map filed of record in the office of the Recorder of Alameda Co, lots 4 and 5, blk 3-1896, and imps ... 66 65

13731 Lizzie C Riddick—In Barker Tract, map filed of record in the office of the Recorder of Alameda Co, lot 8 and w 5 ft of lot 6, blk 3-1896 ... 19 40

13731 Lizzie C Riddick—In Barker Tract, map filed of record in the office of the Recorder of Alameda Co, [illegible] blk 3-1896 ... 9 01

13734 Charlotte C Parker—In Barker Tract, map filed of record in the office of the Recorder of Alameda Co, w 1-2 of lot 10 and e 15 ft of lot 12, blk 3-1896, and imps ... 18 36

BLOCK 1898.

13762 Mary E Lux—In Barker Tract, map filed of record in the office of the Recorder of Alameda Co, sub of blks 5 and 6, lot 3, blk 6-1898, imps and pers prop ... 3 52

13769 Caroline Deike—In Barker Tract, map filed of record in the office of the Recorder of Alameda Co, sub of blks 5 and 6, lot 7, blk 6-1898, and imps ... 9 48

13771 George W Parkinson—In Barker Tract, map filed of record in the office of the Recorder of Alameda Co, sub of blks 5 and 6, lot 8, blk 6-1898, and imps ... 20 35

13771 George W Parkinson—Pers prop ... 4 53

BLOCK 1899.

13810 Amy Ella Currier—In Barker Tract, map filed of record in the office of the Recorder of Alameda Co, sub of blks 5 and 6, lot 10, blk 5-1899, and imps ... 28 85

13815 Brent Good—In Barker Tract, map filed of record in the office of the Recorder of Alameda Co, sub of blks 5 and 6, lot 13, blk 5-1899, and imps ... 28 85

13820 John Squires—In Barker Tract, map filed of record in the office of the Recorder of Alameda Co, sub of blks 5 and 6, lot 17, blk 5-1899, and imps ... 3 15

BLOCK 1901.

13845 Arthur O Rader—In McGee Tract, map filed of record in the office of the Recorder of Alameda Co, lot 20, blk 13-1901 ... 4 03

BLOCK 1902.

13847 Samuel S McCurdy—In McGee Tract, map filed of record in the office of the Recorder of Alameda Co, pce of ld beg at the sw cor of Channing way and Grove st, th s 47 ft by 100 ft deep w, por lot 1, blk 24-1902, and imps ... 3 81

13847 Samuel S McCurdy—Pers prop ... 3 52

BLOCK 1903.

13868 Joseph Tape—In McGee Tract, map filed of record in the office of the Recorder of Alameda Co, n 36 ft of lot 1, blk 23-1903 ... 3 37

BLOCK 1906.

13957 R Whitehead—In McGee Tract, map filed of record in the office of the Recorder of Alameda Co, s 26 ft of lot 17, blk 22-1906 ... 3 81

BLOCK 1907.

13979 William E Bryan—In McGee Tract, map filed of record in the office of the Recorder of Alameda Co, lot 15, blk 21-1907 ... 6 17

BLOCK 1908.

13985 Anna B Collmer—In McGee Tract, map filed of record in the office of the Recorder of Alameda Co, s 10 ft of e 105 ft of lot 1 and n 30 ft of e 105 ft of lot 2, blk 16-1908, and imps ... 18 46

13990 Arthur O Rader—In McGee Tract, map filed of record in the office of the Recorder of Alameda Co, lot 15, blk 16-1908 ... 6 17

BLOCK 1909.

14000 Arthur O Rader—In McGee Tract, map filed of record in the office of the Recorder of Alameda Co, lot 10, blk 17-1909 ... 4 03

14019 William Fritz—In McGee Tract, map filed of record in the office of the Recorder of Alameda Co, e 25 ft of lots 23 and 24, blk 17-1909 ... 2 27

BLOCK 1910.

14024 Elmira Younglove—In McGee Tract, map filed of record in the office of the Recorder of Alameda Co, lot 15, blk 20-1910 ... 8 06

14025 Stella M Green—In McGee Tract, map filed of record in the office of the Recorder of Alameda Co, lot 19, blk 20-1910 ... 8 06

14025 Stella M Green—In McGee Tract, map filed of record in the office of the Recorder of Alameda Co, lot 20, blk 20-1910 ... 8 06

BLOCK 1911.

14034 D N Mitchell—In McGee Tract, map filed of record in the office of the Recorder of Alameda Co, lot 18, blk 19-1911 ... 4 03

14034 D N Mitchell—In McGee Tract, map filed of record in the office of the Recorder of Alameda Co, lot 19, blk 19-1911 ... 4 03

14034 D N Mitchell—In McGee Tract, map filed of record in the office of the Recorder of Alameda Co, lot 20, blk 19-1911 ... 4 03

14034 D N Mitchell—In McGee Tract, map filed of record in the office of the Recorder of Alameda Co, lot 21, blk 19-1911 ... 4 02

14034 D N Mitchell—In McGee Tract, map filed of record in the office of the Recorder of Alameda Co, w 55 ft of lots 22, 23, blk 19-1911 ... 4 69

14035 F E Overmeyer—In McGee Tract, map filed of record in the office of the Recorder of Alameda Co, w 25 ft of lots 1, 2 and e 25 ft of lots 22, 23, blk 19-1911 ... 1 45

BLOCK 1913.

14048 A A Fink—In Spaulding Tract, map filed of record in the office of the Recorder of Alameda Co that por lying s of Bancroft way of lot 41, blk 1-1913 ... 3 81

14059 Frank P Moulton—In Spaulding Tract, map filed of record in the office of the Recorder of Alameda Co, lot 13, blk 4-1913 ... 5 23

14059 Frank P Moulton—In Spaulding Tract, map filed of record in the office of the Recorder of Alameda Co, lot 14, blk 4-1913 ... 5 23

14059 Frank P Moulton—In Spaulding Tract, map filed of record in the office of the Recorder of Alameda Co, lot 15, blk 4-1913 ... 5 23

14059 Frank P Moulton—In Spaulding Tract, map filed of record in the office of the Recorder of Alameda Co, lot 16, blk 4-1913 ... 5 22

14059 Frank P Moulton—In Spaulding Tract, map filed of record in the office of the Recorder of Alameda Co, lot 17, blk 4-1913 ... 5 23

14059 Frank P Moulton—In Spaulding Tract, map filed of record in the office of the Recorder of Alameda Co, lot 18, blk 4-1913 ... 5 22

BLOCK 1926.

14119 John L Godfrey—In Bryant Tract, map filed of record in the office of the Recorder of Alameda Co, lot 10, blk R-1926 ... 2 39

BLOCK 1932.

14164 Herman Smith—In Corrected Map of the Avery Tract, map filed of record in the office of the Recorder of Alameda Co, n 16 ft of lot 30 and s 15 ft of lot 31, blk 138-1932, and imps ... 1 92

BLOCK 1933.

14178 Lewis Blank—Mortgagee's interest, in B L & T Improvement Assn Tract "B," map filed of record in the office of the Recorder of Alameda Co, that por lying n of Raymond Tract of lot 25, blk 121-1933 ... 2 86

14189 P Greenberg—In Raymond Tract, map filed of record in the office of the Recorder of Alameda Co, n 15 ft of lot 14, blk 121-1933, and imps ... 2 05

BLOCK 1934.

14203 Rosina Campagno—In Raymond Tract, map filed of record in the office of the Recorder of Alameda Co, s 28 ft of lot 12 and n 12 ft of lot 13, blk 122-1934, and imps ... 6 24

14206 Rosie Campagno—In Raymond Tract, map filed of record in the office of the Recorder of Alameda Co, lot 15, blk 122-1934, and imps ... 11 09

14211 I Campagno—In Raymond Tract, map filed of record in the office of the Recorder of Alameda Co, lot 18, blk 122-1934, and imps ... 11 31

14213 Rosina Campagno—In Raymond Tract, map filed of record in the office of the Recorder of Alameda Co, lot 19, blk 122-1934 ... 2 05

14214 Charles Flickx—In Raymond Tract, map filed of record in the office of the Recorder of Alameda Co, n 38 ft of s 40 ft of lot 21, blk 122-1934 ... 5 34

BLOCK 1935.

14244 Nellie M Schmidt—In Corrected Map of the Avery Tract, map filed of record in the office of the Recorder of Alameda Co, lot 27 and n 20 ft of lot 26, blk 137-1935, and imps ... 7 45

BLOCK 1936.

14254 First English Lutherine Church—In Raymond Tract, map filed of record in the office of the Recorder of Alameda Co, e 25 ft of lot 2 and w 15 ft of lot 3, blk 136-1936, and imps ... 10 90

BLOCK 1938.

14318 Johanna Murphy—In Raymond Tract, map filed of record in the office of the Recorder of Alameda Co, lot 10, blk 124-1938 ... 2 05

14330 Joshua Hendy Machine Works—Mortgagee's interest, in Raymond Tract, map filed of record in the office of the Recorder of Alameda Co, w 27 ft of lot 17 and e 27 ft of lot 18, blk 124-1938 ... 4 76

BLOCK 1939.

14346 Francisco Volpe—In Corrected Map of the Avery Tract, map filed of record in the office of the Recorder of Alameda Co, lot 15, blk 135-1939 ... 2 39

14348 John Burman—Mortgagee's Interest, in Corrected Map of the Avery Tract, map filed of record in the office of the Recorder of Alameda Co, lots 13, 14, blk 135-1939 ... 2 39

BLOCK 1940

14378 Louis J Peri—In Corrected Map of the Avery Tract, map filed of record in the office of the Recorder of Alameda Co, lot 13, blk 134-1940 ... 2 39

14378 Louis J Peri—In Corrected Map of the Avery Tract, map filed of record in the office of the Recorder of Alameda Co, lot 14, blk 134-1940 ... 2 39

BLOCK 1942.

14405 Mariano Canciamilla—In B L & T Improvement Assn Tract B, map filed of record in the office of the Recorder of Alameda Co, lot 1, blk 126-1942 ... 1 25

14405 Mariano Canciamilla—In B L & T Improvement Assn Tract B, map filed of record in the office of the Recorder of Alameda Co, lot 2, blk 126-1942, and imps ... 11 20

14405 Mariano Canciamilla—In B L & T Improvement Assn Tract B, map filed of record in the office of the Recorder of Alameda Co, lot 3, blk 126-1942 ... 4 76

14405 Mariano Canciamilla—In B L & T Improvement Assn Tract B, map filed of record in the office of the Recorder of Alameda Co (except por assessed to Beadell) of lot 28, blk 126-1942 ... 2 39

14406 H and R Dajas—In B L & T Improvement Assn Tract B, map filed of record in the office of the Recorder of Alameda Co, lot 6, blk 126-1942, and imps ... 13 20

14406 H and R Dajas—In B L & T Improvement Assn Tract B, map filed of record in the office of the Recorder of Alameda Co, e 19 ft of lot 5, blk 126-1942 ... 2 39

14419 Nellie F Hamilton—In Raymond Tract, map filed of record in the office of the Recorder of Alameda Co, lot 19, blk 126-1942, and imps ... 1 39

14422 Eleanor A Bergson—In Raymond Tract, map filed of record in the office of the Recorder of Alameda Co, s 34 ft of lot 21, blk 126-1942 ... 2 87

14423 Edith F Bergson—In Raymond Tract, map filed of record in the office of the Recorder of Alameda Co, n 18 ft of lot 21 and s 16 ft of lot 22, blk 126-1942 ... 2 87

14426 Maria Nervy—In Raymond Tract, map filed of record in the office of the Recorder of Alameda Co, lot 25, blk 126-1942 ... 3 81

14426 Maria Nervy—In Raymond Tract, map filed of record in the office of the Recorder of Alameda Co, lot 26, blk 126-1942, and imps ... 13 26

14427 Emma L Doyle—In Raymond Tract, map filed of record in the office of the Recorder of Alameda Co, n 34 ft of lot 22, blk 126-1942 ... 2 87

BLOCK 1943.

14431 F A Laine—In Raymond Tract, map filed of record in the office of the Recorder of Alameda Co, e 1 ft of lot 1 and w 29 ft of lot 2, blk 133-1943 ... 3 81

14432 F A Laine—In Raymond Tract, map filed of record in the office of the Recorder of Alameda Co, lot 3 and e 16 ft of lot 2, blk 133-1943, imps and pers prop ... 2 52

14436 Francisco de Souza Calaeo—In Raymond Tract, map filed of record in the office of the Recorder of Alameda Co, fractional lot 7, blk 133-1943, and imps ... 6 17

14444 Minor J Fox—In Corrected Map of the Avery Tract, map filed of record in the office of the Recorder of Alameda Co, lot 20, blk 138-1943 ... 1 92

BLOCK 1944.

14465 G L Fitz—In Corrected Map of the Avery Tract, map filed of record in the office of the Recorder of Alameda Co, lot 10, blk 132-1944 ... 1 92

14465 G L Fitz—In Corrected Map of the Avery Tract, map filed of record in the office of the Recorder of Alameda Co, lot 11, blk 132-1944 ... 1 92

14467 Sarah A Crewe—In Corrected Map of the Avery Tract, map filed of record in the office of the Recorder of Alameda Co, lot 29, blk 132-1944 ... 1 92

BLOCK 1948.

14535 Natural Liquid Paint Company—In Plot 60, map filed of record in the office of the Recorder of Alameda Co, tract of ld bd n by Channing way, e by 3d st, s by ld of Mrs M A Avery, w by bay of San Francisco, por blk 130-1948;

Also, tract of ld bd n by ld of Warren Cheney, e by 3d st, s by Channing way, w by bay of San Francisco, por blk 130-1948 ... 2 39

BLOCK 1954.

14558 Victor Kumennis—In B L & T Improvement Assn Tract B, map filed of record in the office of the Recorder of Alameda Co, lot 17, blk 92-1954, and imps ... 7 59

BLOCK 1956.

14573 S Jorgenson—In B L & T Improvement Assn Tract "B," map filed of record in the office of the Recorder of Alameda Co, lot 6, blk 108-1956 ... 4 28

BLOCK 1956.

14581 Henry Rulp—In B L & T Improvement Assn Tract "B," map filed of record in the office of the Recorder of Alameda Co, lot 20, blk 108-1956 ... 1 38

14581 Henry Rulp—In B L & T Improvement Assn Tract "B," map filed of record in the office of the Recorder of Alameda Co, lot 21, blk 108-1956 ... 1 39

14581 Henry Rulp—In B L & T Improvement Assn Tract "B," map filed of record in the office of the Recorder of Alameda Co, lot 22, blk 108-1956 ... 1 38

BLOCK 1957.

14584 Joseph St Mary—In B L & T Improvement Assn Tract "B," map filed of record in the office of the Recorder of Alameda Co, lot 5, blk 113-1957, and imps ... 97

14597 H N Turner—In B L & T Improvement Assn Tract "B," map filed of record in the office of the Recorder of Alameda Co, lot 19, blk 113-1957 ... 3 81

14598 Mary E Seaton et al—In B L & T Improvement Assn Tract "B," map filed of record in the office of the Recorder of Alameda Co, lot 20, blk 113-1957 ... 2 66

14600 Ludwig Slobe—In B L & T Improvement Assn Tract "B," map filed of record in the office of the Recorder of Alameda Co, lot 26, blk 113-1957 ... 3 81

14602 Adeline H Brown—Mortgagee's interest, in B L & T Improvement Assn Tract "B," map filed of record in the office of the Recorder of Alameda Co, lots 23, 24, 25, blk 113-1957 ... 10 48

BLOCK 1959.

14625 Henry Struhm—In B L & T Improvement Assn Tract "B," map filed of record in the office of the Recorder of Alameda Co, lot 6, blk 107-1959, imps and poll tax year 1905 ... 4 50

BLOCK 1960.

14653 John McCormick—In B L & T Improvement Assn Tract "B," map filed of record in the office of the Recorder of Alameda Co, lot 6, blk 94-1960 ... 4 28

14664 Clara Tickel—In B L & T Improvement Assn Tract "B," map filed of record in the office of the Recorder of Alameda Co, lot 14 and w ½ of lot 13, blk 94-1960 ... 8 06

BLOCK 1961.

14669 Philip R Sisterna—In Map of Sisterna Tract, map filed of record in the office of the Recorder of Alameda Co, lot 1 and w 1 ft lot 2, blk 95-1961, and imps, and lots 19, 20, blk 95-1961, and poll tax year 1905 ... 4 50

14676 Gregoria Moore—In Map of Sisterna Tract, map filed of record in the office of the Recorder of Alameda Co, e 40 ft of w 44 ft of lot 2, blk 94-1961 ... 6 65

BLOCK 1963

14716 Anna G Beresford—Mortgagee's interest, in B L & T Improvement Assn Tract "B," map filed of record in the office of the Recorder of Alameda Co, lot 28, blk 115-1963 ... 8 06

BLOCK 1964.

14732 Robert Lorentz—Mortgagee's interest, in B L & T Improvement Assn Tract "B," map filed of record in the office of the Recorder of Alameda Co, lots 22, 23, blk 116-1964 ... 8 06

14734 Continental Building and Loan Assn—Mortgagee's interest, in B L & T Improvement Assn Tract "B," map filed of record in the office of the Recorder of Alameda Co, lot 24, blk 116-1964, and imps ... 1 44

BLOCK 1965.

14744 M E Seaton—In Map of Sisterna Tract, map filed of record in the office of the Recorder of Alameda Co, lot 9, blk 106-1965 ... 2 27

BLOCK 1967

14771 John Dillon—Mortgagee's interest, in B L & T Improvement Assn Tract "B," map filed of record in the office of the Recorder of Alameda Co, pce of ld beg at a pt on the w line of 8th st 193 ft n fm Addison st, th n 32 ft by 135 ft deep w, por blk 97-1967 ... 6 17

BLOCK 1968.

14784 Joseph T Rena—In Map of Sisterna Tract and Allston Tract, map filed of record in the office of the Recorder of Alameda Co, lot 1, blk 104-1968 ... 2 26

14784 Joseph T Rena—In Map of Sisterna Tract, map filed of record in the office of the Recorder of Alameda Co, lot 2, blk 104-1968 ... 2 27

14784 Joseph T Rena—In Map of Sisterna Tract, map filed of record in the office of the Recorder of Alameda Co, lot 3, blk 104-1968 ... 2 26

14784 Joseph T Rena—In Map of Sisterna Tract, map filed of record in the office of the Recorder of Alameda Co, w ½ of lot 1, blk 14-1968 ... 1 39

14797 Adele Remond—In Allston Tract, map filed of record in the office of the Recorder of Alameda Co, w 1½ ft of lot 18 and all lt 19, blk 104-1968 ... 3 33

14797 Adele Remond—In Allston Tract and in Map of Sisterna Tract, map filed of record in the office of the Recorder of Alameda Co, lot 20, blk 104-1968 ... 3 33

14797 Adele Remond—In Allston Tract and in Map of Sisterna Tract, map filed of record in the office of the Recorder of Alameda Co, lot 21, blk 104-1968 ... 3 33

14797 Adele Remond—In Allston Tract and in Map of Sisterna Tract, map filed of record in the office of the Recorder of Alameda Co, lot 22, blk 104-1968 ... 3 81

14797 Adele Remond—In Allston Tract and in Map of Sisterna Tract, map filed of record in the office of the Recorder of Alameda Co, lot 23, blk 104-1968 ... 3 81

14797 Adele Remond—In Allston Tract and in Map of Sisterna Tract, map filed of record in the office of the Recorder of Alameda Co, lot 24, blk 104-1968 ... 3 81

14797 Adele Remond—In Allston Tract and in Map of Sisterna Tract, map filed of record in the office of the Recorder of Alameda Co, lot 25, blk 104-1968 ... 3 81

14797 Adele Remond—In Allston Tract and in Map of Sisterna Tract, map filed of record in the office of the Recorder of Alameda Co, lot 26, blk 104-1968 ... 3 81

14797 Adele Remond—In Allston Tract and in Map of Sisterna Tract, map filed of record in the office of the Recorder of Alameda Co, lot 27, blk 104-1968 ... 3 81

14797 Adele Remond—In Allston Tract and in Map of Sisterna Tract, map filed of record in the office of the Recorder of Alameda Co, lot 28, blk 104-1968 ... 3 81

BLOCK 1970.

14827 James H Mundy—In B L & T Improvement Assn Tract "B," map filed of record in the office of the Recorder of Alameda Co, lot 13, blk 118-1970 ... 5 23

BLOCK 1974.

14882 Continental Building and Loan Assn, in Allston Tract, map filed of record in the office of the Recorder of Alameda Co, n 9 ft of lot 24 and s 22 ft of lot 25, blk 102-1974, and imps ... 26 90

BLOCK 1979.

14961 E P Jankuchen—In Plot 4, map filed of record in the office of the Recorder of Alameda Co, tract of ld bd n by University ave, e by [illegible] of Geo E Platt, s by [illegible]

John Brennan, w by ld of Debenture Co and Esther C O'Rourke, por blk 1979...... 5 23

BLOCK 1982.

14077 John Brennan—In Bryant Tract, map filed of record in the office of the Recorder of Alameda Co, lots 6, 7, blk E-1982, and imps and poll tax year 1906.............. 4 50

BLOCK 1983.

15005 Elizabeth Lemas—In Plot 62, map filed of record in the office of the Recorder of Alameda Co, pce of ld beg at a pt on the e line of San Pablo ave 8.31 8-12 ft n fm s line plot 62, th n 40 7-12 ft, e 143 ft, s 80 ft, w 143 ft to beg, por blk 1983, and imps....... 18 93

15006 E A Palmer—In Plot 62, map filed of record in the office of the Recorder of Alameda Co, pce of ld beg at a pt on the e line of San Pablo ave, 731 8-12 ft n fm s line of plot 62, th n 60 ft by 150 ft e, por blk 1983 .... 5 80

15018 G Selmari—In Plot 62, map filed of record in the office of the Recorder of Alameda Co, pce of ld beg at a pt on the e line of San Pablo ave 408 ft n fm s line plot 62, th n 60 ft by 150 ft e, por blk 1983............... 6 90

15020 J W Merrill—In Plot 62, map filed of record in the office of the Recorder of Alameda Co, pce of ld beg at a pt on the e line of San Pablo ave 871 8-12 ft n fm s line plot 62, th n 49 ft by 143 ft e, por blk 1983.............. 4 21

BLOCK 1984.

15032 R Fahy—In Bryant Tract, map filed of record in the office of the Recorder of Alameda Co, lot 15, blk H-1984 .... 2 87

15042 Emily F Haney—In Bryant Tract, map filed of record in the office of the Recorder of Alameda Co, lot 30, blk H-1984 .... 1 83

BLOCK 1985.

15061 Frances E Norton—In Bryant Tract, map filed of record in the office of the Recorder of Alameda Co, lot 13, blk D-1985 .... 1 60

15061 Frances E Norton—In Bryant Tract, map filed of record in the office of the Recorder of Alameda Co, lot 14, blk D-1985 .... 1 61

15061 Frances E Norton—In Bryant Tract, map filed of record in the office of the Recorder of Alameda Co, lot 15, blk D-1985 .... 1 60

15061 Frances E Norton—In Bryant Tract, map filed of record in the office of the Recorder of Alameda Co, lot 16, blk D-1985 .... 1 61

15061 Frances E Norton—In Bryant Tract, map filedof record in the office of the Recorder of Alameda Co, lot 17, blk D-1985 .... 1 82

15065 J K Landis—In Bryant Tract, map filed of record in the office of the Recorder of Alameda Co, lot 31, blk D-1985 .... 3 33

15065 J K Landis—In Bryant Tract, map filed of record in the office of the Recorder of Alameda Co, lot 32, blk D-1985 .... 3 34

BLOCK 1986.

15071 Levi C Snyder—In Bryant Tract, map filed of record in the office of the Recorder of Alameda Co, lot 18, blk C-1986 .... 3 34

15072 Realty Syndicate—In Bryant Tract, map filed of record in the office of the Recorder of Alameda Co, s 14 ft of lot 15, blk C-1986 97

15073 George D Snyder—In Bryant Tract, map filed of record in the office of the Recorder of Alameda Co., lot 19, blk C-1986 .... 3 34

BLOCK 1987.

15093 J K McLinnan—In Bryant Tract, map filed of record in the office of the Recorder of Alameda Co, lot 17, blk I-1897 .... 3 33

15093 J K McLinnan—In Bryant Tract, map filed of record in the office of the Recorder of Alameda Co, lot 18, blk I-1897 .... 3 34

15094 John W Linscott—In Bryant Tract, map filed of record in the office of the Recorder of Alameda Co, lot 32 and n 10 ft of lot 31, blk I-1987..... 2 05

BLOCK 1988.

15103 Laura A Lyman—In Bryant Tract, map filed of record in the office of the Recorder of Alameda Co, lot 30 and n 10 ft of lot 29, blk J-1988.......... 3 34

15106 Albert F Lyman—In Bryant Tract map filed of record in the office of the Recorder of Alameda Co, lot 31, blk J-1988 .... 2 87

BLOCK 1989.

15110 Continental Building and Loan Assn—Mortgagee's interest, in Bryant Tract, map filed of record in the office of the Recorder of Alameda Co, pce of ld beg at a pt on the w line of Bonar st 280 ft n fm Allston way, th n 120 ft by 240 ft w, por blk J-1989, and imps.......... 19 40

BLOCK 1990.

15123 B A Benard—In Bryant Tract, map filed of record in the office of the Recorder of Alameda Co, w 20 ft of lot 16, blk A-1990.............. 72

15123 B A Benard—In Bryant Tract, map filed of record in the office of the Recorder of Alameda Co, lot 26, blk A-1990, and imps............ 4 03

BLOCK 1991.

15129 C L Huggins—In Bryant Tract, map filed of record in the office of the Recorder of Alameda Co, lots 1, 2, 3, 12, 13, 14, 15, blk K-1991, poll tax year 1905.............. 4 50

BLOCK 1995.

15188 Mary A Martin—In Shaw Tract, map filed of record in the office of the Recorder of Alameda Co, e 70 ft of n 134 ft of lot 6, blk 1-1995........ 10 90

15190 W James Wilson—In Plot 64, map filed of record in the office of the Recorder of Alameda Co, pce of ld beg at a pt on the s line of University ave 286 ft e fm right of way of Oakland Eastside R R Co, th w 34 5-10 ft by 137 64-100 ft, s por blk 1995, imps and poll tax year 1905.. 4 50

15194 Harry H Wilson—In Plot 64, map filed of record in the office of the Recorder of Alameda Co, pce of ld beg at a pt on the s line of University ave, 167 ft e fm e l of right of way of Oakland and Eastside R R Co, th e 34 5-10 ft by 137.64 ft, s por blk 1996, imps and poll tax 1905 .... 4 50

BLOCK 1998.

15219 Adrain Thiel—In State University Hd No 2, map filed of record in the office of the Recorder of Alameda Co, lot 5, blk 4-1998 .... 10 90

BLOCK 1999.

15224 George J Rue—In Spaulding Tract, map filed of record in the office of the Recorder of Alameda Co, lot 24, blk 2-1999.............. 4 28

15224 George J Rue—In Spaulding Tract, map filed of record in the office of the Recorder of Alameda Co, lot 25, blk 2-1999 .... 4 23

15224 George J Rue—In Spaulding Tract, map filed of record in the office of the Recorder of Alameda Co, lot 28, blk 2-1999 .... 4 28

15224 George J Rue—In Spaulding Tract, map filed of record in the office of the Recorder of Alameda Co, lot 29, blk 2-1999 .... 4 28

15224 George J Rue—In Spaulding Tract, map filed of record in the office of the Recorder of Alameda Co, lot 32, blk 2-1999 .... 4 28

15228 M Carter — In Spaulding Tract, map filed of record in the office of the Recorder of Alameda Co, that por n of Somerset way of lots 41, 42, blk 2-1999 .... 1 46

BLOCK 2000.

15231 Michael Corbett—In Spaulding Tract, map filed of record in the office of the Recorder of Alameda Co, lots 2, 3, 6, blk 2-2000, and lot 7, blk 2-2000, imps and poll tax 1906 .... 4 50

15235 George J Rice—In Spaulding Tract, map filed of record in the office of the Recorder of Alameda Co, lot 17, blk 2-2000 .... 4 28

15235 George J Rice—In Spaulding Tract, map filed of record in the office of the Recorder of Alameda Co, lot 20, blk 2-2000 .... 4 28

15235 George J Rice—In Spaulding Tract, map filed of record in the office of the Recorder of Alameda Co, lot 21, blk 2-2000 .... 4 28

BLOCK 2003.

15272 E Parker—Mortgagee's interest, in Hardy Tract, map filed of record in the office of the Recorder of Alameda Co, pce of ld beg at the se cor of University ave and Sacramento st, th e 100 ft by 135 ft deep s, por blk 16-2003 24 60

BLOCK 2004.

15279 Christopher J Pfrang — In Hardy Tract, Sub Ranges 10-11, map filed of record in the office of the Recorder of Alameda Co, lot 1, blk 11-2004, imps and pers prop. 2 52

BLOCK 2006.

15294 Thomas Ryan—In McKee Tract, map filed of record in the office of the Recorder of Alameda Co, e 28 ft of w 32 ft of lot 2, blk 5-2006........ 3 81

15297 Henry M Dore—In McKee Tract map filed of record in the office of the Recorder of Alameda Co, lot 6, blk 5-2006, and imps, and lot 7, blk 5-2006 .... 4 47

15306 Realty Syndicate—In McKee Tract map filed of record in the office of the Recorder of Alameda Co, w 25 ft of lots 12, 13, blk 5-2006.............. 2 87

15308 William J Schmidt—In McKee Tract, map filed of record in the office of the Recorder of Alameda Co, e 25 ft of lots 14, 15, blk 5-2006.. 1 61

BLOCK 2009.

15337 Robert A Curran—In McKee Tract, map filed of record in the office of the Recorder of Alameda Co, lot 3, blk 9-2009, and imps........... 2 30

BLOCK 2010.

15359 W C Cavalier—Mortgagee's interest, in McKee Tract, map filed of record in the office of the Recorder of Alameda Co, e 35 ft of w 65 ft of lot 13, blk 4-2010, and imps 11 03

15362 M J Powell—In McKee Tract, map filed of record in the office of the Recorder of Alameda Co, lots 14, 15, blk 4-2010, imps and poll tax year 1905 .... 4 50

BLOCK 2011.

15374 William F and Mary Taylor —In Hardy Tract, Sub Ranges 5-6-7, map filed of record in the office of the Recorder of Alameda Co, lot 2, blk 5-2011, and imps.... 12 41

15375 Edward N Engs—In Hardy Tract, Sub of Ranges 5-6-7, map filed of record in the office of the Recorder of Alameda Co, lot 10, blk 5-2011.. 11 84

BLOCK 1012.

15397 Edward R Alden—In McKee Tract, map filed of record in the office of the Recorder of Alameda Co, w 65 ft of lot 14, blk 3-1012, and imps.... 14 69

BLOCK 2013.

15406 Jeannette M Merritt—In McKee Tract, map filed of record in the office of the Recorder of Alameda Co, s 12½ ft of lot 4 and n 25 ft of lot 5, blk 10-2013, imps and pers prop 5 54

15412 Standard Loan and Trust Company — Mortgagee's interest, in McKee Tract, map filed of record in the office of the Recorder of Alameda Co, lot 3, blk 10-2013, and imps 13 73

15425 Fong Tse King—In McKee Tract, map filed of record in the office of the Recorder of Alameda Co, n 30 ft of lot 21 blk 10-2013.............. 2 48

15425 Fong Tse King—In McKee Tract, map filed of record in the office of the Recorder of Alameda Co, lot 22, blk 10-2013 .... 3 15

BLOCK 2014.

15432 S J Hill Company—In McKee Tract, map filed of record in the office of the Recorder of Alameda Co, lot 3, blk 11-2014, and imps.......... 24 13

15432 S J Hill Company—Pers prop 14 61

15437 N B Allen—Mortgagee's interest, in McKee Tract, map filed of record in the office of the Recorder of Alameda Co, w 40 ft of lots 1, 2, blk 11-2014 .... 8 06

15439 Alice C Wood—In McKee Tract, map filed of record in the office of the Recorder of Alameda Co, lot 8, blk 11-2014, imps and pers prop. 2 52

15444 Horace S Crane—In McKee Tract, map filed of record in the office of the Recorder of Alameda Co, lot 12, blk 11-2014, and imps........... 45 86

BLOCK 2015.

15462 Albert Gregory—In McKee Tract, map filed of record in the office of the Recorder of Alameda Co, lot 2, blk 2-2015, imps and poll tax year 1905 .... 4 50

15466 Merced Security Saving Bank—Mortgagee's interest, in McKee Tract, map filed of record in the office of the Recorder of Alameda Co, lot 4, blk 2-2015.............. 8 54

15475 Fred F Connor—Mortgagee's interest, in McKee Tract, map filed of record in the office of the Recorder of Alameda Co, lot 9, blk 2-2015 4 28

15481 William Hampton—In McKee Tract, map filed of record in the office of the Recorder of Alameda Co, lot 16, blk 2-2015, imps and poll tax year 1905.............. 4 50

15488 Arthur J Greischo—In McKee Tract, map filed of record in the office of the Recorder of Alameda Co, pce of ld beg at a pt on the w line of Mary st 100 ft n fm Allston way, th n 30 ft by 90 ft w, por blk 2-2015.......... 2 39

BLOCK 2016.

15506 Elizabeth Sherman — In Hardy Tract, map filed of record in the office of the Recorder of Alameda Co, lot 3, blk 4-2016, and imps...... 8 44

BLOCK 2017.

15524 C F Adams—In McKee Tract, map filed of record in the office of the Recorder of Alameda Co, pce of ld beg at a pt on the e line of Mary st 213 4-12 ft s fm Addison st, th s 33 4-12 ft by 129 4-12 ft e, por blk 1-2017, and imps.. 4 69

15526 R H Reynolds—In McKee Tract, map filed of record in the office of the Recorder of Alameda Co, pce of ld beg at a pt on the s line of Addison st 124 3-12 ft w fm Grove st, th w 44 9-12 ft by 129 ft s, por blk 1-2017, and imps 8 00

15529 Julia N Broad—In McKee Tract, map filed of record in the office of the Recorder of Alameda Co, e 46 ft of lot 5, blk 1-2017, and imps........ 4 08

BLOCK 2018.

15544 Agusta E Hunrick—In McKee Tract, in resubdivision of blk 12, map filed of record in the office of the Recorder of Alameda Co, w 55 21-100 ft of lot 1, blk 12-2018, and imps; and In McKee Tract, in Resubdivision of Blk 12, map filed of record in the office of the Recorder of Alameda Co, beg at a pt 50 ft s fm Allston way, and 165 ft w fm Grove st, th w 28 50-100 ft, s 50 ft, e 28 78-100 ft and n 50 ft to pt of beg, por blk 12-2018.. 1 92

15544 Agusta E Hundrick — Pers prop 10 58

15578 J A Marshall—Mortgagee's interest, in McKee Tract, in Resubdivision of Blk 12, map filed of record in the office of the Recorder of Alameda Co, e 50 ft of lots 14, 15, 16 and w 47 50-100 ft of lot 13, blk 12-2018, and imps....... 26 36

BLOCK 2022.

15664 Eliza Moore — In Shattuck Tract No 1, map filed of record in the office of the Recorder of Alameda Co, lot 33, blk 1-2022, and imps..... 16 38

15670 Mary E Waterbury — In Shattuck Tract No 1, map filed of record in the office of the Recorder of Alameda Co, w 30 ft of lot 38 and e 20 ft of lot 39, blk 1-2022....... 4 12

15672 Annie D White—Mortgagee's interest, in Shattuck Tract No. 1, map filed of record in the office of the Recorder of Alameda Co, w 30 ft of lot 39, blk 1-2022, and imps..... 18 14

BLOCK 2024.

15680 Marie B Samonillett—Mortgagee's interest, in B L & T Improvement Assn Tract A, map filed of record in the office of the Recorder of Alameda Co, lots 8, 9, 10, blk 2-2024, and imps........ 43 97

BLOCK 2029.

15760 S W Pilcher—In Shattuck Tract No 2, map filed of record in the office of the Recorder of Alameda Co, pce of ld beg at a pt on the w line of Fulton st, 180 ft n fm Bancroft way, th n 40 ft by 100 ft w, por lots 13 and 14, blk 2029, imps and poll tax 1905................ 4 50

BLOCK 2030.

15786 University Savings Bank—Mortgagee's interest, in Blake Tract No 3, map filed of record in the office of the Recorder of Alameda Co, pce of ld beg at the ne cor of Kittredge and Shattuck ave, as now established, th e 83 25-100 ft, th n 71 ft, th w to present line of Shattuck ave, th s 71 19-100 ft to beg, por lots 5 and 6, blk 2030.... 71 06

BLOCK 2031.

15815 Mountain View Cemetery Association—Mortgagee's interest, in Blake Tract No 1, map filed of record in the office of the Recorder of Alameda Co, lot 22, blk B-2031 .... 79 83

BLOCK 2032.

15818 L N McQuestion—In Blake Tract No 1, map filed of record in the office of the Recorder of Alameda Co, lot 3, blk A-2032, and imps..... 7 78

BLOCK 2037.

15895 P G Buchanan—In Villa Lots Adj to University on South, map filed of record in the office of the Recorder of Alameda Co, pce of ld beg at a pt on the w line of Chapel st 100 ft s fm Allston way, th s 60 ft by 137 1¼-12 ft w, por blk 5-2037, imps and poll tax 1905................ 4 50

BLOCK 2038.

15930 E L Fitzgerald—In Villa Lots Adj to University on South, map filed of record in the office of the Recorder of Alameda Co, pce of ld beg at a pt on the w line of Dana st 157 9-12 ft s fm Allston way, th s 80 ft by 133 1½-12 ft w, por lot 3, blk 4-2038, imps and pers prop.. 13 61

BLOCK 2039.

15951 Daniel Fairbanks—In Villa Lots Adj to University on South, map filed of record in the office of the Recorder of Alameda Co, pce of ld beg at the se cor of Dana st and Allston way, th s 234 ft, e 210 ft, n to Allston way, and w to Dana st and pt of beg, por blk 3-2039, and imps 7 12

15957 L H Bonestell—Mortgagee's interest, in Villa Lots Adj to University on South, map filed of record in the office of the Recorder of Alameda Co, pce of ld beg at a pt on the n line of Bancroft way 113¼ ft e fm Dana st, th e 60 ft by 130 ft n, por blk 3-2039 .... 85 55

BLOCK 2040.

15976 Frances L Post—In Villa Lots Adj to University on South, map filed of record in the office of the Recorder of Alameda Co, n 40 ft of s 100 ft of lot 3, blk 2-2040, and imps 85 55

BLOCK 2043.

16026 Grace N Day—In Berkeley Property, map filed of record in the office of the Recorder of Alameda Co, lot 34, blk E-2043, and imps...118 63

16026 Grace N Day—Pers prop.... 10 58

16031 Zeta Psi Home Association—In Berkeley Property, map filed of record in the office of the Recorder of Alameda Co, lot 33, blk E-2043, and imps 64 89

BLOCK 2047.

16102 University Savings Bank—Mortgagee's interest, in Villa Lots Adj to University on West, map filed of record in the office of the Recorder of Alameda Co, w 50 ft of lot 14, blk A-2047.............. 7 59

BLOCK 2049.

16112 Charlot E Blythe — Mortgagee's interest, in Percy Tract, map filed of record in the office of the Recorder of Alameda Co, e 49 ft of lot 3, blk A-2049.............. 13 74

BLOCK 2050.

16120 Margaret Wiseman—In Sea View Park, map filed of record in the office of the Recorder of Alameda Co, lot 7, blk 5-2050, and imps........ 17 48

16129 A A Fink—In Sea View Park, map filed of record in the office of the Recorder of Alameda Co, lot 16, blk 5-2050, and imps............ 23 18

BLOCK 2052.

16172 William Ashford—In Sea View Park, map filed of record in the office of the Recorder of Alameda Co, lot 5, blk 2-2052, and imps........ 51 54

16172 William Ashford — In Sea View Park, map filed of record in the office of the Recorder of Alameda Co, lot 5, blk 2-2052 .... 12 31

BLOCK 2054.

16216 Mason & Williamson—Mortgagee's interest, in College Tract, map filed of record in the office of the Recorder of Alameda Co, lot 26 and e ½ of lot 27, blk 2054 ...... 20 35

16217 James E Curran—In College Tract, map filed of record in the office of the Recorder of Alameda Co, lot 28 and w ½ of lot 27, blk 2054, imps and poll tax 1905...... 4 50

16224 Jennett Petterson—In College Tract, map filed of record in the office of the Recorder of Alameda Co, lot 36, blk 2054, and imps....... 12 79

16224 Jennett Petterson — Pers prop 2 52

16226 W G Sanoorn—Mortgagee's interest, in College Tract, map filed of record in the office of the Recorder of Alameda Co, lot 36, blk 2054 4 23

BLOCK 2059.

16292 Charles E Mack—In Twitchel Tract, map filed of record in the office of the Recorder of Alameda Co, lot 4, blk 2059, and imps............ 19 03

BLOCK 2060.

16316 Mrs H J Merritt—In Hardy Tract (Sub Ranges 3-4), map filed of record in the office of the Recorder of Alameda Co, pce of ld beg at the se cor of Grant st and Berkeley way, th e 25 8-12 ft by a 125 ft, more or less, w 25 4-12 ft n 125 ft to beg, por lots 19 and 20, blk 3-2060.......... 6 46

BLOCK 2061.

16327 C A Bailey — In Hardy Tract (Sub Ranges 5-6-7), map filed of record in the office of the Recorder of Alameda Co, lot N, blk 6-2061, and imps............ 11 84

BLOCK 2062.

16346 H M Hitchcock—In Hardy tract (sub range 5-6-7), map filed of record in the office of the Recorder of Alameda Co, lot 27, blk 6-2062......... 6 17

BLOCK 2063

16383 Carmelita A Martines—In Hardy tract, map filed of record in the office of the Recorder of Alameda Co, pce of ld beg at a pt on the s l of Bristol st, 150 ft w fm Grove st, th w 37 6-12 ft by 125 ft s, por blk 2-2063, imps and pers prop 3 52

16386 W J Martines — In Hardy tract, map filed of record in the office of the Recorder of Alameda Co, pce of ld beg at a pt on the s l of Bristol st, 187 6-12 ft w fm Grove st, th w 37 6-12 ft by 125 ft s, por of blk 2-2063, imps and pers prop 2 52

16387 F B Smith—Mortgagee's interest, in Hardy tract, map filed of record in the office of the Recorder of Alameda Co, pce of ld beg at a pt on the s line of Bristol st, 187 6-12 ft w fm Grove st, th w 37 6-12 ft by 125 ft s, por of blk 2-2063 .... 18 93

16390 Mary A Brown—In Hardy tract, map filed of record in the office of the Recorder of Alameda Co, pce of ld beg at a pt on the s l of Hearst ave, 263 6-12 ft w fm Grove st, th w 37 6-12 ft by 125 ft s, por blk 2-2003 and imps 16 16

BLOCK 2064

16392 Frank Dalzell—In Hardy Tract, map filed of record in the office of the Recorder of Alameda Co, pce of ld beg at a pt on the w l of Grove st, 90 ft s fm Delaware st, th s 45 ft by 100 ft w, por of blk 1-2064, imps and poll tax 1905.............. 4 50

16397 L C Cole — In Hardy Tract, map filed of record in the office of the Recorder of Alameda Co, pce of ld beg at a pt on the w l of Grove st, 45 ft n fm Bristol st, th n 45 ft by 100 ft w, por of blk 1-2064, imps and poll tax 1905.............. 4 50

16404 Frank W Batdorf—In Hardy Tract, map filed of record in the office of the Recorder of Alameda Co, pce of ld beg at a pt on the n l of Hearst ave, 226 ft w fm Grove st, th w 34 ft by 135 ft n, por of blk 2-2064........ 3 81

BLOCK 2066

16467 C F Wenz — Mortgagee's interest in Hardy Tract, Sub-range (10-11), map filed of record in the office of the Recorder of Alameda Co, lot T, blk 12-2066 ... . 9 48

16470 Nellie M Anderson — In Hardy Tract, Sub-range (12), map filed of record in the office of the Recorder of Alameda Co, pce of ld beg at a pt on the e l of Delaware st, 60 ft n fm California st, th n 40 ft, e 105 ft, s 100 ft, w 30 ft, n 60 ft, w 75 ft to beg, por of lots V and W, blk 12-2066, and imps 2 39

BLOCK 2067.

16474 Rebeka Reynolds—In Hardy Tract, map filed of record in the office of the Recorder of Alameda Co, pce of ld beg at a pt on the n l of Bristol st, 100 ft w fm California st, th w 50 ft by 135 ft n, por of blk 13-2067. .. 4 28

16476 Thomas Rickard, et al—In Hardy Tract, map filed of record in the office of the Recorder of Alameda Co, pce of ld beg at the sw cor of California and Delaware sts, th s 135 ft by 150 ft w, por of blk 13-2067 .... 6 02

BLOCK 2070

16524 W R S Foye—Mortgagee's Interest, in Hardy Tract (Sub-range 10 and 11), map filed of record in the office of the Recorder of Alameda Co, lot 10, blk 11-2070.......... 2 39

BLOCK 2073.

16553 R H Hoffman—In Shaw Tract, map filed of record in the office of the Recorder of Alameda Co, lot 7, blk 3-2073 .... 2 27

16553 R H Hoffman—In Shaw Tract, map filed of record in the office of the Recorder of Alameda Co, lot 18, blk 3-2073 .... 4 91

16554 Real Estate Security Co—In Shaw Tract, map filed of record in the office of the Recorder of Alameda Co, lot 23, blk 3-2073 .... 2 27

BLOCK 2075.

16571 S Gentry—In Shaw Tract, map filed of record in the office of the Recorder of Alameda Co, e 30 ft of lot 4 and w 5 ft of lot 3, blk 5-2075, and imps.............. 6 61

16571 S Gentry—Pers prop......... 2 52

BLOCK 2079.

16588 E A Atherton—Mortgagee's Interest in Shaw Tract, map filed of record in the office of the Recorder of Alameda Co, lot 20, blk 9-2079.......... 4 28

BLOCK 2080.

16601 Agnes K Irwing—In Reese Tract, map filed of record in the office of the Recorder of Alameda Co, lot 8, blk A-2080 .... 1 39

16603 Agnes K Irwing—In Reese Tract, map filed of record in the office of the Recorder of Alameda Co, lot 10, blk A-2080 .... 1 38

16603 Agnes K Irwing—In Reese Tract, map filed of record in the office of the Recorder of Alameda Co, lot 11, blk A-2080.............. 1 39

16604 Milton Metzler—In Reese Tract, map filed of record in the office of the Recorder of Alameda Co, lot 12, blk A-2080.............. 1 92

16607 Agnes K Irwing—In Reese Tract, map filed of record in the office of the Recorder of Alameda Co, pce of ld beg at a pt on the w l of West st, 103 5-12 ft n fm University ave, th n 103 5-12 ft w 145 ft, s 206 10-12 ft, e 35 ft, n 103 5-12 ft, e 110 ft to beg, por of blk C-2080.... .... 5 80

BLOCK 2081.

16615 Nancy Oliver—Mortgagee's Interest in Curtis Tract, map filed of record in the office of the Recorder of Alameda Co, lot 8, blk 3-2081 .... 4 76

16616 Unknown Owners—Unnumbered lot, blk 3-2081.......... 4 76

BLOCK 2085.

16638 Catherine Schmidt — In Rooney Tract, map filed of record in the office of the Recorder of Alameda Co, lots 9 and 10, blk A-2035, and imps 29 80

BLOCK 2087.

16669 D Davis, et al—Mortgagee's Interest in B L & T Improvement Assn Tract "B," map filed of record in the office of the Recorder of Alameda Co, lots 1 and 2, blk 80-2087 .... 15 62

BLOCK 2089.

16696 Gratian Galen—In B L & T Improvement Assn Tract "B," map filed of record in the office of the Recorder of Alameda Co, pce of ld beg at a pt on the e l of 9th st 100 ft n fm University ave, th n 50 ft, e 130 ft, s 50 ft, w 130 ft to beg, por blk 82-2089, and imps.... 94

16697 H Feurcade — Mortgagee's Interest in B L & T Improvement Assn Tract "B," map filed of record in the office of the Recorder of Alameda Co, pce of ld beg at a pt on the e l of 9th st 100 ft n fm University ave, th n 50 ft, e 130 ft, s 50 ft, w 130 ft to beg, por blk 82-2069 .... 9 32

16698 Fred C Smythe—In B L & T Improvement Assn Tract "B," map filed of record in the office of the Recorder of Alameda Co, that por not assessed to E C Niehaus of lot 14, blk 82-2089............ 6 17

BLOCK 2091.

16718 Irving S Metzler—In B L & T Improvement Assn Tract "B," map filed of record in the office of the Recorder of Alameda Co, lot 4, blk 79-2091 .... 5 23

BLOCK 2093.

16748 Charles Hansen—In B L & T Improvement Assn Tract "B," map filed of record in the office of the Recorder of Alameda Co, lot 1, blk 84-2093, imps and poll tax 1905 .... 4 50

16751 Catherine Cooley—In B L & T Improvement Assn Tract "B," map filed of record in the office of the Recorder of Alameda Co, lot 4, blk 84-2093, and imps............ 10 90

16758 Gratin Galan—In Map of the Sisterna Tract, map filed of record in the office of the Recorder of Alameda Co, w 10 ft of lot 14 and e 30 ft of lot 15, blk 84-2093, and imps 8 66

16759 H W Taylor—In Map of the Sisterna Tract, map filed of record in the office of the Recorder of Alameda Co, e 10 ft of w 20 ft of lot 14, blk 84-2093 .... 1 92

BLOCK 2097.

16836 Minnie A O'Brien—In Map of the Sisterna Tract, map filed of record in the office of the Recorder of Alameda Co, pce of ld beg at the ne cor of University ave and 5th st, th e 47 ft by 100 ft n, por blk 86-2097, and imps 97

BLOCK 2102.

16889 Elizabeth Williams—Mortgagee's Interest in B L & T Improvement Assn Tract "B," map filed of record in the office of the Recorder of Alameda Co, lot 4, blk 73-2102 .... 2 39

16890 Elizabeth Williams—Mortgagee's Interest in B L & T Improvement Assn Tract "B," map filed of record in the office of the Recorder of Alameda Co, lot 4, blk 73-2102 .... 2 39

16899 Mary Heywood—In B L & T Improvement Assn Tract "B" map filed of record in the office of the Recorder of Alameda Co, lot 14, blk 73-2102 .... 4 28

BLOCK 2104

16919 McAvoy and Brannon—In B L & T Improvement Assn Tract "B," map filed of record in the office of the Recorder of Alameda Co, lot 15, blk 89-2104 .... 3 81

BLOCK 2113.

16943 Mathilda Niehaus—In B L & T Improvement Assn Tract "B," sub of lot H, map filed of record in the office of the Recorder of Alameda Co, lots 11 and 18, blk H-2113.... 1 45

BLOCK 2114.

16948 Louise Toulans and Camille Clot—In B L & T Improvement Assn Tract "B," map filed of record in the office of the Recorder of Alameda Co, lot 1, blk 68-2114.. 1 61

16948 Louise Toulans and Camille Clot—In B L & T Improvement Assn Tract "B," map filed of record in the office of the Recorder of Alameda Co, lot 2, blk 68-2114 . . 1 60

16949 R Percy Wright—In B L & T Improvement Assn Tract "B," map filed of record in the office of the Recorder of Alameda Co, pce of ld beg at a pt on the s l of Folsom st, 98 ft e fm 3rd st, th e 50 ft, s 130 ft, w 140 ft, n 15 ft, e 98 ft, n 100 ft to beg, por lots 3, 6 and 26, blk 68-2114 .... 1 92

16950 Thomas Pringle — Mortgagee's Interest in B L & T Improvement Assn Tract "B," map filed of record in the office of the Recorder of Alameda Co, pce of ld beg at a pt on the s l of Folsom st, 98 ft e fm 3rd st, th e 50 ft, s 130 ft, w 140 ft, n 15 ft, e 98 ft, n 100 ft to beg, por lots 3, 6 and 26, blk 68-2114 .... 2 39

BLOCK 2116.

16978 Agnes Richter—In B L & T Improvement Assn Tract "B," map filed of record in the office of the Recorder of Alameda Co, pce of ld beg at a pt on the w l of 5th st, 101 ft n fm Folsom st, th n 50 ft by 250 ft w, por of blk G-2116, and imps.. 3 15

BLOCK 2117.

16991 Kate Ferguson and E P Kearney (Trustee)—In B L & T Improvement Assn Tract "B," map filed of record in the office of the Recorder of Alameda Co, pce of ld beg at a pt on the e l of 5th st 100 ft s fm Holyoke st, th s 50 ft by 130 ft e, por blk F-2117, and imps 5 35

BLOCK 2118.

16995 Irving S Metzler—In B L & T Improvement Assn Tract "B," map filed of record in the office of the Recorder of Alameda Co, lot 6, blk 66-2118 .... 1 92

BLOCK 2119.

17023 E P Forsyth—In B L & T Improvement Assn Tract "B," map filed of record in the office of the Recorder of Alameda Co, lot 17, blk 65-2119, and imps 6 21

BLOCK 2123.

17060 William Nicholl Company—In B L & T Improvement Assn Tract "B," map filed of record in the office of the Recorder of Alameda Co, lot 19, blk 63-2123....... 3 81

17061 H F Borcher—In B L & T Improvement Assn Tract "B," map filed of record in the office of the Recorder of Alameda Co, lot 20, blk 63-2123, imps and poll tax 1905 .... 12 53

17061 H F Borcher—Pers prop.... 2 52

BLOCK 2126.

17074 Henry F Murphy—In B L & T Improvement Assn Tract "B," map filed of record in the office of the Recorder of Alameda Co, lot 4, blk 62-2126.............. 1 63

17076 Louis F Dunand—In B L & T Improvement Assn Tract "B," map filed of record in the office of the Recorder of Alameda Co, lot 7, blk 62-2126 .... 3 81

BLOCK 2129

17103 Aristidi Delabriandais—In Rooney Tract, map filed of record in the office of the Recorder of Alameda Co, w 30 ft of lot 5, blk D-2129 and imps 7 59

BLOCK 2130.

17133 Elizabeth H Spear — In Rooney Tract, map filed of record in the office of the Recorder of Alameda Co, lot 18, blk C-2130 .... 2 39

BLOCK 2133.

17136 C B and E Gross—In Curtis Tract, map filed of record in the office of the Recorder of Alameda Co, pce of ld beg at the nw cor of Bay and Chestnut sts, th w 50 3-12 ft, n 100 ft, w 24 ft, n 35 1-2 ft, e 114 3-12 ft, s 135 1-2 ft to beg, por blk 10-2133, imps and poll tax 1906..... 4 50

17150 Robert Stewart—In Curtis Tract, map filed of record in the office of the Recorder of Alameda Co, pce of ld beg at a pt on the e l of Curtis st, 130 ft s fm Folsom st, th s 5 6-12 ft by 101 6-12 ft e, por blk 10-2133.. 97

BLOCK 2135.

17164 Bruce Lumber and Mill Co—In Curtis Tract, map filed of record in the office of the Recorder of Alameda Co, w 372 40-100 ft of blk 6-2135..... 42 03

17165 George H Bruce and Hugh Hogan—In Curtis Tract, map filed of record in the office of the Recorder, of Alameda Co, e 106 4-12 ft of blk 6-2135 .... 18 46

BLOCK 2138.

17190 W N Woodson—In Smith's Sub of Curtis Tract, map filed of record in the office of the Recorder of Alameda Co, lot 1, blk B-16-2138........ 1 45

17190 W N Woodson—In Smith's Sub of Curtis Tract, map filed of record in the office of the Recorder of Alameda Co, lot 2, blk B-16-2138....... 1 44

17190 W N Woodson—In Smith's Sub of Curtis Tract, map filed of record in the office of the Recorder of Alameda Co, lot 3, blk B-16-2138 .. .. 1 45

17194 W N Woodson—In Smith's Sub of Curtis Tract, map filed of record in the office of the Recorder of Alameda Co, lot 11, blk B-16-2138 ..... 1 92

17194 W N Woodson—In Smith's Sub of Curtis Tract, map filed of record in the office of the Recorder of Alameda Co, lot 12, blk B-16-2138...... 1 91

17194 W N Woodson—In Smith's Sub of Curtis Tract, map filed of record in the office of the Recorder of Alameda Co, lot 13, blk B-16-2138...... 1 92

17195 W N Woodson—In Smith's Sub of Curtis Tract, map filed of record in the office of the Recorder of Alameda Co, lot 15, blk B-16-2138.. .... 1 92

17195 W N Woodson—In Smith's Sub of Curtis Tract, map filed of record in the office of the Recorder of Alameda Co, lot 16, blk B-16-2138 .. .. 1 92

17195 W N Woodson—In Smith's Sub of Curtis Tract, map filed of record in the office of the Recorder of Alameda Co, lot 17, blk B-16-2138 . . 1 91

17195 W N Woodson—In Smith's Sub of Curtis Tract map filed of record in the office of the Recorder of Aameda Co, lot 18, blk B-16-2138 ..... 1 92

BLOCK 2145

17221 Joseph G Brackett—In Plot 64, map filed of record in the office of the Recorder of Alameda Co, pce of ld bd n by property of Catherine Schmidt, e by Sacramento st, s by Folsom st, and w by ld of Realty Syndicate, por of blk 2145, and imps 15 94

BLOCK 2154.

17266 Mrs E D Cushing—In Teachers' State University Hd Assn (re-sub), map filed of record in the office of the Recorder of Alameda Co, lot 6, blk 1-2154.......... 1 17

BLOCK 2156

17275 Angeline P Brown—In Hamilton Tract, map filed of record in the office of the Recorder of Alameda Co, lots 29 and 30 and e 12-6-12 ft of lot 28, blk B-2156, imps and pers prop 2 52

BLOCK 2157.

17288 Harriet E Guild—In State University Hd No 5, map filed of record in the office of the Recorder of Alameda Co, w 40 ft of lot 2, blk 1-2157, and imps 2 87

17289 Mary E Gordon — Mortgagee's Interest in State University Hd No 5, map filed of record in the office of the Recorder of Alameda Co, w 40 ft of lot 2, blk 1-2157 .... 4 03

17296 J J Dowling—In State University Hd No 5, map filed of record in the office of the Recorder of Alameda Co, lot 5, blk 1-2157 .... 9 01

17299 M L Davis—Mortgagee's Interest in State University Hd No 5, map filed of record in the office of the Recorder of Alameda Co, w 30 ft of lot 7, blk 1-2157...... 7 12

17311 J H Mackensie—In State University Hd No 5, map filed of record in the office of the Recorder of Alameda Co, e 40 ft of lot 3, blk 1-2157 .... 2 87

BLOCK 2159.

17334 Bessie E Westervelt-Mortgagee's Interest in State University Hd No 4, map filed of record in the office of the Recorder of Alameda Co, e 81 ft of lot 3, blk 3-2159 .... 5 23

BLOCK 2160.

17360 Randall Phillips—In State University Hd No 4, map filed of record in the office of the Recorder of Alameda Co, e 40 ft of lot 3, blk 2-2160 .... 1 83

17364 Benjamin Carlson — In State University Hd No 4, map filed of record in the office of the Recorder of Alameda Co, w 40 ft of lot 8, blk 2-2160 .... 2 87

BLOCK 2161.

17379 George L Pettigrove—In Edith Tract, map filed of record in the office of the Recorder of Alameda Co, lot 7, blk C-2161, imps and pers prop 2 52

17394 Chas B Moore—In Edith Tract, map filed of record in the office of the Recorder of Alameda Co, s 35 ft of lot 12, blk C-2161 .... 2 39

BLOCK 2163.

17419 C A Estes—In Edith Tract, map filed of record in the office of the Recorder of Alameda Co, lots 4, 5 and n 1-2 of lot 6, blk B-2163, and imps 12 31

17437 H S Haseltine—In Edith Tract, map filed of record in the office of the Recorder of Alameda Co, lots 8 and 9, blk A-2164, and imps. . . . 7 12

17441 C A Estes—In Edith Tract, map filed of record in the office of the Recorder of Alameda Co, lot 14, blk A-2164, and imps.... .... 16 09

BLOCK 2165

17446 W J Mortimer—In Amended Map of Humphrey Tract, map filed of record in the office of the Recorder of Alameda Co, lot 14, blk 2-2165.. 2 49

17463 Emma C Stewart — In Amended Map of Humphrey Tract, map filed of record in the office of the Recorder of Alameda Co, lot 23, blk 2-2165 .... 2 49

17464 William Brockhurst — In Amended Map of Humphrey Tract, map filed of record in the office of the Recorder of Alameda Co, lot 24, blk 2-2165 .... 4 75

17464 William Brockhurst — In Amended Map of Humphrey Tract, map filed of record in the office of the Recorder of Alameda Co, lot 27, blk 2-2165 .... 4 76

17464 William Brockhurst — In Amended Map of Humphrey Tract, map filed of record in the office of the Recorder of Alameda Co, lot 28, blk 2-2165 .... 4 75

BLOCK 2166

17465 W J Mortimer—In Amended Map of Humphrey Tract, map filed of record in the office of the Recorder of Alameda Co, lot 5, blk 1-2166 .... 4 75

17472 Annie M Meridth — In Amended Map of Humphrey Tract, map filed of record in the office of the Recorder of Alameda Co, lot 9, blk 1-2166 .... 2 49

BLOCK 2168.

17511 W F Kroll and E J Overend—In State University Hd No 4, map filed of record in the office of the Recorder of Alameda Co, lot 2, blk 4-2168 .... 9 95

17523 Emily L Roslington — In State University Hd No 4, map filed of record in the office of the Recorder of Alameda Co, w 40 ft of lot 8, blk 4-2168, imps and pers prop .... 4 [illegible]

17524 Lucie B Butters — Mortgagee's Interest in State University Hd No 4, map filed of record in the office of the Recorder of Alameda Co, w 40 ft of lot 8, blk 4-2168 .... 30 74

17525 Thomas P Lauffer—In State University Hd No 4, map filed of record in the office of the Recorder of Alameda Co, w 40 ft of e 80 ft of lot 8, blk 4-2168, and imps, also poll tax 1905 .... 18 85

BLOCK 2169.

17547 Chas F Harlitz—In Janes Tract, map filed of record in the office of the Recorder of Alameda Co, lot 22, blk B-2169, imps and pers prop.... 3 52

17549 H S Bridge—Mortgagee's Interest in Janes Tract, map filed of record in the office of the Recorder of Alameda Co, lot 22, blk B-2169......... 4 28

BLOCK 2171.

17609 Wm Tregea—Mortgagee's Interest in Eureka Homestead, map filed of record in the office of the Recorder of Alameda Co, lot 19, blk B-2171 .... 30 79

BLOCK 2172.

17653 Fred Huddleston—In Eureka Homestead, map filed of record in the office of the Recorder of Alameda Co, lot 23, blk A-2172, and imps.. 36 96

BLOCK 2173

17686 Sedelia W Leland—In Golden Gate Homestead, map filed of record in the office of the Recorder of Alameda Co, w 20 ft of lot 21 and e 40 ft of lot 22, blk A-2173, and imps .... 7 [illegible]

17691 G S Tilden—Mortgagee's Interest in Golden Gate Homestead, map filed of record in the office of the Recorder of Alameda Co, w 5 ft of lot 23 and e 45 ft of of lot 24, blk A-2173 .... 1 [illegible]

BLOCK 2174.

17706 W S Olver—In Golden Gate Homestead, map filed of record in the office of the Recorder of Alameda Co, lot 20, blk B-2174, imps and poll tax 1905 .... 4 50

BLOCK 2179.

17820 North Berkeley Church—In Percy Tract, map filed of record in the office of the Recorder of Alameda Co, lot 13, blk D-2179, and imps.. 40 17

17821 Congregational Church Building Society — Mortgagee's Interest, in Percy Tract, map filed of record in the office of the Recorder of Alameda Co, lot 13, blk D-2179 .... 9 96

17828 S G Carruthers—In Percy Tract, map filed of record in the office of the Recorder of Alameda Co, lot 17, blk D-2179, imps and poll tax 1905.............. 4 50

BLOCK 2183.

17880 Berkeley Bank of Savings—Mortgagee's Interest in map of property of Martin Kellogg map filed of record in the office of the Recorder of Alameda Co, lot 25, blk 3-2183 .... 66 83

BLOCK 2186.

17891 Henry A White—In map of Daley's Scenic Park, map filed of record in the office of the Recorder of Alameda Co, n 33 10-100 ft of lot 3, blk 5-2186, imps and poll tax 1905 .... 4 50

17910 May Peterson—In Map of Daley's Scenic Park, map filed of record in the office of the Recorder of Alameda Co, s 60 ft of lot 14, blk 5-2186, and imps 23 18

17910 May Peterson—Pers prop.... 5 54

BLOCK 2187.

17927 F M Wilson—In Map of Daley's Scenic Park, map filed of record in the office of the Recorder of Alameda Co, lot 11, blk 4-2187.......... 7 12

17929 Chas Dreyer—In Map of Daley's Scenic Park, map filed of record in the office of the Recorder of Alameda Co, lot 14, blk 4-2187, and imps 18 59

17931 Rosa C Harrison—In Map of Daley's Scenic Park, map filed of record in the office of the Recorder of Alameda Co, e 33 4-12 ft of lot 12, blk 4-2187, and imps.......... 30 75

17931 Rosa C Harrison — Pers prop .... 4 [illegible]

BLOCK 2188.

17934 Scenic Park Realty Company—In Map of Daley's Scenic Park, map filed of record in the office of the Recorder of Alameda Co, lot 16, blk 3-2188.............. 7 11

17934 Scenic Park Realty Company—In Map of Daley's Scenic Park, map filed of record in the office of the Recorder of Alameda Co, lot 17, blk 3-2188 .... 20 35

BLOCK 2189

17938 Guy H Chick—In Map of Daley's Scenic Park, map filed of record in the office of the Recorder of Alameda Co, lots 2 and 3, blk 2-2189, imps and pers prop.......... 6 66

17944 J W Richards—In Map of Daley's Scenic Park, map filed of record in the office of the Recorder of Alameda Co, lots 21 and 22, blk 2-2189, imps and poll tax 1905....... 4 50

BLOCK 2191.

17971 Mary M C Speed—In Map of Daley's Scenic Park, map filed of record in the office of the Recorder of Alameda Co, lot 16, blk 10-2191.......... 11 09

17973 Mary M C Speed—In Map of Daley's Scenic Park, map filed of record in the office of the Recorder of Alameda Co, lot 15, blk 10-2191.......... 11 09

BLOCK 2194.

18003 Henry Schacht—In Map of Daley's Scenic Park, map filed of record in the office of the Recorder of Alameda Co, lot 18, blk 7-2194, imps and pers prop and poll tax 1905 .... 8 [illegible]

18010 Emma G Mentz—In Map of Daley's Scenic Park, map filed of record in the office of the Recorder of Alameda Co, lot 14, blk 7-2194, and imps 57 30

18010 Emma G Mentz—Pers prop. 5 64

BLOCK 2195.

18015 F and C Johnson—In Map of Daley's Scenic Park, map filed of record in the office of the Recorder of Alameda Co, lot 2, blk 6-2195, and imps .... 14 [illegible]

18023 Lauren M Foster—In Map of Daley's Scenic Park, map filed of record in the office of the Recorder of Alameda Co, lot 15, blk 6-2195 .... 7 12

18035 Lauren M Foster—In Map of Daley's Scenic Park, map filed of record in the office of the Recorder of Alameda Co, lot 14, blk 6-2195, and imps 22 00

18038 Malinde A Williams—Mortgagee's Interest in Map of Daley's Scenic Park, map filed of record in the office of the Recorder of Alameda Co, lot 19, blk 6-2195.......... 38 [illegible]

BLOCK 2196.

18054 Herman Murphy—In Map of Daley's Scenic Park, map filed of record in the office of the Recorder of Alameda Co, lot 19, blk 15-2196, and lot 17, blk 15-2196, imps, pers prop and poll tax year 1905 8 [illegible]

BLOCK 2198.

18091 Bessie M and Thomas B Hutchins—In Map of Daley's Scenic Park, map filed of record in the office of the Recorder of Alameda Co, and s 40 ft lot 4, blk 13-2198, and imps .... 40 [illegible]

18091 Bessie M and Thomas B Hutchins—Pers prop .... 6 [illegible]

18091 Bessie M and Thomas B

[illegible] Hutchins—In Map of Daley's Scenic Park, map filed of record in the office of the Recorder of Alameda Co, w [illegible] ft of lot 4, blk 13-2198.... 4 20

[illegible] Hattie B Higgins—In Map of Daley's Scenic Park, map filed of record in the office of the Recorder of Alameda Co, n 10 ft of lot 4, blk 13-2198, and lot 5, blk 13-2198, and imps 15 10

[illegible] Nellie B Higgins—Pers prop 5 54

BLOCK 2199.

[illegible] Margaret Marx—In Map of Daley's Scenic Park, map filed of record in the office of the Recorder of Alameda Co, n 40 ft of lots 19 and 21, blk 12-2199, and imps.... 37 44

BLOCK 2200.

18134 Tachie J Burnett—In Map of Daley's Scenic Park, map filed of record in the office of the Recorder of Alameda Co, e 25 ft of n 42 ft of lot 7, blk 11-2200 .... 4 03

BLOCK 2202.

18164 Carl A Bruns—In Map of Daley's Scenic Park, map filed of record in the office of the Recorder of Alameda Co, lot 6, blk 21-2202.... 6 64

18164 Carl A Bruns—In Map of Daley's Scenic Park, map filed of record in the office of the Recorder of Alameda Co, lot 7, blk 21-2202.... 8 54

18171 Walter Watson—In Map of Daley's Scenic Park, map filed of record in the office of the Recorder of Alameda Co, lot 12, blk 21-2202.... 6 24

BLOCK 2203.

18177 Jeanette Petterson—Mortgagee's Interest in Map of Daley's Scenic Park, map filed of record in the office of the Recorder of Alameda Co, lot 6, blk 20-2203, and imps 15 50

BLOCK 2204.

18192 W W Davis—In Map of Daley's Scenic Park, map filed of record in the office of the Recorder of Alameda Co, lot 11, blk 22-2204, and imps 21 29

BLOCK 2205.

18200 A Coxhead — Mortgagee's Interest in Map of Daley's Scenic Park, map filed of record in the office of the Recorder of Alameda Co, lots 14 and 16, blk 19-2205.. 12 31

BLOCK 2207.

18234 I Zellerboch — Mortgagee's Interest in Map of Daley's Scenic Park (Re-Sub), map filed of record in the office of the Recorder of Alameda Co, lots 3, 4, 18 and 19, blk 23-2207, and imps 8 06

BLOCK 2208.

18256 Alexander Irving—In Map of Daley's Scenic Park, map filed of record in the office of the Recorder of Alameda Co, in Re-subdivision lot 18, blk 24-2208 .... 1 45

18256 Alexander Irving—In Map of Daley's Scenic Park, map filed of record in the office of the Recorder of Alameda Co, in re-subdivision lot 19, blk 24-2208.... 1 44

BLOCK 2209.

18270 Frank M Wilson—In Map of Daley's Scenic Park, map filed of record in the office of the Recorder of Alameda Co, lot 11, blk 17-2209.... 3 15

18272 Scenic Park Realty Company—In Map of Daley's Scenic Park, map filed of record in the office of the Recorder of Alameda Co, lot 13, blk 17-2209.... 3 15

BLOCK 2210.

18279 F M Wilson—In Map of Daley's Scenic Park, map filed of record in the office of the Recorder of Alameda Co, lot 1, blk 16-2210.... 2 26

18279 F M Wilson—In Map of Daley's Scenic Park, map filed of record in the office of the Recorder of Alameda Co, lot 2, blk 16-2210.... 2 27

18280 H H Porter—In Map of Daley's Scenic Park, map filed of record in the office of the Recorder of Alameda Co, lot 3, blk 16-2210 .... 2 27

18286 Mary H Wallain—In Map of Daley's Scenic Park, map filed of record in the office of the Recorder of Alameda Co, lot 6, blk 16-2210.... 2 39

BLOCK 2244.

[illegible] C L Brock—In Map of La Loma Park, and in Wheeler Tract, map filed of record in the office of the Recorder of Alameda Co, sub of lot 13, blk 5 and lot 14, blk 6, lot 9, blk 2244.... 2 71

[illegible] George W Austin—Amended Map of por of La Loma Park and the Wheeler Tract, map filed of record in the office of the Recorder of Alameda Co, lot 5, blk 6-2244 .... 4 91

18345 W W Underhill—Amended Map of por of La Loma Park and the Wheeler Tract, map filed of record in the office of the Recorder of Alameda Co, lot 19, blk 6-2244, and imps 9 77

BLOCK 2245.

18358 Florilla M Browne—In Map of La Loma Park, map filed of record in the office of the Recorder of Alameda Co, pce of ld beg at a pt 166 ft w fm La Loma ave, th w 50 ft by 120 ft n, por lot 13, blk 5-2245 .... 2 71

18363 E E Perry—Amended Map of por of La Loma Park and the Wheeler Tract, map filed of record in the office of the Recorder of Alameda Co, lot 16, blk 5-2245 .... 5 35

18363 E E Perry—Amended Map of por of La Loma Park and the Wheeler Tract, map filed of record in the office of the Recorder of Alameda Co, lot 12, blk 5-2245 .... 4 47

18372 Eliza B Uring—Mortgagee's Interest, Amended Map of por of La Loma Park and the Wheeler Tract, map filed of record in the office of the Recorder of Alameda Co, lots 7 and 8, blk 5-2245, and imps 8 06

18376 W J and Annie E O'Donnell—Amended map of por of La Loma Park and the Wheeler Tract, map filed of record in the office of the Recorder of Alameda Co, n 75.33 ft of lot 5, blk 5-2245.. 4 03

BLOCK 2246.

[illegible] Edward A Dickson—Amended Map of por of La Loma Park and the Wheeler Tract, map filed of record in the office of the Recorder of Alameda Co, n 1-2 of lot 8 blk 4-2246 .... 4 03

[illegible] Robert A Waring—Amended Map of por of La Loma Park and the Wheeler Tract, map filed of record in the office of the Recorder of Alameda Co, s 1-2 of lot 8, blk 4-2246 .... 4 47

[illegible] Harriet L Breckenridge—Amended Map of por of La Loma Park and the Wheeler Tract, map filed of record in the office of the Recorder of Alameda Co, lot 13, blk 4-2246 .... 5 35

[illegible] Robert G Weaver—Amended Map of por of La Loma Park and the Wheeler Tract, map filed of record in the office of the Recorder of Alameda Co, lot 14, blk 4-2246 .... 5 80

BLOCK 2247.

[illegible] Isabel Rankin — Amended Map of por of La Loma Park and the Wheeler Tract, map filed of record in the office of the Recorder of Alameda Co, lot 3, blk 3-2247, and imps 1 39

[illegible] Linda M Grob—Mortgagee's Interest, Amended Map of por of La Loma Park and the Wheeler Tract, map filed of record in the office of the Recorder of Alameda Co, lot 3, blk 3-2247, and imps.. 22 55

[illegible] Elvin A Reynolds—Amended Map of por of La Loma Park and the Wheeler Tract, map filed of record in the office of the Recorder of Alameda Co, n 29 51-100 ft of lot 4, blk 2-2247, and imps 2 49

18413 Elvin A Reynolds—Pers prop 5 54

BLOCK 2248.

18424 Virginia H Phillips—Amended Map of por of La Loma Park and the Wheeler Tract, map filed of record in the office of the Recorder of Alameda Co, lot 9, blk 1-2248, and imps.... 32 63

18424 Virginia H Phillips—Pers prop 5 54

18437 Mary N C Speed—Amended Map of por of La Loma Park and the Wheeler Tract, map filed of record in the office of the Recorder of Alameda Co, lot 12, blk 1-2248, and imps.... 36 41

18437 Mary N C Speed—Pers prop 5 54

BLOCK 2250.

18459 Emma A Strong—Amended Map of por of La Loma Park and the Wheeler Tract, map filed of record in the office of the Recorder of Alameda Co, lot 4, blk 3-2250, and imps.... 35 00

18471 A S and S V Eakle—Amended Map of por of La Loma Park and the Wheeler Tract, map filed of record in the office of the Recorder of Alameda Co, lot 20, blk 3-2250, and imps.... 14 17

BLOCK 2252.

18525 Lillie R Boone—In Berkeley View Homestead, map filed of record in the office of the Recorder of Alameda Co e 1-2 lot 5, blk 2-2252, imps and pers prop.... 6 55

18528 W H Marston—In Berkeley View Homestead, map filed of record in the office of the Recorder of Alameda Co, pce of ld beg at a pt on the e l of Arch st, 45 1-100 ft s fm Vine st, th s 45 ft by 135 ft e, por lot 9, blk 2-2252 .... 9 01

18528 W H Marston—In Berkeley View Homestead, map filed of record in the office of the Recorder of Alameda Co, pce of ld beg at the se cor of Arch and Vine sts, th s 45 1-100 ft by 135 ft deep e, more or less, por lot 10, blk 2-2252 .... 9 95

BLOCK 2255.

18579 S A D Pieter—In Antisell Villa Lots, map filed of record in the office of the Recorder of Alameda Co, w 120 ft of lots 7 and 10, blk 8-2255, imps and pers prop.... 20 66

18585 S A D Pieter—In Antisell Villa Lots, map filed of record in the office of the Recorder of Alameda Co, e 14 7-12 f of lots 7 and 10, and w 27 5-12 ft of lots 8 and 9, blk 8-2255.... 6 17

BLOCK 2257.

18619 Alice C Bussing—In Antisell Villa Lots, map filed of record in the office of the Recorder of Alameda Co, lot 8, blk 2-2257, and imps and n 1-2 lot 9, blk 2-2257.... 22 71

BLOCK 2258.

18650 Frank P Moulton—In Antisell Villa Lots, map filed of record in the office of the Recorder of Alameda Co, s 10 ft of n 20 ft of lot 33, blk 19-2258 .... 2 39

18654 L L Stein—In Antisell Villa Lots (Re-Sub), map filed of record in the office of the Recorder of Alameda Co, s 24 8-12 ft of lot 9 and n 25 4-12 ft of lot 10, blk 3-2258, imps and poll tax year 1905 4 50

BLOCK 2261.

18730 Alice H Fisher—In Antisell Villa lots, map filed of record in the office of the Recorder of Alameda Co pce of ld beg at a pt on the n l of Vine st, 40 ft w fm Walnut st, th w 40 ft by 110 ft n, por lots 37, 38, 39, 40, blk 4-2261, and imps 14 62

BLOCK 2263.

18773 George Schmidt—In Graves & Taylor Tract, map filed of record in the office of the Recorder of Alameda Co, lot 19, blk 8-2263, imps and pers prop 14 61

18778 Berkeley Bank of Saving—Mortgagee's interest, in Graves & Taylor Tract, map filed of record in the office of the Recorder of Alameda Co, pce of ld beg at the se cor of Vine and Henry sts, th s 40 ft e 95 ft, n 40 ft, w 95 ft, to beg, por lot 2, blk 8-2263, and imps.... 23 18

BLOCK 2265.

18810 Eleanor B Gates—In Graves & Taylor Tract, map filed of record in the office of the Recorder of Alameda Co, lot 11 and s 4 ft of lot 10, blk 2-2265, and imps.... 10 42

18813 Charles D Heywood — In Graves & Taylor Tract, map filed of record in the office of the Recorder of Alameda Co, n 40 ft of lot 14, blk 2-2265, and imps.... 4 76

BLOCK 2266.

18840 Florence E Bellamy—In Graves & Taylor Tract, map filed of record in the office of the Recorder of Alameda Co, lot 13, blk 3-2266.... 9 48

18842 Raymond L Pond—In Graves & Taylor Tract, map filed of record in the office of the Recorder of Alameda Co, s 20 ft of lot 14 and n 20 ft of lot 15, blk 3-2266, and imps.... 15 94

18846 F V Baird—In Graves & Taylor Tract, map filed of record in the office of the Recorder of Alameda Co, e 45 ft of lot 19, blk 3-2266, imps and pers prop.... 3 52

BLOCK 2270.

18937 James Thompson—In Jose Domingo Tract, map filed of record in the office of the Recorder of Alameda Co, lot 9, blk 2-2270.... 5 23

BLOCK 2271.

18955 Katherine Snyder—In Northlands Tract No 1, map filed of record in the office of the Recorder of Alameda Co, lot 12, blk 2-2271.... 6 65

18959 Bernice E Watson — In Northlands Tract No 1, map filed of record in the office of the Recorder of Alameda Co, lot 27, blk 2-2271.... 4 28

BLOCK 2272.

18961 Northlands Development Company — In Northlands Tract No 1, map filed of record in the office of the Recorder of Alameda Co, lot 12, blk 3-2272 .... 4 28

18961 Northlands Development Company — In Northlands Tract No 1, map filed of record in the office of the Recorder of Alameda Co, lot 27, blk 3-2272 .... 4 28

BLOCK 2273.

18969 James Thompson—In Jose Domingo Tract, map filed of record in the office of the Recorder of Alameda Co, fractional lot 20, blk 2273.... 4 28

18969 James Thompson—In Jose Domingo Tract, map filed of record in the office of the Recorder of Alameda Co, fractional lot 21, blk 2273.. 1 45

BLOCK 2282.

18997 Alice Chittenden — Mortgagee's interest, in amended map of Sweeny Tract, map filed of record in the office of the Recorder of Alameda Co, lot 8, blk 2282.... 9 95

19001 Mark T Ashby—In Domingo Peralta Homestead, map filed of record in the office of the Recorder of Alameda Co, lot 1, blk 6-2282.... 3 81

19001 Mark T Ashby—In Domingo Peralta Homestead, map filed of record in the office of the Recorder of Alameda Co, lot 2, blk 6-2282.... 3 34

19001 Mark T Ashby—In Domingo Peralta Homestead, map filed of record in the office of the Recorder of Alameda Co, lot 3, blk 6-2282.... 3 33

19001 Mark T Ashby—In Domingo Peralta Homestead, map filed of record in the office of the Recorder of Alameda Co, lot 4, blk 6-2282.... 3 34

BLOCK 2283.

19004 B F Brunk—Mortgagee's interest, in William Schmidt Tract, map filed of record in the office of the Recorder of Alameda Co, lot 3, blk 1-2283, imps and poll tax year 1905 .... 4 50

BLOCK 2314.

19032 Henry Moar—In B L & T Improvement Assn Tract "B," map filed of record in the office of the Recorder of Alameda Co, lot 1, blk 56-2314 .... 1 92

19032 Henry Mohr—In B L & T Improvement Assn Tract "B," map filed of record in the office of the Recorder of Alameda Co, lot 2, blk 56-2314 .... 1 45

19032 Henry Mohr—In B L & T Improvement Assn Tract "B," map filed of record in the office of the Recorder of Alameda Co, lot 3, blk 56-2314 .... 1 44

19032 Henry Mohr—In B L & T Improvement Assn Tract "B," map filed of record in the office of the Recorder of Alameda Co, lot 4, blk 56-2314 .... 1 45

19032 Henry Mohr—In B L & T Improvement Assn Tract "B," map filed of record in the office of the Recorder of Alameda Co, lot 5, blk 56-2314 .... 1 44

19036 Ferdinand Schioh—In B L & T Improvement Assn Tract "B," map filed of record in the office of the Recorder of Alameda Co, lot 28, blk 56-2314 .... 1 92

19036 Ferdinand Schioh—In B L & T Improvement Assn Tract "B," map filed of record in the office of the Recorder of Alameda Co, lot 29, blk 56-2314 .... 1 92

19038 Henry Mohr—In B L & T Improvement Assn Tract "B," map filed of record in the office of the Recorder of Alameda Co, lot 32, blk 56-2314 .... 1 92

19038 Henry Mohr—In B L & T Improvement Assn Tract "B," map filed of record in the office of the Recorder of Alameda Co, lot 33, blk 56-2314 .... 1 92

BLOCK 2315.

19042 Augustus Passet—In B L & T Improvement Assn Tract "B," map filed of record in the office of the Recorder of Alameda Co, lots 6 and 8, blk 55-2315, and lot 7, blk 55-2315, imps and poll tax year 1905 .... 4 50

19043 Augustus Huillade — Mortgagee's interest, in B L & T Improvement Assn Tract "B," map filed of record in the office of the Recorder of Alameda Co, lots 6 to 8, blk 55-2315 .... 13 73

BLOCK 2317.

19078 Henry Mohr—In B L & T Improvement Assn Tract "B," map filed of record in the office of the Recorder of Alameda Co, that por lying w of tide ld survey of lots 25, 26, 27, blk 53-2317.... 1 45

19078 Henry Mohr—In B L & T Improvement Assn Tract "B," map filed of record in the office of the Recorder of Alameda Co, lot 28, blk 53-2317 98

19078 Henry Mohr—In B L & T Improvement Assn Tract "B," map filed of record in the office of the Recorder of Alameda Co, lot 29, blk 53-2317 97

19078 Henry Mohr—In B L & T Improvement Assn Tract "B," map filed of record in the office of the Recorder of Alameda Co, lot 30, blk 53-2317 97

19078 Henry Mohr—In B L & T Improvement Assn Tract "B," map filed of record in the office of the Recorder of Alameda Co, lot 31, blk 53-2317 98

19078 Henry Mohr—In B L & T Improvement Assn Tract "B," map filed of record in the office of the Recorder of Alameda Co, lot 32, blk 53-2317 97

19078 Henry Mohr—In B L & T Improvement Assn Tract "B," map filed of record in the office of the Recorder of Alameda Co, lot 33, blk 53-2317 97

19078 Henry Mohr—In B L & T Improvement Assn Tract "B," map filed of record in the office of the Recorder of Alameda Co, lot 34, blk 53-2317 97

BLOCK 2318.

19080 R Percy Wright—In B L & T Improvement Assn Tract "B," map filed of record in the office of the Recorder of Alameda Co, that por lying s of tide ld survey of lots 1 to 10, blk 52-2318.... 3 34

19081 Thomas Pringle — Mortgagee's interest, in B L & T Improvement Assn Tract "B," map filed of record in the office of the Recorder of Alameda Co, that por lying s of tide ld survey of lots 1 to 10, blk 52-2318.... 1 45

BLOCK 2319.

19087 Thomas Pringle — Mortgagee's interest, in B L & T Improvement Assn Tract "B," map filed of record in the office of the Recorder of Alameda Co, s 55 ft of lot 10, blk 51-2319.... 97

19088 R A Berry—In B L & T Improvement Assn Tract "B," map filed of record in the office of the Recorder of Alameda Co (that por not assessed to J T Tracy), lot 9, blk 51-2319 97

BLOCK 2320.

19090 R Percy Wright—In B L & T Improvement Assn Tract "B," map filed of record in the office of the Recorder of Alameda Co, entire blk 26-2320 .... 1 45

19091 Thomas Pringle — Mortgagee's interest, in B L & T Improvement Assn Tract "B," map filed of record in the office of the Recorder of Alameda Co, entire blk 26-2320 .... 1 45

BLOCK 2322.

19095 R Percy Wright—In B L & T Improvement Assn Tract "B," map filed of record in the office of the Recorder of Alameda Co, that por of lots 13 to 20 inc lying w of tide ld survey, por of lots 13 to 20 inc, blk 50-2322.... 3 81

19096 Thomas Pringle — Mortgagee's interest, in B L & T Improvement Assn Tract "F," map filed of record in the office of the Recorder of Alameda Co, that por of lots 13 to 20 inc lying w of tide ld survey, por lots 13 to 20 inc, blk 50-2322.... 1 45

BLOCK 2326.

19129 Henry Mohr—In B L & T Improvement Assn Tract "B," map filed of record in the office of the Recorder of Alameda Co, s 50 ft of lots 6 to 10, blk 46-2326 .... 3 33

19129 Henry Mohr—In B L & T Improvement Assn Tract "B," map filed of record in the office of the Recorder of Alameda Co, lot 11, blk 46-2326 .... 2 39

19129 Henry Mohr—In B L & T Improvement Assn Tract "B," map filed of record in the office of the Recorder of Alameda Co, lot 12, blk 46-2326 .... 1 92

19129 Henry Mohr—In B L & T Improvement Assn Tract "B," map filed of record in the office of the Recorder of Alameda Co, lot 13, blk 46-2326 .... 1 93

BLOCK 2327.

19138 Henry Mohr—In B L & T Improvement Assn Tract "B," map filed of record in the office of the Recorder of Alameda Co, lot 1, blk 45-2327 .... 1 92

19138 Henry Mohr—In B L & T Improvement Assn Tract "B," map filed of record in the office of the Recorder of Alameda Co, lot 2, blk 45-2327 .... 1 45

19138 Henry Mohr—In B L & T Improvement Assn Tract "B," map filed of record in the office of the Recorder of Alameda Co, lot 3, blk 45-2327 .... 1 44

19138 Henry Mohr—In B L & T Improvement Assn Tract "B," map filed of record in the office of the Recorder of Alameda Co, lot 4, blk 45-2327 .... 1 46

19138 Henry Mohr—In B L & T Improvement Assn Tract "B," map filed of record in the office of the Recorder of Alameda Co, lot 5, blk 45-2327 .... 1 44

19146 Henry Mohr—In B L & T Improvement Assn Tract "B," map filed of record in the office of the Recorder of Alameda Co, lot 23, blk 45-2327 .... 1 44

19146 Henry Mohr—In B L & T Improvement Assn Tract "B," map filed of record in the office of the Recorder of Alameda Co, lot 24, blk 45-2327 .... 1 45

19146 Henry Mohr—In B L & T Improvement Assn Tract "B," map filed of record in the office of the Recorder of Alameda Co, lot 26, blk 45-2327 .... 1 44

19146 Henry Mohr—In B L & T Improvement Assn Tract "B," map filed of record in the office of the Recorder of Alameda Co, lot 26, blk 45-2327 .... 1 45

19146 Henry Mohr—In B L & T Improvement Assn Tract "B," map filed of record in the office of the Recorder of Alameda Co, lot 27, blk 45-2327 .... 1 92

19146 Henry Mohr—In B L & T Improvement Assn Tract "B," map filed of record in the office of the Recorder of Alameda Co, lot 28, blk 45-2327 .... 1 92

19146 Henry Mohr—In B L & T Improvement Assn Tract "B," map filed of record in the office of the Recorder of Alameda Co, lot 29, blk 45-2327 .... 1 91

19146 Henry Mohr—In B L & T Improvement Assn Tract "B," map filed of record in the office of the Recorder of Alameda Co, lot 30, blk 45-2327 .... 1 92

19146 Henry Mohr—In B L & T Improvement Assn Tract "B," map filed of record in the office of the Recorder of Alameda Co, lot 31, blk 45-2327 .... 1 91

19146 Henry Mohr—In B L & T Improvement Assn Tract "B," map filed of record in the office of the Recorder of Alameda Co, lot 32, blk 45-2327 .... 1 92

19146 Henry Mohr—In B L & T Improvement Assn Tract "B," map filed of record in the office of the Recorder of Alameda Co, lot 33, blk 45-2327 .... 1 92

19146 Henry Mohr—In B L & T Improvement Assn Tract "B," map filed of record in the office of the Recorder of Alameda Co, lot 34, blk 45-2327 .... 1 92

BLOCK 2333.

19164 George T Wright—In B L & T Improvement Assn Tract "B," map filed of record in the office of the Recorder of Alameda Co, lot 18, blk 39-2333 94

19164 George T Wright—In B L & T Improvement Assn Tract "B," map filed of record in the office of the Recorder of Alameda Co, lot 19, blk 39-2333 94

19164 George T Wright—In B L & T Improvement Assn Tract "B," map filed of record in the office of the Recorder of Alameda Co, lot 20, blk 39-2333 94

19164 George T Wright—In B L & T Improvement Assn Tract "B," map filed of record in the office of the Recorder of Alameda Co, lot 21, blk 39-2333 94

19164 George T Wright—In B L & T Improvement Assn Tract "B," map filed of record in the office of the Recorder of Alameda Co, lot 22, blk 39-2333 94

19164 George T Wright—In B L & T Improvement Assn Tract "B," map filed of record in the office of the Recorder of Alameda Co, lot 23, blk 39-2333 94

19164 George T Wright—In B L & T Improvement Assn Tract "B," map filed of record in the office of the Recorder of Alameda Co, lot 24, blk 39-2333 94

19164 George T Wright—In B L & T Improvement Assn Tract "B," map filed of record in the office of the Recorder of Alameda Co, lot 25, blk 39-2333 95

19164 George T Wright—In B L & T Improvement Assn Tract "B," map filed of record in the office of the Recorder of Alameda Co, lot 26, blk 39-2333 94

19164 George T Wright—In B L & T Improvement Assn Tract "B," map filed of record in the office of the Recorder of Alameda Co, lot 27, blk 39-2333 .... 1 16

BLOCK 2335.

19188 Patrick J O'Keefe—In B L & T Improvement Assn Tract "B," map filed of record in the office of the Recorder of Alameda Co, lot 12, blk 37-2335 .... 1 46

BLOCK 2336.

19191 Joseph Jund—In B L & T Improvement Assn Tract "B," map filed of record in the office of the Recorder of Alameda Co, e 16 ft of lot 4, blk 36-2336.... 1 45

19191 Joseph Jund—In B L & T Improvement Assn Tract "B," map filed of record in the office of the Recorder of Alameda Co, lot 5, blk 36-2336 .... 1 92

19198 William Nicol—In B L & T Improvement Assn Tract "B," map filed of record in the office of the Recorder of Alameda Co, lot 29, blk 36-2336 .... 1 92

BLOCK 2337.

19206 A M Palmer—Mortgagee's interest, in B L & T Improvement Assn Tract "B," map filed of record in the office of the Recorder of Alameda Co, lot 9, blk 35-2337, and lot 10, blk 35-2337, and imps 8 06

19210 R Percy Wright—In B L & T Improvement Assn Tract "B," map filed of record in the office of the Recorder of Alameda Co, lots 18, 19, 20, blk 35-2337 .... 2 87

19211 Thomas Pringle — Mortgagee's interest, in B L & T Improvement Assn Tract "B," map filed of record in the office of the Recorder of Alameda Co, lots 18, 19, 20, blk 35-2337 .... 2 39

19214 D H Bruns—In B L & T Improvement Assn Tract "B," map filed of record in the office of the Recorder of Alameda Co, lot 25, blk 35-2337 .... 1 92

19214 D H Bruns—In B L & T Improvement Assn Tract "B," map filed of record in the office of the Recorder of Alameda Co, lot 26, blk 35-2337 .... 1 92

19214 D H Bruns—In B L & T Improvement Assn Tract "B," map filed of record in the office of the Recorder of Alameda Co, lot 27, blk 35-2337 .... 2 39

19218 Tillie Moran—In B L & T Improvement Assn Tract "B," map filed of record in the office of the Recorder of Alameda Co, w 13 6-12 ft of lot 3 and e 19 6-12 ft of lot 4, blk 35-2337, and imps.... 13 26

BLOCK 2340.

19247 Louis P Digier—In B L & T Improvement Assn Tract "B," map filed of record in the office of the Recorder of Alameda Co, lot 15, blk 32-2340 .... 1 45

19247 Louis P Digier—In B L & T Improvement Assn Tract "B," map filed of record in the office of the Recorder of Alameda Co, n ½ of lot 16, blk 32-2340 97

19247 Louis P Digier—In B L & T Improvement Assn Tract "B," map filed of record in the office of the Recorder of Alameda Co, lot 30, blk 32-2340 .... 2 86

BLOCK 2342.

19269 R Percy Wright—In B L & T Improvement Assn Tract "B," map filed of record in the office of the Recorder of Alameda Co, entire blk P-2342 .... 2 39

19270 Thomas Pringle — Mortgagee's interest, in B L & T Improvement Assn Tract "B," map filed of record in the office of the Recorder of Alameda Co, entire blk P-2342 .... 1 45

BLOCK 2343.

19271 R Percy Wright—In B L & T Improvement Assn Tract "B," map filed of record in the office of the Recorder of Alameda Co, entire blk Q-2343 .... 3 34

19272 Thomas Pringle — Mortgagee's interest, in B L & T Improvement Assn Tract "B," map filed of record in the office of the Recorder of Alameda Co, entire blk Q-2343 .... 1 45

BLOCK 2344.

19273 R Percy Wright—In B L & T Improvement Assn Tract "B," map filed of record in the office of the Recorder of Alameda Co, lots 1 to 7, blk 30-2344 .... 3 34

19274 Thomas Pringle — Mortgagee's interest, in B L & T Improvement Assn Tract "B," map filed of record in the office of the Recorder of Alameda Co, lots 1 to 7, blk 30-2344 .... 1 45

19276 William Cron, Jr—In B L & T Improvement Assn Tract "B," map filed of record in the office of the Recorder of Alameda Co, lot 16, blk 30-2344 97

19276 William Cron, Jr—In B L & T Improvement Assn Tract "B," map filed of record in the office of the Recorder of Alameda Co, lot 18, blk 30-2344 98

19276 William Cron, Jr—In B L & T Improvement Assn Tract "B," map filed of record in the office of the Recorder of Alameda Co, lot 20, blk 30-2344 97

19279 R Percy Wright—In B L & T Improvement Assn Tract "B," map filed of record in the office of the Recorder of Alameda Co, lots 34 to 50 inc, blk 30-2344.... 8 06

19280 Thomas Pringle — Mortgagee's interest, in B L & T Improvement Assn Tract "B," map filed of record in the office of the Recorder of Alameda Co, lots 34 to 50, blk 30-2344 .... 1 45

BLOCK 2345.

19281 Ella Conners—In B L & T Improvement Assn Tract "B," map filed of record in the office of the Recorder of Alameda Co, lot 1, blk 29-2345 .... 1 45

19282 A A Fink—In B L & T Improvement Assn Tract "B," map filed of record in the office of the Recorder of Alameda Co, lot 3, blk 29-2345 97

BLOCK 2346.

19311 H Hintman — Mortgagee's interest, in map of the I M Wentworth Boot & Shoe Co's Tract, map filed of record in the office of the Recorder of Alameda Co, lots 17, 18, blk 28-2346.... 11 84

19312 California Ink Company—In map of the I M Wentworth Boot & Shoe Co's Tract, map filed of record in the office of the Recorder of Alameda Co, lot 19, blk 28-2346 .... 1 45

19312 California Ink Company—In map of the I M Wentworth Boot & Shoe Co's Tract, map filed of record in the office of the Recorder of Alameda Co, lot 20, blk 28-2346 .... 1 45

19312 California Ink Company—In map of the I M Wentworth Boot & Shoe Co's Tract, map filed of record in the office of the Recorder of Alameda Co, lot 21, blk 28-2346 .... 1 92

19312 California Ink Company—In map of the I M Wentworth Boot & Shoe Co's Tract, map filed of record in the office of the Recorder of Alameda Co, lot 22, blk 28-2346 .... 1 91

19313 California Ink Company—In map of the I M Wentworth Boot & Shoe Co's Tract, map filed of record in the office of the Recorder of Alameda Co, lot 23, blk 28-2346 .... 1 92

19312 California Ink Company—In map of the I M Wentworth Boot & Shoe Co's Tract, map filed of record in the office of the Recorder of Alameda Co, lot 24, blk 28-2346 .... 1 91

19312 California Ink Company—In map of the I M Wentworth Boot & Shoe Co's Tract, map filed of record in the office of the Recorder of Alameda Co, lot 25, blk 28-2346 .... 1 92

19315 California Ink Company—In map of the I M Wentworth Boot & Shoe Co's Tract, map filed of record in the office of the Recorder of Alameda Co, lot 26, blk 28-2346 .... 19 87

19315 California Ink Company—In map of the I M Wentworth Boot & Shoe Co's Tract, map filed of record in the office of the Recorder of Alameda Co, lot 27, blk 28-2346 .... 1 45

19315 California Ink Company—In map of the I M Wentworth Boot & Shoe Co's Tract, map filed of record in the office of the Recorder of Alameda Co, lot 28, blk 28-2346 .... 1 44

19315 California Ink Company—In map of the I M Wentworth Boot & Shoe Co's Tract, map filed of record in the office of the Recorder of Alameda Co, lot 29, blk 28-2346 .... 1 45

19315 California Ink Company—In map of the I M Wentworth Boot & Shoe Co's Tract, map filed of record in the office of the Recorder of Alameda Co, lot 30, blk 28-2346 .... 1 44

19315 California Ink Company—In map of the I M Wentworth Boot & Shoe Co's Tract, map filed of record in the office of the Recorder of Alameda Co, lot 31, blk 28-2346 .... 1 45

19315 California Ink Company—In map of the I M Wentworth Boot & Shoe Co's Tract, map filed of record in the office of the Recorder of Alameda Co, lot 32, blk 28-2346 .... 1 45

19315 California Ink Company—In map of the I M Wentworth Boot & Shoe Co's Tract, map filed of record in the office of the Recorder of Alameda Co, lot 33, blk 28-2346 .... 1 45

19315 California Ink Company—In map of the I M Wentworth Boot & Shoe Co's Tract, map filed of record in the office of the Recorder of Alameda Co, lot 34, blk 28-2346 .... 1 45

19315 California Ink Company—In map of the I M Wentworth Boot & Shoe Co's Tract, map filed of record in the office of the Recorder of Alameda Co, lot 35, blk 28-2346 .... 1 45

19318 John M Owens—In map of the I M Wentworth Boot & Shoe Co's Tract, map filed of record in the office of the Recorder of Alameda Co, lot 44, blk 28-2346.... 1 45

BLOCK 2347.

19323 R A Berry—In map of the I M Wentworth Boot & Shoe Co's Tract, map filed of record in the office of the Recorder of Alameda Co, lot 12, blk 27-2347, and imps.... 4 28

BLOCK 2348.

19341 F B Wetherbee—Mortgagee's interest, in map of the I M Wentworth Boot & Shoe Co's Tract, map filed of record in the office of the Recorder of Alameda Co, lot 26, blk 26-2348.... 4 28

BLOCK 2349.

19343 Amelia Peters—In map of the I M Wentworth Boot & Shoe Co's Tract, map filed of record in the office of the Recorder of Alameda Co, lot 26 and s 10 ft of lot 27, blk 25-2349 .... 2 86

19343 Amelia Peters—Pers prop... 2 52

BLOCK 2351.

19361 Alexander Mann, Jr—In map of the I M Wentworth Boot & Shoe Co's Tract, map filed of record in the office of the Recorder of Alameda Co, lot 26, blk 23-2351.... 1 45

19361 Alexander Mann, Jr—In map of the I M Wentworth Boot & Shoe Co's Tract, map filed of record in the office of the Recorder of Alameda Co, lot 27, blk 23-2351.... 1 44

19361 Alexander Mann, Jr—In map of the I M Wentworth Boot & Shoe Co's Tract, map filed of record in the office of the Recorder of Alameda Co, lot 28, blk 23-2351.... 1 45

19368 Maria L Shimins—In map of the I M Wentworth Boot & Shoe Co's Tract, map filed of record in the office of the Recorder of Alameda Co, lots 5 to 14, blk 21-2153.... 14 20

19369 Michael Murphy — Mortgagee's interest, in map of the I M Wentworth Boot & Shoe Co's Tract, map filed of record in the office of the Recorder of Alameda Co, lots 5 to 14, blk 21-2153.... 5 70

BLOCK 2354.

19383 S F Green—In map of the I M Wentworth Boot & Shoe Co's Tract, map filed of record in the office of the Recorder of Alameda Co, lot 26, blk 20-2354 95

BLOCK 2359.

19401 Georgiana de Rohan Baranidis—In map of Home Park Tract, map filed of record in the office of the Recorder of Alameda Co, lot 16, blk 15-2359 94

19401 Georgiana de Rohan Baranidis—In map of Home Park Tract, map filed of record in the office of the Recorder of Alameda Co, lot 11, blk 15-2359 94

19401 Georgiana de Rohan Baranidis—In map of Home Park Tract, map filed of record in the office of the Recorder of Alameda Co, lot 12, blk 15-2359 94

19401 Georgiana de Rohan Baranidis—In map of Home Park Tract, map filed of record in the office of the Recorder of Alameda Co, lot 13, blk 15-2359 94

19401 Georgiana de Rohan Baranidis—In map of Home Park Tract, map filed of record in the office of the Recorder of Alameda Co, lot 14, blk 15-2359 .... 1 16

19401 Georgiana de Rohan Baranidis—In map of Home Park Tract, map filed of record in the office of the Recorder of Alameda Co, lot 5, blk 15-2359 .... 1 39

BLOCK 2360.

19403 Georgiana de Rohan Baranidis—In map of Home Park Tract, map filed of record in the office of the Recorder of Alameda Co, lot 18, blk 14-2360 94

19403 Georgiana de Rohan Baranidis—In map of Home Park Tract, map filed of record in the office of the Recorder of Alameda Co, lot 26, blk 11-2360 .... 1 16

19403 Georgiana de Rohan Baranidis—In map of Home Park Tract, map filed of record in the office of the Recorder of Alameda Co, lot 35, blk 11-2360 95

19405 Heta Stegman—In map of Home Park Tract, map filed of record in the office of the Recorder of Alameda Co, lot 27, blk 14-2360 .... 1 92

19405 Heta Stegman—In map of Home Park Tract, map filed of record in the office of the Recorder of Alameda Co, lot 28, blk 14-2360.... 1 45

19408 Georgiana de Rohan Baranidis—In map of Home Park Tract, map filed of record in the office of the Recorder of Alameda Co, lot 41, blk 11-2360 94

19408 Georgiana de Rohan Baranidis—In map of Home Park Tract, map filed of record in the office of the Recorder of Alameda Co, lot 42, blk 11-2360 94

19410 Georgiana de Rohan Baranidis—In map of Home Park Tract, map filed of record in the office of the Recorder of Alameda Co, lot 1, blk 11-2360 .... 1 17

BLOCK 2361.

19413 Georgiana de Rohan Baranidis—In map of Home Park Tract, map filed of record in the office of the Recorder of Alameda Co, lot 1, blk 13-2361 .... 1 16

19413 Georgiana de Rohan Baranidis—In map of Home Park Tract, map filed of record in the office of the Recorder of Alameda Co, lot 2, blk 13-2361 95

19417 Georgiana de Rohan Baranidis—In map of Home Park Tract, map filed of record in the office of the Recorder of Alameda Co, lot 12, blk 13-2361 95

19417 Georgiana de Rohan Baranidis—In map of Home Park Tract, map filed of record in the office of the Recorder of Alameda Co, lot 13, blk 13-2361 94

19420 Georgiana de Rohan Baranidis—In map of Home Park Tract, map filed of record in the office of the Recorder of Alameda Co, lot 33, blk 13-2361 94

19425 Georgiana de Rohan Baranidis—In map of Home Park Tract, map filed of record in the office of the Recorder of Alameda Co, lot 21, blk 13-2361 94

19426 Georgiana de Rohan Baranidis—In map of Home Park Tract, map filed of record in the office of the Recorder of Alameda Co, lot 22, blk 13-2361 95

19426 Georgiana de Rohan Baranidis—In map of Home Park Tract, map filed of record in the office of the Recorder of Alameda Co, lot 27, blk 13-2361 94

19426 Georgiana de Rohan Baranidis—In map of Home Park Tract, map filed of record in the office of the Recorder of Alameda Co, lot 23, blk 13-2361 .... 1 16

BLOCK 2363.

19448 R Percy Wright—In B L & T Improvement Assn Tract "B," map filed of record in the office of the Recorder of Alameda Co, entire blk 11-2363 .... 25 55

19449 Thomas Pringle — Mortgagee's interest, in B L and T Improvement Assn Tract "B," map filed of record in the office of the Recorder of Alameda Co, entire blk 11-2363.... 97

BLOCK 2364.

19450 R Percy Wright—In B L & T Improvement Assn Tract "B," map filed of record in the office of the Recorder of Alameda Co, entire blk R-2364 .... 2 87

19451 Thomas Pringle — Mortgagee's interest in B L & T Impt Assn Tract "B," map filed of record in the office of the Recorder of Alameda Co, entire blk R-2364.... 3 34

BLOCK 2365.

19452 R Percy Wright—In B L & T Impt Assn Tract "B," map filed of record in the office of the Recorder of Alameda Co, entire blk U-2365 .... 2 39

19453 Thomas Pringle — Mortgagee's interest, in B L & T Impt Assn Tract "B," map filed of record in the office of the Recorder of Alameda Co, entire blk U-2365.... 97

BLOCK 2380.

19455 R Percy Wright—In B L & T Impt Assn Tract "B," map filed of record in the office of the Recorder of Alameda Co, lots 20 to 38 in blk S-2380.... 97

19456 Thomas Pringle — Mortgagee's interest, in B L & T Impt Assn Tract "B," map filed of record in the office of the Recorder of Alameda Co, lots 20 to 38 inc, blk S-2380 .... 1 46

BLOCK 2381.

19457 R Percy Wright—In B L & T Impt Assn Tract "B," map filed of record in the office of the Recorder of Alameda Co, tract of land bounded N by ld W M Haywood (Trustee), E by Second st, S by Durant st, W by First st, por blk 10-2381 .... 1 93

19458 Thomas Pringle — Mortgagee's interest, in B L & T Impt Assn Tract "B," map filed of record in the office of the Recorder of Alameda Co, tract of land bounded N by ld W M Haywood (Trustee), E by Second st, S by Durant st, W by First st, por blk 10-2381.... 3 39

BLOCK 2383.

19469 Georgiana de Rohan Baranidis—In map of the I M Wentworth Boot & Shoe Co's Tract, map filed of record in the office of the Recorder of Alameda Co, lots 16 to 21 and lots 26, 27 and fractional por of lots 28 to 35, blk 8-2383.... 3 15

19473 Charles A Merkle—In map of the I M Wentworth Boot & Shoe Co's Tract, map filed of record in the office of the Recorder of Alameda Co, lots 14, 15, blk 8-2383.. 1 46

BLOCK 2411.

19547—J G Iverson — Mortgagee's interest, in Christiania Tract, map filed of record in the office of the Recorder of Alameda Co, lots 5, 6, blk D-2411 .... 1 46

BLOCK 2412.

19572 S G Nye—In Christiania Tract, map filed of record in the office of the Recorder of Alameda Co, lot 40, blk C-2412 97

19572 S G Nye—In Christiania Tract, map filed of record in the office of the Recorder of Alameda Co, lot 41, blk C-2412 97

19573 S G Nye—In Christiania Tract, map filed of record in the office of the Recorder of Alameda Co, lot 42, blk C-2412 97

19572 S G Nye—In Christiania Tract, map filed of record in the office of the Recorder of Alameda Co, lot 43, blk C-2412 97

19572 S G Nye—In Christiania Tract, map filed of record in the office of the Recorder of Alameda Co, lot 44, blk C-2412.... 98

BLOCK 2413.

19575 A J Manning—In Everding Tract, map filed of record in the office of the Recorder of Alameda Co, lot 37, blk 2413 and imps 5 58

19585 S C Legroux—In Christiania Tract, map filed of record in the office of the Recorder of Alameda Co, lot 22, blk B-2413 1 45

19585 S C Legroux—In Christiania Tract, map filed of record in the office of the Recorder of Alameda Co, lot 23, blk B-2413 .... 1 44

19603 Philles Griffin—In Christiania Tract, map filed of record in the office of the Recorder of Alameda Co, lot 48, blk B-2413.... 1 45

19603 Philles Griffin—In Christiania Tract, map filed of record in the office of the Recorder of Alameda Co, lot 49, blk B-2413.... 1 44

BLOCK 2415.

19622 Joseph Cayere — In Domingo Peralta Homestead, map filed of record in the office of the Recorder of Alameda Co, lots 3, 4, 5, blk 2415.... 3 34

19622 Joseph Cayere — In Domingo Peralta Homestead, map filed of record in the office of the Recorder of Alameda Co, lots 180, 181, 182, blk 2415.... 3 34

19626 A Kimmerle — In Domingo Peralta Homestead, map filed of record in the office of the Recorder of Alameda Co, tract of land bounded N by Hopkins st, E by right of way of Santa Fe Ry, S by Rose st and S W l of Domingo Peralta Homestead, W by said l of said Homestead, containing about 1 95 acres 38 30

BLOCK 2425.

19629 Annie Jacobson—In Winfield Place, map filed of record in the office of the Recorder of Alameda Co, lots 8, 9, 10, 11, 1, 2, 5, 12, 14, 20, 22, blk 2425.... 11 37

19630 H G Platt—In Winfield Place, mortgagee's interest, map filed of record in the office of the Recorder of Alameda Co, lots 8 to 11 inc and lots 1, 2, 5, 12, 14, 20, 22, blk 2425 .... 11 84

BLOCK 2427.

19663 H M Waterbury—In Peralta Park—Map filed of record in the office of the Recorder of Alameda Co, lot 6, blk C-2427 .... 2 38

19668 Alex White—Peralta Park, map filed of record in the office of the Recorder of Alameda Co, lot 9, blk C-2427 and imps.... 8 05

19670 William Strachan—In Peralta Park, map filed of record in the office of the Recorder of Alameda Co, lot 10, blk C-2427 and imps.... 1 46

19684 A C Crocker—In Peralta Park, map filed of record in the office of the Recorder of Alameda Co, lot 25, blk C-2427, and imps.... 10 21

BLOCK 2431.

19748 C B Mills—In Waverly Place, map filed of record in the office of the Recorder of Alameda Co, lot 27, blk A-2431 .... 1 92

BLOCK 2434.

19749 H W Taylor—In Map of Peralta Park, Southern Annex, map filed of record in the office of the Recorder of Alameda Co, lot 33, blk 2434 .... 1 83

19749 H W Taylor—In Map of Peralta Park, Southern Annex, map filed of record in the office of the Recorder of Alameda Co, lot 34, blk 2434.... 1 83

19750 C M K Oakland—In Map of Peralta Park, Southern Annex, map filed of record in the office of the Recorder of Alameda Co, lot 31, blk 2434 .... 3 34

BLOCK 2435.

19762 D A Macdonald—In Peralta Park, map filed of record in the office of the Recorder of Alameda Co, W 77 8-100 ft of lot 16, blk 2435, imps and pers prop.... 3 52

BLOCK 2438.

19776 H Willegass—In Domingo Peralta Homestead, map filed of record in the office of the Recorder of Alameda Co, tract of land bounded N by Hopkins st, E S and W by San F Chemical Company, por lot 9, blk 2438, and imps 2 71

BLOCK 2444.

19790 Mary A Alvarez—Mortgagee's interest, in Livinston Tract, map filed of record in the office of the Recorder of Alameda Co, lot 34, blk B-2444 and imps.... 2 87

BLOCK 2446.

19802 Maria Hall—In Kellersberger's Plot No 89, map filed of record in the office of the Recorder of Alameda Co, pce of ld in ne cor of plot 89, lying N and E of Cordonices creek, containing about 1 50-100 acres, blk 2446.... 34 18

BLOCK 2447.

19814 Lucretia C Beardin—Levie-

ton Tract, map filed of record in the office of the Recorder of Alameda Co, lot 15, blk A-2447 ... 7 59

19815 J J and E T O'Connor—In Leviston Tract, map filed of record in the office of the Recorder of Alameda Co, lot 16, blk A-2447 ... 4 47

19815 J J and E T O'Connor—In Leviston Tract, map filed of record in the office of the Recorder of Alameda Co, lot 17 blk A-2447 ... 4 03

BLOCK 2449.

19845 Maria Hall—In Plot 89, map filed of record in the office of the Recorder of Alameda Co, an undivided 1-3 interest in that por of plot 89 lying N of S boundary line of plot 88, por blk 2449 ... 7 12

19850 Ernestine Wullenberg — In Berkeley Villa Association, map filed of record in the office of the Recorder of Alameda Co, pce of ld beg at a point on the W l of Louisa st 151 ft N from Gilman st, th N 112 12-100 ft, W 72 50-100 ft, S 139 ft, E 67 5-100 ft to beg, por lots 5 and 8, blk 16-2449 and imps ... 16 10

BLOCK 2450.

19856 John T Maybey—In Berryman Tract, map filed of record in the office of the Recorder of Alameda Co, lot 10, blk 6-15-2450 ... 5 23

19867 James A Pinkerton — In Berryman Tract, map filed of record in the office of the Recorder of Alameda Co, W 60 ft of lots 1-2 and S 35 ft of W 60 ft of lot 3, blk 6-15-2450, imps and pers prop ... 2 52

19874 Florence Schroeffer—In Berkeley Villa Assn, map filed of record in the office of the Recorder of Alameda Co, lot 8 and N 10 ft of lot 5, blk 6-15-2450 and imps.. 5 23

19874 Florence Schroeffer — Pers prop ... 3 52

19937 Louisa O'Toole — In Berryman Tract, map filed of record in the office of the Recorder of Alameda Co, lot 10, blk 3-12-2456 ... 2 26

19937 Louisa O'Toole — In Berryman Tract, map filed of record in the office of the Recorder of Alameda Co, S 30 ft of lot 11, blk 3-12-2456 ... 1 83

BLOCK 2457.

19962 George S Wood—In Berryman Tract, map filed of record in the office of the Recorder of Alameda Co pce of ld beg at a point on the W line of Walnut st 240 ft N from N line of Rose st, th W 142 8-12 ft, S 52 ft, E 142 8-12 ft to W line of Walnut st, th N 52 ft to beg, lot 25 and por lot 26, blk 12-21-2457, and imps.. 23 65

19964 Hannah L Severio—In Berryman Tract, map filed of record in the office of the Recorder of Alameda Co, pce of land beg at the nw cor of Walnut and Rose st, th N 120 ft, W 50 feet, S 120 ft to N line of Rose st, th E 50 ft to beg, por lots 28, 29, 30, blk 12-21-2457, imps and pers prop ... 4 53

BLOCK 2458

19973 Sarah A Cochran—In Berkeley Villa Assn, map filed of record in the office of the Recorder of Alameda Co, lot 8, blk 22-2458, and imps ... 42 08

BLOCK 2460.

20016 Jane Cumbenpatch—In Berryman Tract, map filed of record in the office of the Recorder of Alameda Co, lot 13, blk 1-10-2460 ... 1 28

20023 S S Quackenbush—In Berryman Tract, map filed of record in the office of the Recorder of Alameda Co, lot 9, blk 1-10-2460, imps, pers prop and poll tax for year 1905 ... 6 52

20024 F M Tracy — Mortgagee's interest, in Berryman Tract, map filed of record in the office of the Recorder of Alameda Co, lot 9, blk 1-10-2460 and imps ... 11 73

20025 M E Perry—Mortgagee's interest in Berryman Tract, map filed of record in the office of the Recorder of Alameda Co, lot 9, blk 1-10-2460 and imps ... 16 62

BLOCK 2462.

20065 Mrs Paxton Wright — In Hopkins Terrace, map filed of record in the office of the Recorder of Alameda Co, lot 4 and N 5 ft of lot 3, blk A-2462 ... 12 79

20066 Frank M Scoonover — In Hopkins Terrace, map filed of record in the office of the Recorder of Alameda Co, lot 5, blk A-2462, imps and pers prop ... 2 52

BLOCK 2463.

20087 H A de W Wood—In Hopkins Terrace, map filed of record in the office of the Recorder of Alameda Co, lot 7, blk F-2463 ... 5 23

20092 Margaret James—In Hopkins Terrace, Map No 2, map filed of record in the office of the Recorder of Alameda Co, lot 1, blk F-2463 ... 7 59

20103 R S Hawley—In Hopkins Terrace, Map No 2, map filed of record in the office of the Recorder of Alameda Co, E 40 ft of W 80 ft of lots 15, 16, blk F-2463 ... 2 39

20111 Olive Early — In Hopkins Terrace, map filed of record in the office of the Recorder of Alameda Co, lot 2, blk B-2464 ... 7 59

20117 J G January—In Hopkins Terrace, map filed of record in the office of the Recorder of Alameda Co, lot 21, blk B-2464 ... 8 15

BLOCK 2465.

20147 Mary E Higar—In Hopkins Terrace, Map No 2, map filed of record in the office of the Recorder of Alameda Co, lot 13, blk C-2465 2 39

20154 Ella Corbett — Mortgagee's interest, in Hopkins Terrace, Map No 2, map filed of record in the office of the Recorder of Alameda Co, lot 12 and S 3 6-12 ft of lot 11, blk C-2465 ... 1 39

20163 W G Needham—In Hopkins Terrace, Map No 2, map filed of record in the office of the Recorder of Alameda Co, E 10 ft of lot 1, blk D-2466 ... 97

20165 Linnie J Offield—In Hopkins Terrace, Map No 2, map filed of record in the office of the Recorder of Alameda Co, lot 5, blk D-2466 ... 2 87

BLOCK 2474.

20204 Johannes Reimers — In Amended Map Hopkins Terrace No 4, map filed of record in the office of the Recorder of Alameda Co, lots 2, 3, 4, blk 5-2474 ... 12 79

IN TIDE LANDS.

20221 Amanda C Crooks—In Tide Lands, that por lying within the limits of new town line of Berkeley, Section 16, Twp 1-S, Range 4 w, lots 13, 14 ... 8 06

20234 Southern Pacific Railroad Company — Steam railroad track beginning on Second st at its intersection with N l of University av, running th N along and on Second st a distance of about 5115 ft; also, side-track or switch beginning at a point on Second st between University av and Delaware st and running th W about 500 ft; also, commencing on main line or right of way on Third st bet University av and Delaware st, running th W 800 ft, crossing Second st and continuing W to the wharf of the W Berkeley Lumber Co on the Bay of S F; also, beginning on Second at N of Delaware st, th running E from Second st to Third st, connecting with main line, a distance of about 750 ft ... 58 15

IN EMERYVILLE.

BLOCK 613.

[illegible] T L Ward—Mortgagee's interest, in Map No 2 of Watts Tract, map filed of record in the office of the Recorder of Alameda Co, sub A and B, lot 6, blk 803-613 ... 91

21030 John Lohman—In Map No 2 Watts Tract, map filed of record in the office of the Recorder of Alameda Co, sub E, lot 6, blk 803-613 .. 3 77

21032 Jacob Mueller—In Map No 2, Watts Tract, map filed of record in the office of the Recorder of Alameda Co (por N of city line), sub D of lot 7, blk 803-613 ... 2 54

21032 Jacob Mueller—In Map No 2, Watts Tract, map filed of record in the office of the Recorder of Alameda Co (por N of city line), sub C, lot 7, blk 803-613 and imps 6 63

BLOCK 617.

21045 C Geff—In Part of Plot 6, Prop of J S Emery, map filed of record in the office of the Recorder of Alameda Co, pce of ld beg at a pt e l of Holden st, 175 ft s fm Park ave, th s 25 ft by 125 ft e, por blk 18-617 ... 2 54

21060 A Lebeke—Mortgagee's interest in Part of Plot 6, Prop of J S Emery, map filed of record in the office of the Recorder of Alameda Co, E ½ of lot 20, blk 27-6.7 ... 7 03

BLOCK 618.

21073 Lillie B Emery—In Part of of Plot 6, Prop of J S Emery, map filed of record in the office of the Recorder of Alameda Co, lots 24 and 25, blk 3-618 and imps ... 51 89

21074 Land and Development Co of San Francisco (a corporation)—In Part of Plot 6, Prop of J S Emery, map filed of record in the office of the Recorder of Alameda Co, pce of ld beg at a point on the W l of San Pablo av 62½ ft S fm Park av, th S 132 6-12 ft, W 135 ft, N 70 ft, E 15 ft, N 62 6-12 ft, E 120 ft to beg, por blk 3-618 and imps; also pce of ld beg at the sw cor of Park av and Emery st, th S 125 ft by 135 ft, por blk 6-618 and imps ... 35 17

BLOCK 952.

21098 Benjamin Courant—In Kimball Tract, map filed of record in the office of the Recorder of Alameda Co, por W of E bdy l of Emeryville of lot 34, blk 952 ... 91

BLOCK 1027.

21159½ Amelia S Emery—In part of Plot 6, Prop of J S Emery, map filed of record in the office of the Recorder of Alameda Co, pce of ld beg at the nw cor of Park av and San Pablo av, th N 362 3-12 ft, W 590 ft, S 233 10-12 ft, E 60 ft, S 125 ft, E 530 ft to beg, por blk 1027 and imps ... 164 17

21160 P G Lynch—In Part of Plot 6, Prop of J S Emery, map filed of record in the office of the Recorder of Alameda Co, pce of ld beg at the ne cor of Park av and Watts st, th E 60 ft by 125 ft N, por blk 1027 and imps .. 27 43

21160 P G Lynch—Pers prop ... 5 72

BLOCK 1029

21162 Land and Development Co of San Francisco (a corporation)—In Part of Plot 6, Prop of J S Emery, map filed of record in the office of the Recorder of Alameda Co, pce of ld beg at a point on the E l of Harlan st 325 ft N fm Park av, th E 130 ft, by S 120 ft, por blk 10-1029 and imps ... 9 64

21164 Land and Development Co of San Francisco (a corporation)—In Part of Plot 6, Prop of J S Emery, map filed of record in the office of the Recorder Alameda Co, pce of land beg at a pt on the E l of Harlan St 275 ft N fm ark ave, th N 50 ft by 130 ft E, por blk 10-1029 ... 2 40

21164 Land and Development Co of San Francisco (a corporation)—In Part of Plot 6, Prop of J S Emery, map filed of record in the office of the Recorder of Alameda Co, pce of ld beg at the ne cor of Park av and Harlan st, th E 69 ft by 125 ft N, por of blk 10-1029 ... 5 65

21165 Matthew G Emery—In Part of Plot 6, Prop of J S Emery, map filed of record in the office of the Recorder of Alameda Co, pce of ld beg at a point on the E l of Harlan st 125 ft N fm Park av, th N 150 ft, E 130 ft S 333 ft, w 60 ft to beg, por blk 10-1029 ... 18 96

21166 Katie Bojanns—In Part of Plot 6 Prop of J S Emery, map filed of record in the office of the Recorder of Alameda Co, pce of ld beg at point on the N l of Park av 60 ft E fm Harlan st, th E 50 ft by 125 ft N, por blk 10-1029 and imps ... 1 32

21171 Land and Development Co of San Francisco (a corporation)—In Part of Plot 6, Prop of J S Emery, map filed of record in the office of the Recorder of Alameda Co, pce of ld beg at a pt on the W line of Harlan st, 325 ft n fm Park ave, th n 117 ft, W 720 ft, S 103.25 ft, E 270 ft to beg, por blk 13-1030 ... 5 07

21173 Land and Development Co of San Francisco (a corporation)—In Part of Plot 6, Prop of J S Emery, map filed of record in the office of the Recorder of Alameda Co, pce of ld beg at a point on the W l of Harlan st 225 ft N fm Park av, th N 25 ft by 135 ft, w por blk 13-1030 ... 1 46

BLOCK 1031.

21180 Land and Development Co of San Francisco (a corporation)—In Part of Plot 6, Prop of J S Emery, map filed of record in the office of the Recorder of Alameda Co, pce of ld beg at a point on the W l of Haven st 325 ft N fm Park av, th N 100 5-12 ft, W 250 ft, S 87 10-12 ft, E 250 ft to beg, por blk 16-1031 ... 3 94

21182 Land and Development Co of San Francisco (a corporation)—In Part of Plot 6, Prop of J S Emery, map filed of record in the office of the Recorder of Alameda Co, pce of ld beg at the nw cor of Park av and Haven st, th W 25 ft by 125 ft N, por of blk 16-1031 and imps; also In Part of Plot 6, Prop of J S Emery, map filed of record in the office of the Recorder of Alameda Co, pce of ld beg at a point on the N l of Park av 100 ft E fm Hollis st, th E 25 ft by 125 ft N, por blk 16-1031 and imps ... 89

BLOCK 1032.

21188 Land and Development Co of San Francisco (a corporation)—In Part of Plot 6, Prop of J S Emery, map filed of record in the office of the Recorder of Alameda Co, pce of ld beg at a point on the E l of Holden st 360 ft N fm Park av, th E 133 ft, N 35 ft, W 270 ft, S 40 ft to beg, por blk 19-1032; also In Part of Plot 6, Prop of J S Emery, map filed of record in the office of the Recorder of Alameda Co, pce of ld beg at a point on the E l of Holden st at 100 ft N fm Park av, th E 103 ft, N 25 ft, E 30 ft, N 100 ft, W 133 ft, S 125 ft to beg, por blk 19-1032 ... 7 55

21194 J H Breed—Mortgagee's interest, In Part of Plot 6, Prop of J S Emery, map filed of record in the office of the Recorder of Alameda Co, lot 12 and N 14 ft of lot 13, blk 19-1032 ... 20 08

21197 Land and Development Co of San Francisco (a corporation)—In Part of Plot 6, Prop of J S Emery, map filed of record in the office of the Recorder of Alameda Co, lot 14, blk 19-1032, and imps.. 4 68

21202 Land and Development Co of San Francisco (a corporation)—In Part of Plot 6, Prop of J S Emery, map filed of record in the office of the Recorder of Alameda Co, pce of ld beg at the ne cor of Park av and Holton st, th E 266 ft, N 395 ft, W 135 ft, S to pt 125 ft N fm Park av, th W 133 ft, S 125 feet to beg, por blk 22-1033 13 26

21205 Land and Development Co of San Francisco (a corporation)—In Part of Plot 6, Prop of J S Emery, map filed of record in the office of the Recorder of Alameda Co, pce of ld beg at a point on the E l of Horton st 275 ft N fm Park av, th N 50 ft by 133 ft, por blk 22-1033 ... 2 41

BLOCK 1034.

21213 Land and Development Co of San Francisco (a corporation)—In Part of Plot 6, Prop of J S Emery, map filed in the office of the Recorder of Alameda Co, pce of ld beg at a point on the W l of Horton 275 ft N fm Park av, th W 133 ft, N 100 ft, E 133 ft, S 125 ft to beg, por blk 25-1034 ... 2 98

21228 A G Burnett—In Plots 7 and 39, map filed of record in the office of the Recorder of Alameda Co, pce of ld beg at a point on the W l of right of way of N Ry Co 257 ft N fm N l of Plot 6, N on said right of way 256 6-12 ft, W 395 7-12 ft, S 223 ft, W 27 ft, S 34 ft, E 414 3-12 ft to beg, por blk 1037 contg 2 acres and imps 14 21

BLOCK 1083.

21289 Emelia M Emery—In por of Plot 6, map filed of record in the office of the Recorder of Alameda Co, triangular pce of ld bd N and W by Adeline st, S and E by Plot 92, por blk 4-1083 .. 2 14

BLOCK 1174.

21311 C W Chappell—In Coggshall Tract, East of San Pablo Avenue (Original Sub), map filed of record in the office of the Recorder of Alameda Co, lot 11, blk 1174 and imps ... 1 26

21325 C R Van Low—In Coggshall Tract, East of San Pablo Avenue, map filed of record in the office of the Recorder of Alameda Co, lot 40, blk 1174, imps and pers prop ... 2 24

21335 Sarah A Tucker—In Coggshall Tract, East of San Pablo Avenue, map filed of record in the office of the Recorder of Alameda Co, pce of ld beg at a point on the S l of Auburn av or 47th st 1063 24-100 ft E fm San Pablo av, th E 34 65-100 ft, S 45 78-100 ft, W 2 ft, S 75 79-100 ft, W 32 65-100 ft N to beg, por of lot 28, blk 1174, and imps ... 14 36

BLOCK 1175.

21346 Albert G Burnett—In Coggshall Tract, East of San Pablo Avenue, map filed of record in the office of the Recorder of Alameda Co, pce of ld beg at a point on the N l of Auburn av 776 23-100 ft E fm San Pablo av, th E 50 ft, N 188 28-100 ft, W 50 ft, S 195 ft to beg, por lot 5, blk 1175 ... 3 55

21349 J A Ferguson—In Coggshall Tract, East of San Pablo Avenue, map filed of record in the office of the Recorder of Alameda Co, pce of ld beg at a point on the N l of Auburn av 726 2-12 ft E fm San Pablo av, th E 50 ft by 195 ft N, por blk 1175, also, 1 ft marked reserved on north end of above lot, por blk 1175 and imps ... 7 03

21366 Unknown Owners—In Sub of Lot 4 Coggshall Tract, map filed of record in the office of the Recorder of Alameda Co pce of ld beg at the se cor of Lulu av and Salem st, th S 1 ft by 402 2-12 ft e, por blk 1176 ... 1 32

21367 Albert G Burnett—In Map of Parsons Golden Gate Tract, map filed of record in the office of the Recorder of Alameda Co, pce of ld bd N and E by Temescal creek, S by Plot 38, W by Gaskills Addition to Parsons Golden Gate Tract, por blk 1175 ... 3 16

BLOCK 1177.

21388 B R Taylor—In Coggsshall Tract, East of San Pablo Avenue, map filed of record in the office of the Recorder of Alameda Co, lots 61, 62 and 63, blk 1177 ... 39 24

BLOCK 1184.

21430 Albert Currlin—In San Pablo Ave Villa Tract (Revised Map), map filed of record in the office of the Recorder of Alameda Co, lots 33 and 34, blk 6-1184 .. 7 03

21438 Emma Smith In San Pablo Ave Villa Tract (Revised Map), map filed of record in the office of the Recorder of Alameda Co, lot 38, blk 6-1184 and imps ... 5 83

21438 Emma Smith—In San Pablo Ave Villa Tract (Revised Map), map filed of record in the office of the Recorder of Alameda Co, lot 39, blk 6-1184 ... 1 27

21438 Emma Smith—In San Pablo Ave Villa Tract (Revised Map) map filed of record in the office of the Recorder of Alameda Co, lot 37, blk 6-1184 ... 2 01

BLOCK 1312.

21440 C S Engle—In San Pablo Ave Villa Tract (Revised Map) map filed of record in the office of the Recorder of Alameda Co, lot 9, blk 1312 ... 4 17

21446 Wm Kehres — Mortgagee's interest In San Pablo Ave Villa Tract (Revised Map) map filed of record in the office of the Recorder of Alameda Co, lots 23 and 24, blk 1312 ... 6 21

21451 Dora M Clifford—In San Pablo Ave Villa Tract (Revised Map), map filed of record in the office of the Recorder of Alameda Co, S 29 ft of lot 13, blk 4-1312 .. 3 78

21451 Dora M Clifford—In San Pablo Ave Villa Tract, map filed of record in the office of the Recorder of Alameda Co, lot 14, blk 4-1312 ... 3 77

BLOCK 1316.

21475 Isabella A Beaudry and G Peladeau—In Beaudry & Paladeau Tract, map filed of record in the office of the Recorder of Alameda Co, lots 1 to 7, blk 33-1316 ... 9 64

BLOCK 1321.

21496 Western Carbonic Acid Gas Co—In Beaudry & Peladeau Tract, map filed of record in the office of the Recorder of Alameda Co, lots 1 to 8 inc, blk 38-1321 and imps .. 3 77

21496 Western Carbonic Acid Gas Co—Pers prop ... 17 90

BLOCK 1322.

21498 Western Carbonic Acid Gas Co—In Beaudry & Peladeau Tract, map filed of record in the office of the Recorder of Alameda Co, lots 1 to 8 inc, blk 39-1322 and lot 13, blk 1322, and imps ... 3 77

BLOCK 1331.

21536 Pauline Stockman et al—In Beaudry & Peladeau Tract, map filed of record in the office of the Recorder of Alameda Co, lot 20, blk 21-1331 ... 2 42

21538 P J Keane et al—In Beaudry & Peladeau Tract, map filed of record in the office of the Recorder of Alameda Co, lots 22 and 23, blk 21-1331 ... 9 07

BLOCK 1470.

21543 F Cames — In Landregan Tract, map filed of record in the office of the Recorder of Alameda Co, lot 2, blk 10-1470 ... 2 14

BLOCK 1471.

21552 Tillie R Spear—In Landregan Tract, map filed of record in the office of the Recorder of Alameda Co, lot 5, blk 3-1471 ... 2 95

BLOCK 1472.

21563 John Scannell—In Map of Klinkerville Tract, map filed of record in the office of the Recorder of Alameda Co, lots 1 and 2, blk F-1472, and imps ... 2 94

21566 W L Rockwell—In Map of Klinkerville Tract, map filed of record in the office of the Recorder of Alameda Co, lot 3 blk F-1472 ... 2 03

21567 W L Rockwell—In Map of Klinknerville Tract, map filed of record in the office of the Recorder of Alameda Co, lots 4 and 5, blk F-1472 3 55

BLOCK 1476.

21592 J and H Abrahamson—In Beaudry & Peladeau Tract, map filed of record in the office of the Recorder of Alameda Co, lots 1 to 10 inc, blk 5-1476 ... 26 60

BLOCK 1483.

21621 San Francisco Savings Union—In Landregan Tract, map filed of record in the office of the Recorder of Alameda Co, lot 2, blk 9-1483 ... 2 54

21625 Hattie A Hunter—In Landregan Tract, Map filed of record in the office of the Recorder of Alameda Co, lot 7, blk 9-1483 ... 2 54

BLOCK 1487.

21649 Gabriel Bove—In Map of Klinknerville Tract, map filed of record in the office of the Recorder of Alameda Co, lot 6, blk 1-1487 ... 2 94

21656 Continental Building and Loan Assn—Mortgagee's interest In Map of Klinkerville Tract, map filed of record in the office of the Recorder of Alameda Co, lot 8, blk I-1487 ... 15 59

BLOCK 1488.

21676 Gabriel Bove—In Map of Klinknerville Tract, map filed of record in the office of the Recorder of Alameda Co, lot 17, blk 1-1488 ... 2 54

BLOCK 1496.

21696 C A Klinkner, E Higgins, G H Collins and A J Snyder—Pce of ld beg at sw cor of E l of Town of Emeryville and Snyder av, th S 1 ft by 2240 ft W to right of way of Northern Railway, blk 1496 ... 2 51

BLOCK 1497.

21701 W L Rockwell—In Map of Klinknerville Tract, map filed of record in the office of the Recorder of Alameda Co, lot 6, blk L-1497 ... 1 65

BLOCK 1499.

21705 Joseph G Deming—In Landregan Tract, map filed of record in the office of the Recorder of Alameda Co, lot 2, blk 6-1499 ... 1 27

BLOCK 1508.

21746 J P Rohrback—Mortgagee's interest In Maxwell Tract, map filed of record in the office of the Recorder of Alameda Co lot 45, blk 1508 10 29

BLOCK 1511.

21772 Byron W Alden—In Maxwell Tract, map filed of record in the office of the Recorder of Alameda Co, lots 73 and 89, blk 1510 and imps ... 4 59

21772 Byron W Alden—Pers prop 2 24

IN TIDE LANDS.

21824 Amanda C Crooks—In Tide Lands, map filed of record in the office of the Recorder of Alameda Co, por lying S of S l of Berkeley of lot 13 in Sec 16, T 1 S R 4 W ... 10 29

21824 Amanda C Crooks—In Tide Lands—Map filed of record in the office of the Recorder of Alameda Co, lot 14 in Sec 16, T 1 S R 4 W ... 10 29

HAYWARDS.

B.

22044 J S Bettancourt—Tract of land bounded N by ld of Rose, E by ld of Oswald, S by ld of Silva, W by ld of Jackson, poll tax 1905 ... 4 50

22048 Estate of John Booken—E por of lot 19 and W 210 ft of lots 20 to 24, blk 31, and imps ... 45 86

22061 Calvin M Buck—Tract of land bounded N by ld of Jorggensen, E by ld of Buck, S by ld of Lawrence, W by "B" st, por blk 33, imps, pers prop and poll tax ... 11 31

22072 Clara B Brunner and Elizabeth Andrew—W 20 ft of lots 1, 2 and 3, W 50 ft of lot 4 and E 50 ft of lots 25 to 28 inc, blk 34, imps and pers prop ... 2 77

22075 John Bure—Pce of ld beg at a point on the sw l of Watkins st 160 ft se fm intersection with S l of Dean st, th sw 140 6-10 ft by 30 ft se and imps ... 7 52

22076 Julie Brulon—Pce of ld beg at a point on the se l of B st at its intersection with ne bdy l of ld of D S Smaily, said pt sw 1578 1-10 ft fm intersection Kelly av and B st, th ne 168 8-10 ft pt on ne bdy D S Smalley ld, nw 784 15-100 ft to beg, 3 40-100 acres and imps ... 8 41

22085 J Brown—In Meek Town Tract, map filed of record in the office of the Recorder of Alameda Co, lot 10, blk 103 ... 4 82

C.

22088 Methodist Episcopal Church (trustees of)—Lots 9 and 10, blk 36, and imps ... 11 31

22094 O Chrisholm—Tract of ld bounded n by ld of Russell, e by ld of Suburban Electric Light Co, s by ld of Chrisholm, w by A st, por lot 21, blk 28, imps and pers prop .. 23 18

22130 John Concia—In Meek Tract (No 1) 1892, map filed of record in the office of the Recorder of Alameda Co, lot 18, blk 101 ... 5 91

22130 John Concia—In Meek Tract (No 1) 1892, map filed of record in the office of the Recorder of Alameda Co, lot 20, blk 101 ... 5 91

22131 M F Christian—In Armstrong Tract, map filed of record in the office of the Recorder of Alameda Co, s 50 ft of lots 12 and 13, blk 1, and imps ... 6 95

22135 C Cataldo—Lots 16, 17, 18 and nw 50 ft of lots 7, 8 and 9, blk 35, and imps ... 2 67

22135 C Cataldo—Pers prop ... 3 90

F.

22189 R Foster et al, Francisca Wf) and John E Costa—In Belina Tract, map filed of record in the office of the Recorder of Alameda Co, und ½ of lots 10 and 12, blk 40, and imps ... 6 45

22189 R Foster et al, Francisca (Wf) and John E Costa—Pers prop ... 1 64

G.

22209 Mary E Green—In Laurence Tract, map filed of record in the office of the Recorder of Alameda Co, lots 1 and 2 7 51

22228 Antonio Goulart—In Armstrong Tract, map filed of record in the office of the Recorder of Alameda Co, lots 1 to 4 and 24, blk 1, and imps ... 22 10

H.

22233 John Hunt—S 150 ft of lot 4, blk 30, and imps ... 7 50

22245 F O Irwin—Mortgagee's interest, in Pearce Tract, map filed of record in the office of the Recorder of Alameda Co, lots 15 and 16 ... 5 90

22274 Martin R and Bertha A Helyer—In Meek Town Tract, map filed of record in the office of the Recorder of Alameda Co, pce of ld beg at stake in n l of B st, ne 364 6-10 ft fm e l of Front st, th along said l of B st ne 50 ft, nw 150 ft, sw 50 ft, se 150 ft, to beg, blk 107 4 83

22279 James G Hoyt—Por of lots 10 and 11, blk 13 ... 6 97

I.

22287 Independent Order of Odd Fellows, Trustees of Sycamore Lodge—In Anspacher Tract, map filed of record in the office of the Recorder of Alameda Co, e 55 ft of lot 4, blk 13, and imps ... 8 05

J.

22298 Kierstine Jensen—In Meek Tract (No 1), map filed of record in the office of the Recorder of Alameda Co, lot 8, and imps ... 22 10

K.

22307 George W Cavanaugh—N 20 ft of lot 24, blk 32, imps and pers prop ... 3 90

22313 George W Kavanaugh et al—Sw 140 ft of lot 5 and sw 140 ft of nw 30 ft of lot 6, blk 4, imps and pers prop .. 34 52

M.

22373 S Madsen—In Hampton Terrace, lot 4 and s 1 ft of lot 3, blk C, imps and pers prop ... 8 43

22387 William March—In Buena Vista Terrace, map filed of record in the office of the Recorder of Alameda Co, lot 1, imps and pers prop ... 2 77

N.

22426 H P Nielsen—Tract of ld bounded n by Castro st, e by A st, s by ld of Spour, w by bridge, imps and pers prop 16 38

R.

22518 Mrs Alice Rouglik—In Meek Tract (No 1), map filed of record in the office of the Recorder of Alameda Co, lot 3, blk 101, imps and pers prop ... 5 04

22542 Manuel F la Rosa—Tract of ld bounded n by Sherman, e by C st, s by Rodrigues, w by Jones, imps and poll tax 1905 ... 4 50

22552 M F and J F F P Ramos—Tract of ld bounded n by Winton ave, e by Mt Eden rd, s by Silveiria, w by Winton ave, imps and pers prop 7 31

22553 D A Hollister—Mortgagee's interest in tract of ld bounded n by Winton ave, e by Mt Eden rd, s by Silveiria, w by Winton ave ... 34 00

22560 Enid A Rosenberg—W 212 ft of lot 23, blk 32, and imps 8 55

22560 Enid A Rosenberg — Pers prop ... 3 34

S.

22582 William E Schneider—Tract of ld bounded n by D st, e by Schneider, s by Palmtag, w by Periera, por lots 1 and 2, blk 28, and imps ... 8 04

22610 M M de Silva—Tract of ld bounded n by Silva, e by Oswald, s by town l, w by Jackson st, 50-100 acres ... 3 76

22614 Henrietta Shaw—Lot 11 s 5 ft of lots 5 and 12, n 25 ft of lots 7 and 10, and e 61 ft of lot 6, blk 23, and imps 6 21

22622 T H Silver—Mortgagee's interest in, lot 11, blk 34 ... 4 68

22635 L M Hauschildt — Mortgagee's interest in, tract of ld bounded n by Serpa, e by Peterson, s by Bodlas & Nune, w by C st ... 1 45

22649 Marian Silva—SE 50 ft of lots 10, 11 and 12 ... 4 82

T.

22673 The Protestant Episcopal Bishop of California — In Anspacher Tract, map filed of record in the office of the Recorder of Alameda Co, lots 1, 2 and 3, blk D ... 5 07

22678 Emma Crane Thurman—In Belina Tract, map filed of record in the office of the Recorder of Alameda Co, lot 19, blk 40, and imps ... 4 82

V.

22679 Mary Whoff—In Meek Tract, map filed of record in the office of the Recorder of Alameda Co, lot 17, blk 103, and imps ... 11 29

22679 Mary Whoff—Pers prop ... 2 20

22692 Frank C Vergas—Por lots 10 to 14 inc, blk 35, imps and pers prop ... 2 77

22697 Theresa B Vieira—Com S'ly l of 2d st, 251 03-100 ft fm E st, nw 50 ft by nw 150 43-100 ft, in Boardman's map, por blk 12 ... 3 75

W.

22721 Alice Williams—In Hampton Terrace, map filed of record in the office of the Recorder of Alameda Co, lot 6, n 30 ft of lot 7, and s 10 ft of lot 5 5 89

IN LIVERMORE.

B

23040 Bank of Livermore — In Northern Addition, map filed of record in the office of the Recorder of Alameda Co, lots 7, 8 and 9, blk 47 . 1 96

23056 W P Bartlett—In Northern Addition, map filed of record in the office of the Recorder of Alameda Co, triangular tract of ld bounded n and e by Junction ave, s by Locust st, w by K st, por blk 53 ... 98

C.

23068 H R Crane — Mortgagee's interest in Addition No 3, map filed of record in the office of the Recorder of Alameda Co, lot 9, blk 28 3 88

23111 Crepo (undivided ½ interest), in Northern Addition, map filed of record in the office of the Recorder of Alameda Co, lots 4, 5 and 6, blk 35 ... 1 47

F.

23170 G L Fitz—In Northern Addition, map filed of record in the office of the Recorder of Alameda Co, lots 4 and 9, blk 38 ... 1 96

23181 T D Fischer—In Villa Lots, tract of ld bd n by Pine st, e by P st, s by lot 14 Villa Lots, w by ld of Fischer ... 88

23181 T D Fischer—In Villa Lots, map filed of record in the office of the Recorder of Alameda Co, lots 13 and 14 .. 2 40

23181 T D Fischer—In Mountain View Tract, map filed of record in the office of the Recorder of Alameda Co, lot 6, 6 82-100 acres ... 4 12

23196 Joe V Fernandis—In Northern Addition, map filed of record in the office of the Recorder of Alameda Co, lots 10 and 11, blk 17, and imps ... 15 48

G.

23210 Thomas A Gochey—In Mendenhall Plan, map filed of record in the office of the Recorder of Alameda Co, lots 1 and 2, blk 9 ... 3 89

H.

23251 Jesus Higuera—In Addition No 3, map filed of record in the office of the Recorder of Alameda Co, lot 10 and fractional lot 3, blk 26, and imps ... 2 44

23257 Antonio Homens—In Northern Addition, map filed of record in the office of the Recorder of Alameda Co, w por of lots 7 and 8, blk 13, imps and pers prop ... 1 52

23263 G E Spencer—Mortgagee's interest, in Northern Addition, map filed of record in the office of the Recorder of Alameda Co, lots 1, 2 and 3, blk 31 ... 4 37

23269 Martin Hansen—In Northern Addition, map filed of record in the office of the Recorder of Alameda Co, lots 4, 5 and 6, blk 31 ... 1 96

K.

23295 Maria H Keely—In Northern Addition, map filed of record in the office of the Recorder of Alameda Co, lot 9, blk 21 ... 88

L.

23312 L H Lamborn—In Northern Addition, map filed of record in the office of the Recorder of Alameda Co, lot 10, blk 31 ... 88

23322 Isabella Laing—In Southern Addition, map filed of record in the office of the Recorder of Alameda Co, lots 8, 9 and 10, blk 67 ... 3 89

M.

23343 D A Mendenhall—In Southern Addition, map filed of record in the office of the Recorder of Alameda Co, lots 1 to 4 inc, blk 67 ... 4 36

23351 Lena Marx—In Mendenhall Plan, map filed of record in the office of the Recorder of Alameda Co, tract of ld bounded n by ld of Borg, e by ld of Stevens Estate, s by Main st, w by ld of Livermore Water & Power Co, por blk 2, and imps ... 30 95

23359 Peter J Murray—In Southern Addition, map filed of record in the office of the Recorder of Alameda Co, n 1-3 of lots 1 and 2 and n 2-3 of lots 3 and 4, blk 54, imps and pers prop ... 2 54

Mc.

23376a Continental Building and Loan Assn—Mortgagee's interest, in Northern Addition, map filed of record in the office of the Recorder of Alameda Co, lot 7, blk 19 ... 8 23

23398 Delice McDonald—In Northern Addition, map filed of record in the office of the Recorder of Alameda Co, lot 1, blk 23 ... 98

R.

23428 Mary L Raymond—In Northern Addition, map filed of record in the office of the Recorder of Alameda Co, lots 11 and 12, blk 30 ... 1 96

23434 John W Robertson — In Southern Addition, map filed of record in the office of the Recorder of Alameda Co, tract of ld bounded n by College ave, e by L st, s by town l, w by ld of Bank of Livermore, 10 acres, and imps, also in Southern Addition, map filed of record in the office of the Recorder of Alameda Co tract of ld bounded n by College ave, e by ld of Greenbaum, s by town l, w by L st, 10 acres, and imps ... 141 33

23436 J W Robertson—In Southern Addition, map filed of record in the office of the Recorder of Alameda Co, por of blk 66 (known as 4-acre pce), 3 70-100 acres, and imps .. 5 45

23446 John W Robertson — In Southern Addition, map filed of record in the office of the Recorder of Alameda Co, lots 20 to 28, blk 66 and imps 4 49

23446 John W Robertson — In Southern Addition map filed of record in the office of the Recorder of Alameda Co, lots 7 to 19, blk 66 ... 4 69

S.

23455 Katie Schoenstedt—In Mendenhall Plan, map filed of record in the office of the Recorder of Alameda Co, lots 1 and 12, blk 13, imps and pers prop ... 1 53

23464 John J Silva—In Northern Addition, map filed of record in the office of the Recorder of Alameda Co, fractional blk 4, imps and pers prop. 4 58

23465 P C Waltenbaugh—Mortgagee's interest, in Northern Addition, map filed of record in the office of the Recorder of Alameda Co, fractional blk 4 ... 19 82

23467 S Sager—In Northern Addition, map filed of record in the office of the Recorder of Alameda Co, lot 1, blk 19 .. 1 46

23470 Daniel A Smith—In McLeod Tract, map filed of record in the office of the Recorder of Alameda Co, lot 9, blk 9 .. 58

23470 Daniel A Smith—In McLeod Tract, map filed of record in the office of the Recorder of Alameda Co s 2-3 of lots 10, 11 and 12, blk 8, and imps . 5 64

23477 George Spencer — In Northern Addition, map filed of record in the office of the Recorder of Alameda Co, lot 12, blk 52, and imps ... 3 39

T.

23523 M Thomas Tushey, Jr—In Southern Addition, map filed of record in the office of the Recorder of Alameda Co, e ½ of ne ¼ of blk 49, and imps ... 4 32

W.

23541 H Hogan—Mortgagee's interest, in Northern Addition, map filed of record in the office of the Recorder of Alameda Co, lots 7 8 and 9, blk 17 ... 10 16

23543 J C Wallman—In Southern Addition, map filed of record in the office of the Recorder of Alameda Co, lots 10 11 and 12, blk 46, and imps ... 6 78

OAKLAND CITY.

BLOCK 1.

24009 Robert Kuerzel—In Kellersberger's map of Oakland, map filed of record in the office of the Recorder of Alameda Co, lot 25, blk 1, and imps ... 7 70

BLOCK 7.

24034 Louis Schafer—In Kellersberger's map of Oakland, map filed of record in the office of the Recorder of Alameda Co, lot 3, blk 7 ... 36 50

24037 Pierre Berit—In Kellersberger's map of Oakland, map filed of record in the office of the Recorder of Alameda Co, lot 11, blk 7 ... 3 44

24037 Pierre Berit—In Kellersberger's map of Oakland, map filed of record in the office of the Recorder of Alameda Co, lot 12, blk 7 ... 3 44

24037 Pierre Berit—In Kellersberger's map of Oakland, map filed of record in the office of the Recorder of Alameda Co, lot 13, blk 7, and imps .. 4 70

BLOCK 9

24061 W R Goodbarn—Mortgagee's interest, in Kellersberger's map of Oakland, map filed of record in the office of the Recorder of Alameda Co, lots 13, 14, 15, 16, 17 and 24, blk 9 ... 9 50

BLOCK 13

24087 Bernard Bennett—In Kellersberger's map of Oakland, map filed of record in the office of the Recorder of Alameda Co, w 70 ft of lots 6 to 8, blk 13, and imps .. 2 30

24090 J J Dowling—In Kellersberger's map of Oakland, map filed of record in the office of the Recorder of Alameda Co, lot 1 and s 8 1-3 of lot 2, blk 13, and imps . 5 45

BLOCK 13.

24092 Annie Ward—In Kellersberger's map of Oakland, map filed of record in the office of the Recorder of Alameda Co, lot 15 blk 13 ... 1 76

24092 Annie Ward—In Kellersberger's map of Oakland, map filed of record in the office of the Recorder of Alameda Co, lot 16, blk 13 ... 1 55

24092 Annie Ward—In Kellersberger's map of Oakland, map filed of record in the office of the Recorder of Alameda Co, lot 17, blk 13, and imps . 8 27

24099 J A Cozzens—In Kellersberger's map of Oakland, map filed of record in the office of the Recorder of Alameda Co, lot 28, blk 13, and imps 5 33

BLOCK 14.

24103 Alice Lee—In Kellersberger's map of Oakland, map filed of record in the office of the Recorder of Alameda Co, e ½ of w 50 ft of lots 6, 7 and 8, blk 14, and imps 7 01

BLOCK 16.

24143 Aubrey Fair—In Kellersberger's map of Oakland, map filed of record in the office of the Recorder of Alameda Co, lot 7, blk 16, and imps .. 10 85

24145 Rachael McCrimmins — In Kellersberger's map of Oakland, map filed of record in the office of the Recorder of Alameda Co, lot 9, blk 16 ... 3 65

24145 Rachael McCrimmins — In Kellersberger's map of Oakland, map filed of record in the office of the Recorder of Alameda Co, lot 10, blk 16 .. [illegible]

24145 Rachael McCrimmins — In Kellersberger's map of Oakland, map filed of record in the office of the Recorder of Alameda Co, lot 11, blk 16, and imps ... 10 28

24148 Florence E Wilson, Clara B Wilson—½ interest each, in Kellersberger's map of Oakland, map filed of record in the office of the Recorder of Alameda Co, lot 26, blk 16.. 5 00

BLOCK 24.

24240 Thomas Callaghan—In Kellersberger's map of Oakland, map filed of record in the office of the Recorder of Alameda Co, pce of ld beg at a pt on the n l of 2d st, 50 ft e fm Brush st, th e 25 ft by 85 ft n, por of lots 1, 2, 3 and 4, blk 24, and imps ... 9 65

BLOCK 25.

24254 John W Ledgett—In Kellersberger's map of Oakland, map filed of record in the office of the Recorder of Alameda Co, e 23½ ft of lot 12, blk 25 ... 5 00

24254 John W Ledgett—In Kellersberger's map of Oakland, map filed of record in the office of the Recorder of Alameda Co, lot 13, blk 25 ... 5 00

BLOCK 25.

24258 Julia B Duke—In Kellersberger's map of Oakland, map filed of record in the office of the Recorder of Alameda Co, lot 20, blk 25 ... 3 00

24258 Julia B Duke—In Kellersberger's map of Oakland, map filed of record in the office of the Recorder of Alameda Co, lot 21, blk 25, and imps ... 14 78

24258 Julia B Duke—In Kellersberger's map of Oakland, map filed of record in the office of the Recorder of Alameda Co, lot 22, blk 25.. 3 44

24267 John W Ledgett—In Kellersberger's map of Oakland, map filed of record in the office of the Recorder of Alameda Co, w 3 ft of lot 14, blk 25, and poll tax 1905 ... 4 95

BLOCK 30.

24312 George Roeth—In Kellersberger's map of Oakland, map filed of record in the office of the Recorder of Alameda Co, lots 6 and 7, blk 30, and lot 8, blk 30, and imps ... 21 71

24313 Mary Brooks — Mortgagee's interest, in Kellersberger's map of Oakland map filed of record in the office of the Recorder of Alameda Co, lots 6, 7 and 8, blk 30 ... 3 44

BLOCK 30.

24316 Albert Currlin—In Kellersberger's map of Oakland, map filed of record in the office of the Recorder of Alameda Co, lot 12, blk 30 ... 8 15

24316 Albert Currlin—In Kellersberger's map of Oakland, map filed of record in the office of the Recorder of Alameda Co, lot 13, blk 30, and imps ... 26 15

BLOCK 32.

24351 Hyman Davis—In Kellersberger's map of Oakland, map filed of record in the office of the Recorder of Alameda Co, lot 12, blk 32, and imps ... 9 50

BLOCK 33.

24365 P H Stuebe—Mortgagee's interest, in Kellersberger's map of Oakland, map filed of record in the office of the Recorder of Alameda Co, lots 4 and 25 blk 33 ... 4 55

BLOCK 34

24379 H B and Hannah Katz—In Kellersberger's map of Oakland, map filed of record in the office of the Recorder of Alameda Co, lot 14, blk 34, and e ¼ of lot 13, blk 34, and imps ... 3 44

24381 Catherine Murphy—In Kellersberger's map of Oakland, map filed of record in the office of the Recorder of Alameda Co, lots 16, blk 34, and lot 15, blk 34, and imps 5 45

24381 Catherine Murphy — Pers prop ... 4 34

BLOCK 38.

24396 George Kirchiner—In Kellersberger's map of Oakland, map filed of record in the office of the Recorder of Alameda Co, lots 1 to 4 and lot 28, blk 38, and imps, and pers prop ... 6 26

BLOCK 39.

24421 Ralph Asher—In Kellersberger's map of Oakland, map filed of record in the office of the Recorder of Alameda Co, s 15 ft of e 20 ft of lot 14 blk 39, and s 15 ft of lot 15 blk 39, and imps ... 14 90

24421 Ralph Asher—In Kellersberger's map of Oakland, map filed of record in the office of the Recorder of Alameda Co, lot 19 and n 25 ft of lot 23, blk 39 ... 5 90

BLOCK 40.

24434 Mira Baker—In Kellersberger's map of Oakland, map filed of record in the office of the Recorder of Alameda Co, e 10 ft of lot 12, blk 40 1 76
pers prop ... 6 26

24434 Mira Baker—In Kellersberger's map of Oakland, map filed of record in the office of the Recorder of Alameda Co, lot 13, blk 40 and imps 8 48

24439 A and D Bercovich—In Kellersberger's map of Oakland, map filed of record in the office of the Recorder of Alameda Co, lot 19, blk 40 ... 2 60

24439 A and D Bercovich—In Kellersberger's map of Oakland, map filed of record in the office of the Recorder of Alameda Co, lot 20, blk 40, and imps ... 4 28

24439 A and D Bercovich—In Kellersberger's map of Oakland, map filed of record in the office of the Recorder of Alameda Co, lot 21, blk 40 ... 2 60

24439 A and D Bercovich—In Kellersberger's map of Oakland, map filed of record in the office of the Recorder of Alameda Co, lot 22, blk 40, and imps ... 10 87

24439 A and D Bercovich—In Kellersberger's map of Oakland, map filed of record in the office of the Recorder of Alameda Co, lot 23, blk 40, and imps ... 5 98

BLOCK 44.

24463 Elabeth J Hoag—In Kellersberger's map of Oakland, map filed of record in the office of the Recorder of Alameda Co, lot 23, blk 44 ... 4 07

24463 Elizabeth J Hoag—In Kellersberger's map of Oakland, map filed of record in the office of the Recorder of Alameda Co, lot 24, blk 44, and imps ... 5 33

BLOCK 45.

24470 Michael Carroll—In Kellersberger's map of Oakland, map filed of record in the office of the Recorder of Alameda Co, w 20 3-12 ft of lot 13, blk 45, and e 5 10-12 ft of lot 12, blk 45, and imps 2 30

BLOCK 46.

24481 Sarah A Hoskins—In Kellersberger's map of Oakland, map filed of record in the office of the Recorder of Alameda Co, lot 10, blk 46 ... 5 90

24481 Sarah A Hoskins—In Kellersberger's map of Oakland, map filed of record in the office of the Recorder of Alameda Co, lot 11, blk 46, and imps ... 14 90

24484 Mary O'Connell—In Kellersberger's map of Oakland, map filed of record in the office of the Recorder of Alameda Co, lot 20, blk 46, and imps ... 3 60

BLOCK 47.

24499 R M Hayes et al—Mortgagee's interest, in Kellersberger's map of Oakland, map filed of record in the office of the Recorder of Alameda Co, lots 10, 11 and 12, blk 47 ... 94 20

BLOCK 48.

25007 Hannah Dougherty—In Kellersberger's map of Oakland, map filed of record in the office of the Recorder of Alameda Co, lot 21, blk 48, and imps 7 64

25007 Hannah Dougherty—In Kellersberger's map of Oakland, map filed of record in the office of the Recorder of Alameda Co, lot 22, blk 48, and imps 8 06

BLOCK 49.

24602 J B Provost — Mortgagee's interest, in Kellersberger's map of Oakland, map filed of record in the office of the Recorder of Alameda Co, lots 25 and 26, blk 49.... 1 34

BLOCK 51.

24608 State Savings Bank—Mortgagee's interest, in Kellersberger's map of Oakland, map filed of record in the office of the Recorder of Alameda Co, lot 28, blk 51.... 7 70

BLOCK 52.

24604 Mary O'Connell—In Kellersberger's map of Oakland, map filed of record in the office of the Recorder of Alameda Co, lot 1, blk 52, and imps 42 80

24604 Mary O'Connell—In Kellersberger's map of Oakland, map filed of record in the office of the Recorder of Alameda Co, lot 2, blk 52, and imps 14 45

24610 Constance McKeand—Mortgagee's interest, in Kellersberger's map of Oakland, map filed of record in the office of the Recorder of Alameda Co, e ½ of lot 13 and lot 14, blk 52. .... 5 54

BLOCK 54.

24645 S Mello—Mortgagee's interest in Kellersberger's map of Oakland, map filed of record in the office of the Recorder of Alameda Co, lots 12 and 13, blk 54.... 25 70

BLOCK 55.

24660 P and Minna Baker—In Kellersberger's map of Oakland, map filed of record in the office of the Recorder of Alameda Co, lot 14, blk 55, and imps.... 3 44

BLOCK 56.

24680 Jacob Pantosky—In Kellersberger's map of Oakland, map filed of record in the office of the Recorder of Alameda Co, e 75 ft of lots 6, 7 and 8, blk 56, and imps.... 13 73

24680 Jacob Pantosky—In Kellersberger's map of Oakland, map filed of record in the office of the Recorder of Alameda Co, n 75 ft of lot 9, blk 56, and imps.... 10 37

BLOCK 57.

24686 Asher Simon—In Kellersberger's map of Oakland, map filed of record in the office of the Recorder of Alameda Co, s 9 1-3 ft of lot 6, blk 57 3 65

24686 Asher Simon—In Kellersberger's map of Oakland, map filed of record in the office of the Recorder of Alameda Co, lot 5, blk 57, and imps.. 17 15

BLOCK 57.

24692 Harriet K Wilson—In Kellersberger's map of Oakland, map filed of record in the office of the Recorder of Alameda Co, lot 14, blk 57, and imps 14 86

24692 Harriet K Wilson—In Kellersberger's map of Oakland, map filed of record in the office of the Recorder of Alameda Co, lot 15, blk 57, and imps 14 78

24692 Harriet K Wilson—In Kellersberger's map of Oakland, map filed of record in the office of the Recorder of Alameda Co, lot 16, blk 57, and imps 14 15

24692 Harriet K Wilson—In Kellersberger's map of Oakland, map filed of record in the office of the Recorder of Alameda Co, lot 17, blk 57, and imps 14 15

24692 Harriet K Wilson—In Kellersberger's map of Oakland, map filed of record in the office of the Recorder of Alameda Co, lot 18, blk 57, and imps 14 15

BLOCK 59.

24714 J Hennings—In Kellersberger's map of Oakland, map filed of record in the office of the Recorder of Alameda Co, w 73 ft of lot 1, blk 59, and imps 8 60

24715 Annie Flannery—In Kellersberger's map of Oakland, map filed of record in the office of the Recorder of Alameda Co, w 73 ft of lot 2, blk 59, and imps.... 9 50

BLOCK 61.

24752 Delia Kreyenhagen — Mortgagee's interest, in Kellersberger's map of Oakland, map filed of record in the office of the Recorder of Alameda Co, w 50 ft of lots 1 and 2, blk 61.... 8 90

BLOCK 62.

24779 August Lundin—In Kellersberger's map of Oakland, map filed of record in the office of the Recorder of Alameda Co, n 75 ft of lot 9, blk 62, and imps.... 5 12

BLOCK 63.

24810 Emma M Nye—Mortgagee's interest, in Kellersberger's map of Oakland, map filed of Record in the office of the Recorder of Alameda Co, n 75 ft of lot 14, blk 63.... 5 45

24824 Ellen Clunie—In Kellersberger's map of Oakland, map filed of record in the office of the Recorder of Alameda Co, w 12½ ft of lot 27, blk 63, and imps.... 6 80

BLOCK 64.

24828 Ella F Merchant—In Kellersberger's map of Oakland, map filed of record in the office of the Recorder of Alameda Co, lot 9, blk 64, and imps 8 48

24828 Ella F Merchant—In Kellersberger's map of Oakland, map filed of record in the office of the Recorder of Alameda Co, lot 10, blk 64, and imps 11 00

24828 Ella F Merchant—In Kellersberger's map of Oakland, map filed of record in the office of the Recorder of Alameda Co, lot 11, blk 64.... 6 90

BLOCK 65.

24837 R S Farrelly—Mortgagee's interest, in Kellersberger's map of Oakland, map filed of record in the office of the Recorder of Alameda Co, lots 5 and 6, blk 65.... 90 50

BLOCK 66.

24862 Union Savings Bank—Mortgagee's interest, in Kellersberger's map of Oakland, map filed of record in the office of the Recorder of Alameda Co lot 23 and s 23 4-12 ft of lot 22, blk 66.. 63 50

BLOCK 69.

24916 Abraham Silverstein — In Kellersberger's map of Oakland, map filed of record in the office of the Recorder of Alameda Co, lot 28, blk 69, and imps 15 35

BLOCK 70.

24932 William Dunlap—In Kellersberger's map of Oakland, map filed of record in the office of the Recorder of Alameda Co, lot 26, blk 70, and imps 10 79

BLOCK 78.

25002 F Betz—In Kellersberger's map of Oakland, map filed of record in the office of the Recorder of Alameda Co, lot 1, blk 78, and imps.... 50 45

25002 F Betz—In Kellersberger's map of Oakland, map filed of record in the office of the Recorder of Alameda Co, lot 2, blk 78, and imps.... 25 25

25003 F Betz—In Kellersberger's map of Oakland, map filed of record in the office of the Recorder of Alameda Co, lot 3, blk 78, and imps 25 25

BLOCK 79.

25045 Missionary Society of the Methodist Episcopal Church—In Kellersberger's map of Oakland, map filed of record in the office of the Recorder of Alameda Co, lots 13 and 14, blk 79, and imps.... 26 15

BLOCK 81.

25091 Katherina Brandstetter — In Kellersberger's map of Oakland, map filed of record in the office of the Recorder of Alameda Co, w 50 ft of lots 6, 7 and 8, blk 81, and imps 4 10

BLOCK 82.

25112 H C Morris — Mortgagee's interest, in Kellersberger's map of Oakland, map filed of record in the office of the Recorder of Alameda Co, lot 11 blk 82.... 8 90

BLOCK 82.

25119 Thomas F Dolan—In Kellersberger's map of Oakland, map filed of record in the office of the Recorder of Alameda Co, lot 27, blk 82, and imps, and poll tax year 1905 4 50

25122 Julia Rees—In Kellersberger's map of Oakland, map filed of record in the office of the Recorder of Alameda Co, n 25 ft of s 50 ft of lot 14, blk 82, and lot 17, blk 82, and imps 1 40

25123 B McGinnis — Mortgagee's interest, in Kellersberger's map of Oakland, map filed of record in the office of the Recorder of Alameda Co, n 25 ft of s 50 ft of lot 14, and lot 17, blk 82.... 15 20

BLOCK 85.

25166 Elizabeth A Potter—In Kellersberger's map of Oakland, map filed of record in the office of the Recorder of Alameda Co, w 50 ft of lots 6, 7, and 8, blk 85, and imps... 41 90

BLOCK 85.

25172 Thomas Mullen—In Kellersberger's map of Oakland, map filed of record in the office of the Recorder of Alameda Co lots 15 and 16, blk 85, and imps 47 75

25172 Thomas Mullen—In Kellersberger's map of Oakland, map filed of record in the office of the Recorder of Alameda Co, lot 17, blk 85, and imps 19 85

BLOCK 87.

25206 Lim Ben and Lim You and Lim Foo—In Kellersberger's map of Oakland, map filed of record in the office of the Recorder of Alameda Co, lots 19, and 20, blk 87, and lots 21 and 22, blk 87, and imps 4 10

BLOCK 88.

25219 Ellen M Chabot—In Kellersberger's map of Oakland, map filed of record in the office of the Recorder of Alameda Co, lot 19, blk 88.... 27 50

25219 Ellen M Chabot—In Kellersberger's map of Oakland, map filed of record in the office of the Recorder of Alameda Co, lot 20, blk 88.. 27 50

25219 Ellen M Chabot—In Kellersberger's map of Oakland, map filed of record in the office of the Recorder of Alameda Co, lot 21, blk 88.... 27 50

25219 Ellen M Chabot—In Kellersberger's map of Oakland, map filed of record in the office of the Recorder of Alameda Co, lot 22, blk 88, and imps 70 25

25219 Ellen Chabot—Kellersberger's Map of Oakland, map filed of record in the office of the Recorder of Alameda Co, lot 23, blk 88 .... 45 50

25219 Ellen M Chabot—In Kellersberger's map of Oakland, map filed of record in the office of the Recorder of Alameda Co, lot 24, blk 88.... 45 50

BLOCK 90.

25245 John Simon—In Kellersberger's map of Oakland, map filed of record in the office of the Recorder of Alameda Co, lot 26, blk 90, and imps 24 86

25245 John Simon—In Kellersberger's map of Oakland, map filed of record in the office of the Recorder of Alameda Co, lot 27, blk 90, and imps.. 28 22

BLOCK 93.

25265 James L Floud—In Kellersberger's map of Oakland, map filed of record in the office of the Recorder of Alameda Co, lots 1 to 11 inc, blk 93 .... 79 67

25265 James L Floud—In Kellersberger's map filed of record in the office of the Recorder of Alameda Co, lots 26, 27 and 28, blk 93, and imps 67 70

BLOCK 93.

25266 Edmund Taylor—In Kellersberger's map of Oakland, map filed of record in the office of the Recorder of Alameda Co, w 22½ ft of lot 12, blk 93, and imps.... 1 40

BLOCK 95.

25286 Amelia B di Azevedo—In Kellersberger's map of Oakland, map filed of record in the office of the Recorder of Alameda Co, w 50 ft of lots 1, 2, 3 and 4, blk 95.... 40 10

25287 Farmers and Merchants' Savings Bank—Mortgagee's interest, in Kellersberger's map of Oakland, map filed of record in the office of the Recorder of Alameda Co, w 50 ft of lots 1, 2, 3 and 4, blk 95 .... 2 30

25288 Frank Rickert—In Kellersberger's map of Oakland, map filed of record in the office of the Recorder of Alameda Co, e 25 ft of lots 1, 2 and 3, blk 95, and imps.... 28 01

BLOCK 96.

25313 Joseph Lamoure—In Kellersberger's map of Oakland, map filed of record in the office of the Recorder of Alameda Co, lot 26 and w ½ of lot 25, blk 96, and imps.... 17 15

25313 Joseph Lamoure—Pers prop 2 42

BLOCK 97.

25316 C Mahoney—In Kellersberger's map of Oakland, map filed of record in the office of the Recorder of Alameda Co, lot 5, blk 97, and imps.. 15 80

25316 C Mahoney—In Kellersberger's map of Oakland, map filed of record in the office of the Recorder of Alameda Co, s 2 ft of lot 6, blk 97.... 1 40

25321 Catherine Brown — Mortgagee's interest, in Kellersberger's map of Oakland, map filed of record in the office of the Recorder of Alameda Co, fractional lots 11 and 12, blk 97 .... 27 50

BLOCK 100.

25385 Charles McCarthy—In Kellersberger's map of Oakland, map filed of record in the office of the Recorder of Alameda Co, lot 22, blk 100, and imps 6 59

BLOCK 114.

25434 Mary S Foster—In Kellersberger's map of Oakland, map filed of record in the office of the Recorder of Alameda Co, lot 5 and s 6 in of lot 6, blk 114, and s 25½ ft of lot 9, blk 114, and imps 31 55

25434 Mary S Foster—Pers prop.. 2 42

BLOCK 117.

25488 R S Kitchener—In Kellersberger's map of Oakland, map filed of record in the office of the Recorder of Alameda Co, lot 4, blk 117, and n 5 ft of lot 3, blk 117, and imps 110 54

BLOCK 120.

25539 Jean Rousset—In Kellersberger's map of Oakland, map filed of record in the office of the Recorder of Alameda Co, lot 20, blk 120, and imps 11 21

25540 Beulah Park Camp Meeting Association—In Kellersberger's map of Oakland, map filed of record in the office of the Recorder of Alameda Co, lot 27, blk 120, and imps 14 99

BLOCK 121.

25546 Jacob Many et al—In Kellersberger's map of Oakland, map filed of record in the office of the Recorder of Alameda Co, n 24 2-12 ft of lot 6 and lots 7 and 8, and n 74 2-12 ft of lot 9, blk 121, and imps 4 55

BLOCK 124.

25590 Margaret F La Blanc—In Kellersberger's Map of Oakland, map filed of record in the office of the Recorder of Alameda Co, w 35 ft of lots 5, 6, 7 and 8, blk 124, and imps 7 22

BLOCK 125.

25605 Franklin Bangs—In Kellersberger's Map of Oakland, map filed of record in the office of the Recorder of Alameda Co, lot 26 and e 11 2-3 ft of lot 27, blk 125, and imps and poll tax 1905.. 4 50

BLOCK 126.

25610 Charles Congdon—In Kellersberger's Map of Oakland, map filed of record in the office of the Recorder of Alameda Co, e 10 ft of lot 24, blk 126 and lot 23, blk 126, and imps.... 11 75

25617 Martin and M Dierssen—In Kellersberger's Map of Oakland, map filed of record in the office of the Recorder of Alameda Co, n 5 ft of lot 3 and lot 4 and n 25 ft of lot 28, blk 126, and imps.. 36 50

BLOCK 126.

25617 Martin and M Dierssen—Pers prop 2 42

BLOCK 127.

25635 John C Adriance—In Kellersberger's Map of Oakland, map filed of record in the office of the Recorder of Alameda Co, lots 1, 2, 3, 4 and lot 28, blk 127, and imps 10 16

25642 F S Stratton—Mortgagee's Interest in Kellersberger's Map of Oakland, map filed of record in the office of the Recorder of Alameda Co, lots 26 and 27, blk 127.... 18 56

25643 Mrs A St John Winchester—Mortgagee's Interest in Kellersberger's Map of Oakland, map filed of record in the office of the Recorder of Alameda Co, lots 26 and 27, blk 127 .... 5 12

BLOCK 127.

25648 Carrie I Ross—In Kellersberger's Map of Oakland, map filed of record in the office of the Recorder of Alameda Co, pce of ld beg at a pt on the w l of Oak st, 25 ft s fm 7th st, th s 50 ft by 100 ft w, por blk 127, and imps 23 35

BLOCK 129.

25680 Cecelia Kelly—In Kellersberger's Map of Oakland, map filed of record in the office of the Recorder of Alameda Co, lot 10, and w 5 ft of lot 11, blk 129, and imps 16 04

25689 George Devol—In Kellersberger's Map of Oakland, map filed of record in the office of the Recorder of Alameda Co, w 25 ft of e 50 ft of lots 20, 21 and 22, blk 129, and imps 6 35

BLOCK 131.

25701 Catherine Fella—In Kellersberger's Map of Oakland, Re-sub of por of blk 131, map filed of record in the office of the Recorder of Alameda Co, lot 4, blk 131, and imps 10 10

BLOCK 132.

25721 Joseph Hutchinson—In Map of the Dillon Property, map filed of record in the office of the Recorder of Alameda Co, lots 1, 2, 3 and 4, blk 132 .... 22 10

BLOCK 134.

25755 L Snide—In Kellersberger's Map of Oakland, map filed of record in the office of the Recorder of Alameda Co, pce of ld beg at a pt on the e l of Oak st, 25 ft n fm 7th st, th n 23 9-12 ft by 100 ft e, por of blk 134, and imps and pers prop.... 8 18

BLOCK 135.

25784 Albert Currlin—In Kellersberger's Map of Oakland, map filed of record in the office of the Recorder of Alameda Co, pce of ld beg at a pt on the e l of Oak st, 97 8-12 ft n fm 8th st, th n 40 ft by 120 ft e, por of blk 135, and imps.... 63 50

25784 Albert Currlin—Pers prop... 3 38

BLOCK 136.

25785 Bacon Land and Loan Co—In Kellersberger's Map of Oakland, map filed of record in the office of the Recorder of Alameda Co, entire blk 136, and imps.... 210 50

BLOCK 139.

25797 A Koenig—In Kellersberger's Map of Oakland, map filed of record in the office of the Recorder of Alameda Co, lots 10 and 11, blk 139, and imps 83 30

BLOCK 139.

25804 Walter F Lloyd—In Kellersberger's Map of Oakland, map filed of record in the office of the Recorder of Alameda Co, lot 28, blk 139, and imps 23 00

BLOCK 142

25829 L Wager—In Kellersberger's Map of Oakland, map filed of record in the office of the Recorder of Alameda Co, lot 12, blk 142, and imps 27 95

25829 L Wager—In Kellersberger's Map of Oakland, map filed of record in the office of the Recorder of Alameda Co, lot 13, blk 142.... 20 75

BLOCK 143.

25840 Chas Carpy—In Kellersberger's Map of Oakland, map filed of record in the office of the Recorder of Alameda Co, pce of ld beg at the se cor of 11th and Broadway sts, th e 75 1-2 ft by 99 1-2 ft s, por blk 143, and imps 21 50

BLOCK 147.

25896 Josephine S Steketee—In Kellersberger's Map of Oakland, map filed of record in the office of the Recorder of Alameda Co, lot 10, blk 147 .... 7 85

25896 Josephine S Steketee — In Kellersberger's Map of Oakland, map filed of record in the office of the Recorder of Alameda Co, w 20 ft of lot 11, blk 147, and imps 32 63

25898 Telfer Christopher—In Kellersberger's Map of Oakland, map filed of record in the office of the Recorder of Alameda Co, lots 19 and 20, blk 147, and imps.... 67 10

25898 Telfer Christopher — Pers prop 6 26

25898 Telfer Christopher—In Kellersberger's Map of Oakland, map filed of record in the office of the Recorder of Alameda Co, n 1-2 of lots 23, blk 147.... 9 50

BLOCK 150.

25941 S T Allen—In Kellersberger's Map of Oakland, map filed of record in the office of the Recorder of Alameda Co, e 50 ft of lots 15 and 16, blk 150, and imps; and e 50 ft of lots 17 and 18, blk 150, and pers prop.... 2 42

25942 S T Allen—In Kellersberger's Map of Oakland, map filed of record in the office of the Recorder of Alameda Co, e 15 ft of lot 14, blk 150, and imps, and w 25 ft of lots 15 to 18, blk 150.. 5 00

BLOCK 152.

25978 Eliza Moses—In Kellersberger's Map of Oakland, map filed of record in the office of the Recorder of Alameda Co, lots 17 and 18, blk 152, and s 50 ft of lot 14, blk 152, and imps.... 49 55

BLOCK 156.

26013 Elizabeth H and Frances J Havens—In Kellersberger's Map of Oakland, map filed of record in the office of the Recorder of Alameda Co, lots 19, 20, 21 and 22, blk 156, and imps, and lot 23, blk 156 .... 160 10

BLOCK 163.

26079 C B Slicer—Mortgagee's Interest in Kellersberger's Map of Oakland, map filed of record in the office of the Recorder of Alameda Co, lots 1, 2 and s 10 ft of lot 8, blk 163 .... 11 30

BLOCK 169.

26139 S B McKee—In Kellersberger's Map of Oakland, map filed of record in the office of the Recorder of Alameda Co, pce of ld beg at a pt on the n l of 12th st, 120 ft w fm Madison st, th w 60 ft by 100 ft n, por of blk 169 .... 43 70

BLOCK 184.

26296 Louise Ritter—Mortgagee's Interest in Kellersberger's Map of Oakland, map filed of record in the office of the Recorder of Alameda Co, w 10 ft of lot 23 and lots 24 and 25, blk 184.... 17 80

BLOCK 193.

26375 Masonic Cathedral Association—In Kellersberger's Map of Oakland, map filed of record in the office of the Recorder of Alameda Co, lots 15 to 18 inc, blk 193, and lot 14, blk 193, and imps.... 187 70

BLOCK 193.

26379 Hannah Towan—In Kellersberger's Map of Oakland, map filed of record in the office of the Recorder of Alameda Co, lot 26, blk 193, and lot 27, blk 193, and imps 1 40

BLOCK 196.

26404 A J Russell, et al, Trustees—In Kellersberger's Map of Oakland, map filed of record in the office of the Recorder of Alameda Co, w 5 ft lot 5 and lots 6, 7 and 9, blk 196 and n 80 ft of lots 9, 10 and 11, blk 196, and imps.... 67 50

BLOCK 200.

26424 Kate K Wheeler—In Kellersberger's Map of Oakland, map filed of record in the office of the Recorder of Alameda Co, pce of ld beg at a pt on the n l of 8th st, 250 ft e fm Fallon st, th e about 108 ft by 70 ft n, por blk 200.... 8 90

BLOCK 200.

26427 Maria Cooper Safford—In Kellersberger's Map of Oakland, map filed of record in the office of the Recorder of Alameda Co, pce of ld beg at a pt on the s l of 9th st, 100 ft e fm Fallon st, th e 100 ft by 100 ft s, por blk 200 .... 18 50

26429 William J Samuel—In Kellersberger's Map of Oakland, map filed of record in the office of the Recorder of Alameda Co, pce of ld beg at a pt on the e l of Fallon st, 65 6-12 ft n fm 8th st, th n 28 6-12 ft by 100 ft e, por blk 200, and imps, and pers prop 2 42

BLOCK 201.

26439 Otto H Herrule—In Kellersberger's Map of Oakland, map filed of record in the office of the Recorder of Alameda Co, lots 10 and 11, blk 201, and imps 38 30

26449 Goldberg, Bowen and Co—In Kellersberger's Map of Oakland, map filed of record in the office of the Recorder of Alameda Co, pce of ld beg at a pt on the n l of 7th st 100 ft e fm Fallon st, th e 50 ft by 100 ft n, por blk 201 .... 9 50

BLOCK 204.

26470 Maria Lafletchi—In Kellersberger's Map of Oakland, map filed of record in the office of the Recorder of Alameda Co, lot 1 and s 25 ft lot 28, blk 204, and imps.. 14 57

26472 R F Crist—Mortgagee's Interest in Kellersberger's Map of Oakland, map filed of record in the office of the Recorder of Alameda Co, pce of ld beg at a pt on the s l of 1st st, 71 ft e fm Broadway st, th e 29 ft, s 111 ft, w 32 ft, n 58 ft, e 3 ft, n 35 ft to beg, por blk 204 .... 12 20

26473 John W Havens—In Kellersberger's Map of Oakland, map filed of record in the office of the Recorder of Alameda Co, pce of ld beg at a pt on the e l of Broadway st 25 ft n fm Water st, th n 42 6-12 ft by 100 ft e, por blk 204, poll tax 1905.... 4 50

BLOCK 208

26503 George H Barrett—In Casserly Tract on 14th st, map filed of record in the office of the Recorder of Alameda Co, pce of ld beg at the se cor of 15th and Grove sts, th s 50 ft by 85 ft deep e, por of blk 208, and imps, poll tax 1905 .... 4 50

26518 Mrs C I Metzgar—In Casserly Tract on 14th st, map filed of record in the office of the Recorder of Alameda Co, lot 9, blk 208 and imps.... 37 04

BLOCK 212.

26566 John R Spring—In North Oakland Homestead, map filed of record in the office of the Recorder of Alameda Co (except e 25 ft of) lots 1 and 2, blk A-212, and imps.. 37 46

BLOCK 213.

26588 Mary E Armes—In North Oakland Homestead, map filed of record in the office of the Recorder of Alameda Co, s 32 8-12 ft of lot 3, blk B-213, and imps 19 61

BLOCK 218.

26663 L R Tyner and J A Hudson—In Casserly Tract on 14th st, map filed of record in the office of the Recorder of Alameda Co, e 1-2 of lot 3, blk 218, and w 12 1-2 ft of lot 4, blk 218, and imps. 5 33

26678 Rebecca H Abrahamson—In Casserly Tract on 14th St, map filed of record in the office of the Recorder of Alameda Co, e 25 ft of lot 10, blk 218, and imps.... 21 50

BLOCK 222.

26723 Elizabeth B Moore—Pce of ld beg at a pt on the s l of 17th st 100 ft e fm Grove st, th e 25 ft by 80 ft s, por blk 222, and imps.... 11 42

BLOCK 223.

26728 Thomas C Coxhead—Pce of ld beg at a pt on the n l of 16th st 50 ft e fm Castro st, th e 50 ft by 100 ft n, por blk 223, and imps.... 2 30

BLOCK 223.

26728 Thomas C Coxhead—Pers prop 4 34

BLOCK 224.

26739 Henry East—In Oakland Union Homestead, map filed of record in the office of the Recorder of Alameda Co, pce of ld beg at a pt on the n l of 16th st 50 ft e fm Brush st, th e 50 ft by 70 ft n, por lots 1 and 2, blk 224, and imps 28 64

26740 Jennie B Gordon — Mortgagee's Interest in Oakland Union Homestead, map filed of record in the office of the Recorder of Alameda Co, pce of ld beg at a pt on the n l of 16th st 50 ft e fm Brush st, th e 50 ft by 70 ft n, por lots 1 and 2, blk 224 .... 5 12

BLOCK 226.

26805 Lena M Hamilton — Mortgagee's Interest in North Oakland Homestead, map filed of record in the office of the Recorder of Alameda Co, w 30 ft of lot 18, blk C-226 .... 12 20

BLOCK 228.

26827 Mary Maloney—Mortgagee's Interest in North Oakland Homestead, map filed of record in the office of the Recorder of Alameda Co, s 33 9-12 ft of lot 3, blk E-228.. 8 27

BLOCK 229.

26848 Samuel F Curry — Mortgagee's Interest in Oakland Union Homestead, pce of ld beg at a pt on the e l of Brush st 41 1-4 ft s fm 18th st, th s 31 3-12 ft by 100 ft e, por lots 3 and 4, blk L-229 .... 6 38

BLOCK 230.

26873 Nellie L Edwards—Pce of ld beg at a pt on the n l of 17th st 38 ft e fm Castro st, th e 32 ft by 100 ft n, por blk 230, and imps.... 23 60

BLOCK 232.

26914 Ada Cockerton, et al—In Grove Tract, map filed of record in the office of the Recorder of Alameda Co, lots 4 and 5, blk 232, and imps 59 90

26914 Ada Cockerton, et al—Pers prop 4 34

BLOCK 232.

26915 Mamie E Larson—In Grove Tract, map filed of record in the office of the Recorder of Alameda Co, lots 6 and 7, blk 232, and imps.... 34 70

26917 Christina A Morgan—In Grove Tract, map filed of record in the office of the Recorder of Alameda Co, lots 8 and 9, blk 232, and imps 13 10

26917 Christina A Morgan—Pers prop 4 34

BLOCK 233.

26938 Channing Westover—Pce of ld beg at the n l of 18th st 100 ft w fm Grove st, th w 40 ft by 100 ft n, por blk 233, and imps 22 76

BLOCK 236.

26995 Daniel Geary—In Barnes Tract, map filed of record in the office of the Recorder of Alameda Co, lot 11, blk S-236, and imps.... 2 30

BLOCK 239.

27046 Ethel Burke, et al—In Barnes Tract, map filed of record in the office of the Recorder of Alameda Co, n 30 ft lot 4, blk P-239, and imps 7 43

BLOCK 243.

27112 Hugh R Aiton—In Grove Tract, map filed of record in the office of the Recorder of Alameda Co, lots 14, 17, 18, 19, 20 and 21, blk A-243, and lots 15 and 16, blk A-243, and imps 75 68

BLOCK 244.

27127 Nina D Crittenden—Pce of ld beg at a pt on the w l of San Pablo ave 165 64-100 ft nw fm Grove st, th n 136 1-2 ft, sw 391 ft, more or less, to the n l of 20th st, th se 125 ft, th ne 290 ft to beg, por of blk 244, and imps and pers prop.... 8 18

27128 San Louis Land Co—Mortgagee's Interest, pce of ld beg at a pt on the w l of San Pablo ave 165 64-100 ft nw fm Grove st, th n 136 1-2 ft, sw 391 ft, more or less, to the n l of 20th st, th se 125 ft, th ne 290 ft to beg, por of blk 244 .... 540 50

BLOCK 245

27135 George M Hodgkins — In Curtis and Williams Tract, map filed of record in the office of the Recorder of Alameda Co, n 30 ft of lot 3, blk L-245, and imps and pers prop 2 90

27146 Julian Colman—In Curtis & Williams Tract, map filed of record in the office of the Recorder of Alameda Co, lot 9, blk L-245, and imps.... 1 40

BLOCK 246.

27163 H H Bubering—Mortgagee's Interest in Curtis & Williams Tract, map filed of record in the office of the Recorder of Alameda Co, s 33 1-3 ft of lots 9, 10, 11 and 12, blk M-246 .... 1 40

BLOCK 247.

27181 Hibernia Savings and Loan Society—In Curtis & Williams Tract, map filed of record in the office of the Recorder of Alameda Co, w 100 ft of lot 4, blk N-247.... 12 20

BLOCK 248.

27206 Ida J Deme—In Curtis & Williams Tract, map filed of record in the office of the Recorder of Alameda Co, w 1-2 of lot 8, blk I-248.... 5 00

27219 Patrick Heverin—In Curtis & Williams Tract, map filed of record in the office of the Recorder of Alameda Co, w 25 ft of lot 13, blk I-248, and imps; and e 12 1-2 ft of lot 14, blk I-248.... 20 30

BLOCK 249.

27229 Bridget Wills—In Curtis & Williams Tract, map filed of record in the office of the Recorder of Alameda Co, e 25 ft of lot 5, blk J-249, and imps 3 86

27230 William Ryan—In Curtis & Williams Tract, map filed of record in the office of the Recorder of Alameda Co, lot 6, blk J-249 .... 5 54

BLOCK 250.

27239 Isabella J Martin—In Curtis & Williams Tract, map filed of record in the office of the Recorder of Alameda Co, w 73 3-12 ft of lots 1 and 2, blk K-250, and imps 36 50

27247 Isabella J Martin—In Curtis & Williams Tract, map filed of record in the office of the Recorder of Alameda Co, e 26 9-12 ft of lots 1 and 2, blk K-250, and imps.... 12 65

27251 Laura E Lane—In Curtis & Williams Tract, map filed of record in the office of the Recorder of Alameda Co, e 1-2 of lot 12, blk K-250, and imps 11 30

BLOCK 252.

27297 J H Butler—In Curtis & Williams Tract, map filed of record in the office of the Recorder of Alameda Co, e 80 ft of s 35 ft of lot 8, blk F-252, and imps, poll tax 1905 .... 4 50

BLOCK 253.

27303 Kate F Campbell—In Curtis & Williams Tract, map filed of record in the office of the Recorder of Alameda Co, pce of ld beg at a pt on the s l of 22d st, 50 ft w fm West st, th w 25 ft by 80 1-3 ft s, por of blk G-253, and imps 8 60

BLOCK 258.

27397 Martha Gregory, et al—Mortgagee's Interest, pce of ld beg at the intersection of the ne l of 23d st and nw l of Brush st, th ne 55 4¼-12 ft, n 51 ft, th w 124 11-12 ft, th s 23 11-12 ft, th se 108 ft to beg, por blk 253.. 126 50

BLOCK 259.

27410 E E Frye—In Gunn Tract, map filed of record in the office of the Recorder of Alameda Co, e 1-2 of lot 18, blk 259, and imps.... 3 86

BLOCK 259.

27433 H B Belden—In Map of Central Key Route Tract, map filed of record in the office of the Recorder of Alameda Co, lot 31, blk 259.... 2 60

27433 H B Belden—In Map of Central Key Route Tract, map filed of record in the office of the Recorder of Alameda Co, lot 39, blk 259.... 2 60

27437 First Spiritual Church of Oakland—In Map of the Cordes Tract, map filed of record in the office of the Recorder of Alameda Co, lot 10, blk 259.... 5 00

BLOCK 260.

27457 Sarah McBrearty—In Mead Park, map filed of record in the office of the Recorder of Alameda Co, lot 39, blk 260, and imps 5 96

27457 Sarah McBrearty—In Mead Park, map filed of record in the office of the Recorder of Alameda Co, w 10 ft of lot 40, blk 260.... 92

BLOCK 261.

27507 Patrick Kean — In Mead Park, map filed of record in the office of the Recorder of Alameda Co, lot 6, blk 261, and imps.... 7 22

BLOCK 262.

27544 R W Boggess—In Milton Tract, map filed of record in the office of the Recorder of Alameda Co, e 1-2 of lot 22, blk 262, and imps, poll tax 1905.. .... 4 50

BLOCK 268.

27636 John Conroy—In Adeline and Market St Homestead, map filed of record in the office of the Recorder of Alameda Co, lot 29, blk 268, and imps, poll tax 1905.... 4 50

BLOCK 270

27675 James Watson—In Adeline and Market St Homestead, map filed of record in the office of the Recorder of Alameda Co, lot 18, blk 270, and imps 5 90

BLOCK 271

27700 Stephen Haley—In Brigg's Tract, map filed of record in the office of the Recorder of Alameda Co, lot 22, blk 271, and imps, politax 1905.. 4 50

27703 Henry Orth — In Brigg's Tract, map filed of record in the office of the Recorder of Alameda Co, lot 24, blk 271 92

27703 Henry Orth — In Brigg's Tract, map filed of record in the office of the Recorder of Alameda Co, lot 25, blk 271 92

27705 Hannah Matthewson — In Brigg's Tract, map filed of record in the office of the Recorder of Alameda Co, lot 27, blk 271, and imps.... 3 86

BLOCK 276.

27739 Rosa Bray—In Subdivision of blk 450, map filed of record in the office of the Recorder of Alameda Co, lot 14, blk 276 .... 1 55

BLOCK 279

27770 Elizabeth Bryant—In Bay View Homestead, map filed of record in the office of the Recorder of Alameda Co, lot 3, blk J-279 .... 1 55

BLOCK 282

27833 J and S Clifford—Mortgagee's Interest in Bay View Homestead, map filed of record in the office of the Recorder of Alameda Co, lot 26, blk G-282.... 32 45

BLOCK 283.

27880 M Garcia—Mortgagee's Interest in Bay View Homestead, map filed of record in the office of the Recorder of Alameda Co, lot 21, blk F-283 .... 6 60

BLOCK 284.

27908 Philip Kennedy—In Bay View Homestead, map filed of record in the office of the Recorder of Alameda Co, lot 9, blk E-284, and imps.... 2 75

BLOCK 287.

27973 M C Threlkald—Pce of ld beg at the se cor of 5th and Kirkham sts, th e 139 8-12 ft, th sw about 147 ft, th n 43 7-12 ft to beg, por blk 287 1 85

BLOCK 290.

27997 West Oakland Mutual Loan Association—Mortgagee's Interest in Brigg's Tract, map filed of record in the office of the Recorder of Alameda Co, n 28 ft of lots 1, 2 and 3, blk 290.... 2 30

28005 Cornelius Cronin—In Brigg's Tract, map filed of record in the office of the Recorder of Alameda Co, lot 19, blk 290, and imps, poll tax 1905 .... 4 50

28006 Continental Building and Loan Association — Mortgagee's Interest in Brigg's Tract, map filed of record in the office of the Recorder of Alameda Co, lot 19, blk 290 .... 12 20

BLOCK 291.

28036 Hannah Matthewson — In Adeline and Market St Homestead, map filed of record in the office of the Recorder of Alameda Co, lot 7, blk 291, and imps.... 2 60

BLOCK 292.

28046 Mary C Ewell—In Adeline and Market St Homestead, map filed of record in the office of the Recorder of Alameda Co, lot 9, blk 292, and imps 3 02

28046 Mary C Elwell—In Adeline and Market St Homestead, map filed of record in the office of the Recorder of Alameda Co, lot 10, blk 292.. 1 97

BLOCK 293.

28074 Andrew Sorenson—In Adeline and Market St Homestead, map filed of record in the office of the Recorder of Alameda Co, lot 15, blk P-293, and imps.... 12 65

BLOCK 296

28185 Laura E Laine—Pce of ld beg at a pt on the e l of Myrtle st, 231 9-12 ft n fm 5th st, th n 28 ft by 100 ft e, por of blk 296, and imps.... 11 21

28198 May Hayes—Pce of ld beg at a pt on the w l of Market st, 140 10-12 ft s fm Railroad ave, th s 15 ft, w 125 ft, s 25 ft, w 25 2-12 ft, n 44 8-12 ft, e 25 ft, n 18 4-12 ft, e 127 ft to beg, por blk 296; also pce of ld beg at a pt on the w l of Market st, 155 10-12 ft s fm Railroad ave, th s 25 ft by 125 ft w, por of blk 296, and imps 11 42

BLOCK 298.

28225 Marie Paillet—In Market St Tract (Rediv of blk O), map filed of record in the office of the Recorder of Alameda Co, lot 6, blk O-298, and imps.... 3 86

28234 P and V Accurso—In Market St Tract (Rediv of blk O), map filed of record in the office of the Recorder of Alameda Co, lot 15, blk O-298, and imps 4 55

28243 Henry Ott—In Market St Tract (Rediv of blk O), map filed of record in the office of the Recorder of Alameda Co, n 24 5¼ ft of s 48 10¼-12 ft of lots 26 and 27, blk O-298, and imps.... 3 02

BLOCK 299.

28252 Wellington Gregg, Jr—Pce of ld beg at the sw cor of 7th and Linden sts, th w 55 ft by 90 ft deep s, por of blk 299 .... 14 00

28253 Wellington Gregg, Jr—Pce of ld beg at a pt on the s l of 7th st, 50 ft e fm Chestnut st, th e 25 ft by 90 ft s, por of blk 299.... 5 00

28257 August A Guyliere—Pce of ld beg at the se cor of 7th and Chestnut sts, th e 25 ft by 90 ft deep s, por of blk 299, and imps and pers prop 2 42

28271 Leone and Marie Sayons—Pce of ld beg at a pt on the s l of 7th st, 114 ft w fm Linden st, th w 50 ft by 90 ft s, por of blk 299, and imps, and pers prop.... 2 42

28272 A and E Sayous — Mortgagee's Interest, pce of ld beg at a pt on the s l of 7th st 114 ft w fm Linden st, th w 50 ft by 90 ft s, por of blk 299 .... 22 10

BLOCK 304.

28399 William H Dunlap — In Brigg's Tract, map filed of record in the office of the Recorder of Alameda Co, lot 9, blk 304 .... 2 89

28409 Annie E Bushell—In Brigg's Tract, map filed of record in the office of the Recorder of Alameda Co, lot 22, blk 304 .... 3 44

28409 Annie E Bushell—In Brigg's Tract, map filed of record in the office of the Recorder of Alameda Co, lot 23, blk 304 .... 3 44

BLOCK 306.

28431 William and Bridget Monahan—Pce of ld beg at a pt on the e l of Center st, 129 ft n fm 5th st, th n 56 6-12 ft by 160 ft e, por of blk 306, and imps; also pce of ld beg at a pt on the e l of Center st, 135 7-12 ft s fm 7th st, th s 50 ft by 159 11-12 ft e, por blk 306, and imps.. 5 00

BLOCK 307

28449 Robert G and J Story—In Map of Redivision of City Blk 494, map filed of record in the office of the Recorder of Alameda Co, lot 8, blk 307, and imps 6 17

28489 Patrick Mayles—In Map of Redivision of City Blk 495, map filed of record in the office of the Recorder of Alameda Co, lot 9, blk 306, and imps 10 85

BLOCK 308.

28497 C W Shepherd—Mortgagee's Interest in Map Redivision of City Blk 495, map filed of record in the office of the Recorder of Alameda Co, lot 14, blk 308 .... 4 28

BLOCK 309

28516 F W Moore—In Map of Redivision City Blk 496, map filed of record in the office of the Recorder of Alameda Co, s 70 ft lot 2, blk 309, and imps, poll tax 1905 .... 4 50

28519 Thomas A Russell—In Map of Redivision of City Blk 496, map filed of record in the office of the Recorder of Alameda Co, s 100 ft of lot 4, blk 309, and imps 3 86

28521 Nancy E Batcheider — In Map of Redivision of City Blk 496, map filed of record in the office of the Recorder of Alameda Co s 100 ft of lot 5, blk 309 .... 3 20

28521 Nancy E Batcheider — In Map of Redivision of City Blk 496, map filed of record in the office of the Recorder of Alameda Co, s 100 ft of lot 6, blk 309 .... 3 20

28521 Nancy E Batchelder—In Map of Redivision of City Blk 496 map filed of record in the office of the Recorder of Alameda Co, s 100 ft of lot 7, blk 309 .... 3 20

28527 Annie Curry—In Map of Redivision of City Blk 496, map filed of record in the office of the Recorder of Alameda Co, lot 12, blk 309, and imps 3 65

BLOCK 311

28565 Maria Sherott—In Gibbon's Property Map No 1, map filed of record in the office of the Recorder of Alameda Co, pce of ld beg at a pt on the n l of 7th st, 132 ft w fm Henry st, th w 26 ft by 80 ft n, por of blk 311, and imps 12 20

28571 L A Parker — In Gibbon's Property Map No 1, map filed of record in the office of the Recorder of Alameda Co, pce of ld beg at a pt on the e l of Peralta st, 173 6¼-12 ft s fm 8th st, th s 32 1¼-12 ft, e 123 4½-12 ft, n 31 ft, w 114 3¾-12 ft to beg, por of blk 311, and imps 9 90

BLOCK 315.

28630 L P Berger—Pce of ld beg at a pt on the n l of 7th st, 145½ ft w fm dividing l between Witcher Plots 358 and 367, th w 75 ft by 125 n, por blk 315, and imps.... 45 50

28630 L P Berger—Pers prop.... 2 42

BLOCK 316.

28636 Hattie R Flint—Pce of ld beg at a pt on the n l of 7th st 178 ft e fm Kirkham st, th e 34 ft by 147 60-100 ft n, por of blk 316, and imps.. 2 80

BLOCK 318.

28670 Emma Thompson—Pce of ld beg at a pt on the n l of 7th st, 150 ft e fm Union st, th e 21 ft by 127 1-2 ft n, por of blk 318, and imps 12 65

28680 A V Duzant—Pce of ld beg at a pt on the e l of Union st 153 11-12 ft n fm 7th st, th n 25 ft by 100 ft e, por blk 318, and imps 4 10

BLOCK 322

28768 P H Anderson—Mortgagee's Interest in Market St Tract, map filed of record in the office of the Recorder of Alameda Co, pce of ld beg at a pt on the w l of Filbert st 110 ft n fm Railroad ave, th n 43 8¾-12 ft by 125 ft w, por of blk 322 .... 33 90

BLOCK 323

28775 German Evangelical St Mark's Congregation — In Market St Tract (Rediv of Blk L, map filed of record in the office of the Recorder of Alameda Co, lot 13, blk 323, and lot 12, blk 323, and imps 18 50

BLOCK 325.

28807 Mildred C and Frank Titus—In Oakland Central Homestead, map of record in the office the Recorder of Alameda Co, pce of ld beg at the se cor of 10th and Myrtle sts, th s 50 ft by 150 ft deep e, por of blk 325, and imps 15 80

28807 Mildred C and Frank Titus—Pers prop 13 94

BLOCK 326.

28830 Susan L Fisher—In Market St Tract, map filed of record in the office of the Recorder of Alameda Co, s 86½-12 ft of lots 8 and 9, blk 326, and imps.... 46 40

BLOCK 328.

28874 C Westover—Pce of ld beg at a pt on the e l of Chestnut st, 105 ft s fm 10th st, th s 40 ft by 100 ft e, por of blk 328, and imps 24 56

BLOCK 329

28907 Alfred Albey, et al—Pce of ld beg at a pt on the e l of Adeline st, 175 ft n fm 8th st, th n 70 ft by 127 ft e, por of blk 329, and imps.... 34 94

28908 R A Hiscox—Mortgagee's Interest, pce of ld beg at a pt on the e l of Adeline st, 175 ft n fm 8th st, th n 70 ft by 127 ft e, por of blk 329 .... 4 70

BLOCK 331.

28963 Mary F Childs, 1-2 interest in, and George C Rose, 1-2 interest in, pce of ld beg at a pt on the n l of 8th st 100 ft e fm Union st, th e 33 4-12 ft by about 88 ft n, por of blk 331, and imps.... 18 25

28992 Lucy E Blackwood—Pce of ld beg at a pt on the e l of Union st, 152 ft s fm 10th st, th s 28 ft by 123 8-12 ft e,

por blk 332, and imps........ 10 18

BLOCK 333.

29050 John and Lucy Allie—In Scott Property, map filed of record in the office of the Recorder of Alameda Co, lot 10, blk 333, and imps, pers prop 3 38

29066 J N Harris and Wife — In Scott Property, map filed of record in the office of the Recorder of Alameda Co, lot 25, blk 333, and imps......... 13 10

BLOCK 334.

29068 Randi Berge—In Plot 365, map filed of record in the office of the Recorder of Alameda Co, e 1-2 of lot 18, blk 334, and imps.......... 20 30

BLOCK 336.

29134 Aaron Spencer—In 8th St Tract, map filed of record in the office of the Recorder of Alameda Co, pce of ld beg at a pt on the s l of 9th st, 50 ft w fm Cypress st, th w 25 ft by 100 ft s, por of blk 336, and imps, pers prop 4 34

29136 Thomas M Drake—In 8th St Tract, map filed of record in the office of the Recorder of Alameda Co, pce of ld beg at a pt on the e l of Center st, 40 ft s fm 9th st, th s 26 ft by 91 03-100 ft e, por blk 336, and imps, pers prop 3 38

BLOCK 337.

29160 I F Chapman—In 8th St Tract, map filed of record in the office of the Recorder of Alameda Co, e 57 ft of lot 21, blk 337, and imps. 7 25

29174 W. N Tarr—Mortgagee's interest in 8th st tract, Map filed of record in the office of the Recorder of Alameda Co, lot 29, blk 337 13 73

BLOCK 338.

29183 Nelson Bump—In City Survey No 1007, map filed of record in the office of the Recorder of Alameda Co, pce of ld beg at a pt on the e line of Chester st, 144 ft N fm 8th st, th n 44 ft by 100 ft e por of blk 338, and imps 29 30

29192 Mary A Stetson, et al—In City Survey No. 1007, map filed of record in the office of the Recorder of Alameda Co, pce of ld beg at a pt on the sw cor of 9th and Center sts, th s 34 3½-12 ft by 91 7½-12 feet deep, w por of blk 338, and imps...... 6 75

BLOCK 339.

29214 Catherine Smith—In Gibbon's Property Map No 1, map filed of record in the office of the Recorder of Alameda Co, pce of ld beg at a pt on the n line of 8th st, 57 ft w fm Henry st, th w 29½ ft by 70 ft n, por blk 339, and imps......... 13 31

BLOCK 341.

29296 Ames Estate Co—In map of Chester and Center St Lots, map filed of record in the office of the Recorder of Alameda Co, lot 19, blk 341, and imps.......... 14 16

29296 Ames Estate Co—In Map of Chester and Center St Lots, map filed of record in the office of the Recorder of Alameda Co, lot 20, blk 341, and imps......... 14 16

29296 Ames Estate Co—In Map of Chester and Center St Lots, map filed of record in the office of the Recorder of Alameda Co, n 11 1-12 ft of lot 21, blk 341 .... 2 13

29296 Ames Estate Co—In Map of Chester and Center St Lots, map filed of record in in the office of the Recorder of Alameda Co, s 7 11-12 ft of lot 22, blk 341......... 1 31

29296 Ames Estate Co—In Map of Chester and Center St Lots, map filed of record in the office of the Recorder of Alameda Co, lot 23, blk 341 4 07

29296 Ames Estate Co—In Map of Chester and Center St Lots, map filed of record in the office of the Recorder of Alameda Co, lot 24, blk 341, and imps.......... 16 67

29296 Ames Estate Co—In Map of Chester and Center St Lots, map filed of record in the office of the Recorder of Alameda Co, lot 25, blk 341, and imps........ 12 47

29296 Ames Estate Co—In Map of Chester and Center St Lots, map filed of record in the office of the Recorder of Alameda Co, lot 26, blk 341, and imps...... 12 47

29296 Ames Estate Co—In Map of Chester and Center St Lots, map filed of record in the office of the Recorder of Alameda Co, lot 27, blk 341 4 07

29296 Ames Estate Co—In Map of Chester and Center St Lots, map filed of record in the office of the Recorder of Alameda Co, lot 28, blk 341, and imps.......... 12 47

29313 Michael Griffin—In Ziegenbein Property—Map filed of record in the office of the Recorder of Alameda Co, s 3½ ft of lot 17, blk 341, and n 26½ ft of lot 16, blk 341, and imps 1 70

BLOCK 343.

29371 Mary McGuire—In Center St Home Lots, map filed of record in the office of the Recorder of Alameda Co, s 35 ft of n 78 ft of lot 15 and 16, blk 343......... 4 70

29372 Elise Rotermundt—In Center St Home Lots, map filed of record in the office of the Recorder of Alameda Co, w 26 ft of lot 6, blk 343, and imps........ 9 05

BLOCK 345.

29406 S S Gillespie—In 8th St Tract, map filed of record in the office of the Recorder of Alameda Co, w 25 ft of lot 6, blk 345, and imps... 3 55

BLOCK 346.

29429 Ira Vaughn — In Subdivision of Block 560, map of record in the office of the Recorder of Alameda Co, n 36 ft of lot 12, blk 346, and imps........ 1 34

29430 J. E. McDonald—Mortgagee's interest in Subdivision of Block 560—Map filed of record in the office of the Recorder of Alameda Co n 36 ft of lot 12, blk 346.......... 13 94

BLOCK 348.

29464 D P Kellogg, pce of ld beg at a pt on the e l of Union st, 275 6-12 ft s fm 12th st, th s 31 ft by 133 3-12 ft e por blk 348, and imps.......... 4 28

BLOCK 349.

29499 A F and Alice Aird, pce of ld beg at a pt on the e l of Magnolia st, 118 3-12 ft n fm 10th st, th n 30 ft by 128 ft e, por of blk 349, and imps.......... 3 20

29499 A F and Alice Aird, pers prop........ 3 38

BLOCK 350.

29518 Franklin J Wentworth—In Adeline St Homestead No 1, map filed of record in the office of the Recorder of Alameda Co, n 25 feet of e 80 ft of lot 6, blk 350.... 4 70

BLOCK 353.

29599 Alice C Donaldson—In Oakland Central Homestead, map filed of record in the office of the Recorder of Alameda Co, lot 28, blk F-353, and imps........ 13 94

BLOCK 354.

29615 Meline Reeb—In Oakland Central Homestead, map filed of record in the office of the Recorder of Alameda Co, pce of ld beg at a pt on the s l of 12th st, 103 36-100 ft w fm Market st, th w 25 10-12 ft, s 113 2-12, e 25 ft, n 106 10-12 ft to beg, por of lots 1 and 2, blk G-354, and imps, pers prop... 3 39

BLOCK 356.

29665 F. E. Knowles—In Oakland Central Homestead, map filed of record in the office of the Recorder of Alameda Co, lot 11 and e 25 ft of lot 12, blk B-356, and imps, poll tax 1905........ 4 50

BLOCK 357.

29692 David Goldberg—In Oakland Central Homestead, map filed of record in the office of the Recorder of Alameda Co, pce of ld beg at a pt on the n l of 14th st, 85 ft e fm Linden st, th e 40 ft by 95¾ ft s, por lots 9 and 10, blk D-357, and imps........ 8 90

BLOCK 358

29709 Grace A Forgie—Pce of ld beg at a pt on the e line of Chestnut st 153 6-12 ft n from 12th st, th n 35 ft by 133 ft e, por of blk 355, and imps........ 4 10

29718 Laura Belle Marsh Kluegel—Pce of ld beg at a pt on the w line of Linden st 125 6-12 ft s from 14th st, th s 50 6-12 ft by 152 ft w, por blk 358, and imps..... 22 13

BLOCK 361

29804 F P Howland—Pce of ld beg at a pt on the n line of 12th st 133 25-100 ft e from Union st, th e 53 3-12 ft by 118 50-100 ft n, por of blk 361, and imps.......... 45 95

29804 F P Howland—Pers prop.. 4 82

BLOCK 365

29843 State Savings Bank—Mortgagee's interest, in Center St Home Lots, map filed of record in the office of the Recorder of Alameda Co, w 26 ft of lot 36, blk 365...... 10 85

BLOCK 366

29885 M E Gavello et al—In Center St Home Lots, map filed of record in the office of the Recorder of Alameda Co, e 50 ft of lot 46, blk 366, and imps.......... 6 38

BLOCK 367

29902 J D Bledsoe—In Base Ball Grounds, map filed of record in the office of the Recorder of Alameda Co, lot 8, blk 367, and imps, pers prop... 17 78

29912 Clara H Piercy—In Base Ball Grounds, map filed of record in the office of the Recorder of Alameda Co, lot 17, blk 367, and imps...... 16 70

BLOCK 369

29948 Robert Sternitzky—In Peralta and Center St Lands, map filed of record in the office of the Recorder of Alameda Co, lot 11, blk A-369, and imps........ 17 15

29968 Fred F Cate—In Peralta and Center St Lands, map filed of record in the office of the Recorder of Alameda Co, lot 9, blk 370, and imps 1 40

29989 Paul Goldsmith — Mortgagee's interest, in Bagge Tract, map filed of record in the office of the Recorder of Alameda Co, lot 9, blk A-371 5 45

29998 John Rode—Mortgagee's interest, in Bagge Tract, map filed of record in the office of the Recorder of Alameda Co, n 34 9-12 ft of s 73 9-12 ft of lots 16 and 17, blk A-371 and n 34 9-12 ft of s 73 9-11 ft of e 23 ft of lot 15, blk A-371........ 8 90

BLOCK 378

30151 Continental Building and Loan Association—Pce of ld beg at a pt on the s line of 16th st 115½ ft e from Magnolia st, th e 28 ft by 90 ft s, por blk 378, and imps... 24 80

30155 Louise Wilkinson—Pce of ld beg at a pt on the e line of Magnolia st 105 ft n from 14th st, th n 35 ft by 128 3-12 ft e, por of blk 378, and imps, pers prop........ 2 42

30169 Mary E Tuck—Pce of ld beg at a pt on the w line of Adeline st 175 ft n from 14th st, th n 35 ft by 128 3-12 ft w, por of blk 378, and imps, pers prop........ 5 30

30170 Farmers and Merchants' Savings Bank—Mortgagee's interest, pce of ld beg at a pt on the w line of Adeline st 175 ft n from 14th st, th n 35 ft by 128 3-12 ft w, por of blk 378........ 17 30

30171 C F Hansen—Mortgagee's interest, pce of ld beg at pt on the w line of Adeline st 175 ft n from 14th st, th n 35 ft by 128 3-12 ft w, por blk 378........ 9 50

BLOCK 379

30181 E C Frisbie—Pce of ld beg at the se cor 16th and Adeline sts, th 60 4-12 ft by 92 ft deep e, por blk 379, and imps........ 21 92

30184 Laura F Shaw—Mortgagee's interest, pce of ld beg at a pt on the e line of Adeline st 60 4-12 ft s from 16th st, th s 58 4-12 ft by 127 ft e, por blk 379........ 13 94

30209 Louis J Larson—Pce of ld beg at a pt on the w line of Chestnut st 102 ft s from 16th st, th s 33 ft by 127 ft w, por blk 379, and imps and Pers prop...... 2 42

BLOCK 381

30267 H White—Mortgagee's interest in Galindo Tract, map filed of record in the office of the Recorder of Alameda Co, w 25 ft of s 100 ft of lot 3 and e 10 ft of s 100 ft of lot 4 blk 381 .... 34 70

BLOCK 382

30284 Mary A Sohncke—In Reed Tract, map filed of record in the office of the Recorder of Alameda Co, pce of ld beg at a pt on the s line of 16th st 100 ft e from Filbert st, th e 50 ft by 135.17 s, por of blk 382 and imps... 5 12

30293 Clara F Spencer—In Galindo Tract, map filed of record in the office of the Recorder of Alameda Co, pce of ld beg at a pt on the e line of Filbert st 135.17 ft s from 16th st, th s 50 ft by 125 ft e, por of lots 3 and 4 blk 382 and imps, pers prop........ 8 18

BLOCK 385

30355 Walter J Smyth—In Market St Tract, map filed of record in the office of the Recorder of Alameda Co, bet 16th and 18th sts lot 10 blk 385 and lot 11, blk 385 and imps 11 30

30355 Walter J Smyth — Pers prop........ 2 42

BLOCK 387

30404 F J Horswill—Pce of ld beg at the ne cor of 16th and Chestnut st, th n 90 ft by w 50 ft s 90 ft e 50 ft to beg, por of blk 387........ 8 90

30409 Mary P Ross—Pce of ld beg at a pt on the n line of 16th st 100 ft e from Chestnut st, th e 30 ft by 100 ft n, por of blk 387........ 14 00

BLOCK 393

30461 F A Mendonca—In Scotchler Tract, map filed of record in the office of the Recorder of Alameda Co, lot 8 blk 393 and imps........ 3 86

30470 R P M Greeley—In Scotchler Tract, map filed of record in the office of the Recorder of Alameda Co, lot 11, blk 393, and imps...... 12 20

BLOCK 394

30480 Fabian Mackinon—Mortgagee's interest in Scotchler Tract map filed of record in the office of the Recorder of Alameda Co, lot 28 blk 394. 16 70

30481 Pietro Zunino—In Scotchler Tract, map filed of record in the office of the Recorder of Alameda Co, lot 29 blk 394........ 3 20

30481 Pietro Zunino—In Scotchler Tract, map filed of record in the office of the Recorder of Alameda Co, lot 30 blk 394 and imps........ 9 50

30481 Piero Zunino—Pers prop... 4 34

BLOCK 395

30513 W F Underhill—Mortgagee's interest in Bagge Tract, map filed of record in the office of the Recorder of Alameda Co, w 15 ft of lot 22 e 20 ft of lot 23 blk B-395. 9 50

30515 William Cashman—In Bagge Tract, map filed of record in the office of the Recorder of Alameda Co, lot 25 blk B-395 and imps........ 8 06

30515 William Cashman—In Bagge Tract, map filed of record in the office of the Recorder of Alameda Co, lot 26 blk B-395........ 2 18

BLOCK 400

30556 Pacific Coast Dredging & Reclamation Co in Scotchler Tract, map filed of record in the office of the Recorder of Alameda Co, lot 1, blk 400........ 92

30556 Pacific Coast Dredging & Reclamation Co in Scotchler Tract, map filed of record in the office of the Recorder of Alameda Co, lot 2, blk 400........ 92

30556 Pacific Coast Dredging & Reclamation Co in Scotchler Tract, map filed of record in the office of the Recorder of Alameda Co, lot 3, blk 400........ 92

30556 Pacific Coast Dredging & Reclamation Co in Scotchler Tract, map filed of record in the office of the Recorder of Alameda Co, lot 4, blk 400........ 92

30556 Pacific Coast Dredging & Reclamation Co in Scotchler Tract, map filed of record in the office of the Recorder of Alameda Co, lot 5, blk 400 92

30556 Pacific Coast Dredging & Reclamation Co in Scotchler Tract, map filed of record in the office of the Recorder of Alameda Co, lot 6, blk 400 92

30556 Pacific Coast Dredging & Reclamation Co in Scotchler Tract, map filed of record in the office of the Recorder of Alameda Co, lot 7, blk 400 92

30556 Pacific Coast Dredging & Reclamation Co in Scotchler Tract, map filed of record in the office of the Recorder of Alameda Co, lot 8, blk 400 92

30556 Pacific Coast Dredging & Reclamation Co in Scotchler Tract, map filed of record in the office of the Recorder of Alameda Co, lot 9, blk 400 92

30556 Pacific Coast Dredging & Reclamation Co in Scotchler Tract, map filed of record in the office of the Recorder of Alameda Co, lot 10, blk 400........ 92

30556 Pacific Coast Dredging & Reclamation Co in Scotchler Tract, map filed of record in the office of the Recorder of Alameda Co, lot 11, blk 400 92

30556 Pacific Coast Dredging & Reclamation Co in Scotchler Tract, map filed of record in the office of the Recorder of Alameda Co, lot 12, blk 400........ 92

30556 Pacific Coast Dredging & Reclamation Co in Scotchler Tract, map filed of record in the office of the Recorder of Alameda Co, lot 13, blk 400........ 92

30556 Pacific Coast Dredging & Reclamation Co in Scotchler Tract, map filed of record in the office of the Recorder of Alameda Co, lot 14, blk 400........ 92

30556 Pacific Coast Dredging & Reclamation Co in Scotchler Tract, map filed of record in the office of the Recorder of Alameda Co, lot 15, blk 400........ 92

30556 Pacific Coast Dredging & Reclamation Co in Scotchler Tract, map filed of record in the office of the Recorder of Alameda Co, lot 16 blk 400........ 92

30556 Pacific Coast Dredging & Reclamation Co in Scotchler Tract, map filed of record in the office of the Recorder of Alameda Co, lot 17 blk 400........ 92

30556 Pacific Coast Dredging & Reclamation Co in Scotchler Tract, map filed of record in the office of the Recorder of Alameda Co, lot 18 blk 400........ 92

30556 Pacific Coast Dredging & Reclamation Co in Scotchler Tract, map filed of record in the office of the Recorder of Alameda Co, lot 19 blk 400........ 92

30556 Pacific Coast Dredging & Reclamation Co in Scotchler Tract, map filed of record in the office of the Recorder of Alameda Co, lot 20 blk 400........ 92

30556 Pacific Coast Dredging & Reclamation Co in Scotchler Tract, map filed of record in the office of the Recorder of Alameda Co, lot 21 blk 400........ 92

30556 Pacific Coast Dredging & Reclamation Co in Scotchler Tract, map filed of record in the office of the Recorder of Alameda Co, lot 22 blk 400........ 92

30556 Pacific Coast Dredging & Reclamation Co in Scotchler Tract, map filed of record in the office of the Recorder of Alameda Co, lot 23 blk 400........ 92

30556 Pacific Coast Dredging & Reclamation Co in Scotchler Tract, map filed of record in the office of the Recorder of Alameda Co, lot 24 blk 400........ 92

30556 Pacific Coast Dredging & Reclamation Co in Scotchler Tract, map filed of record in the office of the Recorder of Alameda Co, lot 25 blk 400........ 92

Reclamation Co in Scotchler
30556 Pacific Coast Dredging & Tract, map filed of record in the office of the Recorder of Alameda Co, lot 26 blk 400........ 92

BLOCK 404

30584 August Niderost—In Surrhyne Tract, map filed of record in the office of the Recorder of Alameda Co, lot 7 blk 404 and imps........ 9 50

30584 August Niderost—Pers prop 2 42

30590 Otto F Rode—In Surrhyne Tract, map filed of record in the office of the Recorder of Alameda Co, pce of ld beg at a pt on the n line of 13th st 22 ft e from Union st, th e 23 ft, n 112 6 1-4.12 ft, w 46 ft, s 12 6-12 ft, e 22 ft, s 100 ft to beg, por of lots 1 and 2 blk 404. 4 10

BLOCK 405

30636 Mark Ryan—That por of blk 405 lying n of Encinal line, por blk 405 and imps.. 31 16

BLOCK 406

30650 Peter J Kolich—In Adeline St Property, map filed of record in the office of the Recorder of Alameda Co, lot 12 blk A-406 and imps, poll tax 1905........ 4 50

30655 J J Dowling—In Adeline St Property, map filed of record in the office of the Recorder of Alameda Co, lot 16 blk A-406........ 5 90

30660 J H Daly—In Adeline St Property, map filed of record in the office of the Recorder of Alameda Co, lot 22 blk A-406........ 4 10

30668 P E Madoux—Pce of ld beg at a pt on the e line of Adeline st 150 ft n from 18th st, th n 50 ft by 127 ft e, por blk 406........ 9 50

30678 Isabel O Bigelow—In Barstow Tract, map filed of record in the office of the Recorder of Alameda Co, lot 3 blk 406 and imps........ 17 60

30678 Isabel O Bigelow—Pers prop 4 34

BLOCK 407.

30680 John Almquist—In Adeline St Property, map filed of record in the office of the Recorder of Alameda Co, lot 1, blk B-407, and imps.... 50 00

30680 John Almquist—In Adeline St Property, map filed of record in the office of the Recorder of Alameda Co, n 10 ft lot 2, blk B-407........ 2 30

30684 Nellie W Purington—In Adeline St Property, map filed of record in the office of the Recorder of Alameda Co, lot 9, blk B-407, and imps, and lot 10, blk B-407 1 76

30696—John H Leggett—In Barstow Tract, map filed of record in the office of the Recorder of Alameda Co, s 40 ft of lot 2, blk 407, and imps, pers prop........ 2 42

30698 Bridget Carter—In Barstow Tract, map filed of record in the office of the Recorder of Alameda Co, n 29 ft lot 4, blk 407, and imps........ 8 69

BLOCK 408

30745 Mary C Murry—In Barstow Tract, map filed of record in the office of the Recorder of Alameda Co, lot 2, blk 408, and imps........ 16 88

30753 A C Daly—In Barstow Tract, map filed of record in the office of the Recorder of Alameda Co, s 28 ft lot 6, blk 408, and imps.... 2 30

BLOCK 410

30815 R P Wright—Mortgagee's interest, in Wall Tract, map filed of record in the office of the Recorder of Alameda Co, lot 1, blk 410........ 5 90

30850 Ellen F Ghirardelli—Pce of ld beg at a pt on the w line of Market st 200 ft n from 18th st, th n 47.30 ft by 125 ft w, por blk 410........ 10 53

30850 Ellen F Ghirardelli—Pce of ld beg at a pt on the w line of Market st 247.30 ft n from 18th st, th n 47.30 ft by 125 ft w, por of blk 410 and imps 44 18

BLOCK 412

30867 Alexander W Boreland—In Northern Extension, map filed of record in the office of the Recorder of Alameda Co, pce of ld beg at the ne cor of Filbert and 21st, th e 50 ft by 100 ft deep n, por blk 412........ 12 65

BLOCK 413

30873 A N Rosenberg—In Northern Extension, map filed of record in the office of the Recorder of Alameda Co, pce of ld beg at a pt on the e line of Linden st 174 ft n from 21st st, th n 32 4-12 ft by 125 ft e, por blk F-413, and imps........ 14 90

30873 A N Rosenberg—In Northern Extension, map filed of record in the office of the Recorder of Alameda Co, pce of ld beg at the nw cor of 21st and Filbert sts, th w 40 ft by 100 ft deep n, por of lots 8, 9 and 10, blk F-413, and imps and pers prop 2 42

30876 William Knox—In Northern Extension, map filed of record in the office of the Recorder of Alameda Co, pce of ld beg at a pt on the n line of 21st st 40 ft w from Filbert st, th w 40 by 100 ft n, por lots 8, 9 and 10, blk F-413, and imps........ 9 53

30877 Louise Sieferle—In Northern Extension, map filed of record in the office of the Recorder of Alameda Co, pce of ld beg at a pt on the n line of 21st st 80 ft w from Filbert st, th w 40 ft by 100 ft n, por blk F-413, and imps........ 10 79

BLOCK 415

30920 State Savings Bank—Mortgagee's interest, pce of ld beg at a pt on the s line of 22d st 129 ft e from Adeline st, th e 25 ft by 100 ft s, por blk 415........ 5 54

30922 Continental Building & Loan Association — Mortgagee's interest, pce of ld beg at the sw cor of 22d and Chestnut sts, th w 50 ft by 100 ft deep, s por blk 415.. 27 50

BLOCK 418

30951 Pacific Coast Dredging & Reclamation Co—Pce of ld beg at a pt on the e line of Poplar st 100 ft s from 22d st, th s 38 4-12 ft by 200 ft e, por blk 418........ 1 97

BLOCK 419

30954 Pacific Coast Dredging & Reclamation Co—Pce of ld beg at a pt on the e line of Kirkham st 100 ft s from 22d st, th s 165 ft by 280 ft e, por blk 419 .... 6 38

BLOCK 420

30957 Pacific Coast Dredging & Reclamation Co—In Northern Extension, map filed of record in the office of the Recorder of Alameda Co, lot 6, blk 1-420........ 1 76

30957 Pacific Coast Dredging & Reclamation Co—In Northern Extension, map filed of record in the office of the Recorder of Alameda Co, lot 7, blk 1-420........ 1 76

30957 Pacific Coast Dredging & Reclamation Co—In Northern Extension, map filed of record in the office of the Recorder of Alameda Co, lot 8, blk 1-420........ 1 76

30957 Pacific Coast Dredging & Reclamation Co—In Northern Extension, map filed of record in the office of the Recorder of Alameda Co, lot 16, blk 1-420........ 1 76

30957 Pacific Coast Dredging & Reclamation Co—In Northern Extension, map filed of record in the office of the Recorder of Alameda Co, lot 17, blk 1-420........ 1 76

30957 Pacific Coast Dredging & Reclamation Co—In Northern Extension, map filed of record in the office of the Recorder of Alameda Co, lot 18, blk 1-420........ 1 76

30957 Pacific Coast Dredging & Reclamation Co—In Northern Extension, map filed of record in the office of the Recorder of Alameda Co, s 15 6-12 ft of lots 9 and 19, blk 1-420 .... 1 34

BLOCK 424

30978 Mathilda Cohn—In Northern Extension, map filed of record in the office of the Recorder of Alameda Co, lot 20, blk V-424 .... 1 85

BLOCK 426

31033 Wolf Carish—In Adeline St Lots, map filed of record in the office of the Recorder of Alameda Co, lot 25, blk 426........ 2 75

31033 Wolf Carish—In Adeline St Lots, map filed of record in the office of the Recorder of Alameda Co, lot 26, blk 426........ 2 75

31036 Wolf Carish—In Adeline St Lots, map filed of record in the office of the Recorder of Alameda Co, lot 29, blk 426........ 1 85

BLOCK 427

31054 George E Bayles—Pce of ld beg at a pt on the e line of Adeline st 238¼ ft s from 24th st, th s 38 6-12 ft by 127 ft e, por blk 427, and imps, poll tax 1905........ 4 50

31058 J M Curtis — Mortgagee's interest, pce of ld beg at a pt on w line of Chestnut st 128 ft s from 24th st, th s 35 6-12 ft by 127 ft w, por of blk 427........ 2 81

BLOCK 429

31078 T Callaghan — In Northern Extension, map filed of record in the office of the Recorder of Alameda Co, s ½ of lot 17, blk H-429, and imps, and n ¼ of lot 16, blk H-429, poll tax 1905........ 4 50

31093 John St Joan—Pce of ld beg at a pt on the w line of Filbert st 163 6-12 ft n from 22d st, th n 100 ft by 48 6-12 ft w, por blk 429, and imps 3 44

BLOCK 430

31111 James Cahill—In Market St Lots, map filed of record in the office of the Recorder of Alameda Co, e 122 ft of lots 6 to 9 inc, blk 430, and imps 9 50

31111 James Cahill—Pers prop.... 5 30

BLOCK 431

31147 Hannah Shield — Mortgagee's interest, in Market St Lots, map filed of record in the office of the Recorder of Alameda Co, lots 21 and 22, blk 431........ 11 84

31152 George Bloom—In Market St Lots, map filed of record in the office of the Recorder of Alameda Co, w ½ of lot 25, blk 431, and lot 28, blk 431, and imps, poll tax 1905........ 4 50

31160 Continental Building & Loan Association — Mortgagee's interest, in Market St Lots, map filed of record in the office of the Recorder of Alameda Co, s 30 ft lots 27 and 28, blk 431.......... 14 90

31168 John F English—In Market St Lots, map filed of record in the office of the Recorder of Alameda Co, lot 37, blk 431, and imps.......... 3 65

BLOCK 432

31177 John W Neal—Pce of ld beg at a pt on the e line of Myrtle st 89 ft s from 26th st, th s 50 ft by 125 ft e, por blk 432, and imps, pers prop 2 42

31202 David J Lynch—Pce of ld beg at a pt on the n line of Market st 89 ft s from 26th st, th s 50 ft by 125 ft w, por blk 432........ 5 54

BLOCK 433

31209 J G Nelsch—Pce of ld beg at the sw cor of 26th and Myrtle sts, th w 50 ft by 89 ft deep s, por blk 433, and imps; also pce of ld beg at a pt on the s line of 26th st 50 ft w from Myrtle st, th w 55 ft, s 70 ft, w 20 ft, s 19 ft, e 75 ft, n 89 ft to beg, por blk 433, and pers prop........ 3 38

31211 Ben O Johnson—Pce of ld beg at a pt on the w l of Myrtle st 89 ft s fm 26th st, th s 35 ft by 125 ft w, por blk 433, and imps........ 26 60

31211 Ben O Johnson—Pers prop.. 5 30

31214 Wiley Hinds—Pce of ld beg at a pt on the w l of Myrtle st 154 ft s fm 26th st, th s 25 ft by 125 ft w, por blk 433, and imps........ 12 20

31214 Wiley Hinds—Pers prop..... 3 38

31217 Mrs A A Benton—Pce of ld beg at a pt on the w l of Myrtle st 217 2-12 ft s fm 26th st, th s 28 2-12 ft by 125 ft w, por blk 433, and imps....... 14 90

31227 Michael Meyer—In Northern Extension, map filed of record in the office of the Recorder of Alameda Co, pce of ld beg at a pt on the e l of Filbert st 102 ft n fm 24th st, th n 30 ft by 125 ft e, por lots 2 and 3, blk E-433 .... 5 00

31228 Michael Meyer—In Northern Extension, map filed of record in the office of the Recorder of Alameda Co, pce of ld beg at a pt on the e l of Filbert st 132 ft n fm 24th st, th n 70 ft by 125 ft e, por lots 3 and 4, blk E-433, and imps 16 70

31228 Michael Meyer—Pers prop.. 4 34

31244 Albert E Powell—Pce of ld beg at a pt on the w l of Myrtle st 124 ft s fm 26th st, th s 30 ft by 125 ft w, por blk 433, and imps.... 20 30

31244 Albert E Powell—Pers prop 4 34

31246 Ambrose N Haines—Pce of ld beg at a pt on the w l of Myrtle st 189 ft s fm 26th st, th s 28 2-12 ft by 125 ft w, por blk 433, and imps...... 16 70

31248 James G Neish—Pce of ld beg at the sw cor of 26th and Myrtle sts, th s 89 ft by w 125 ft, th n 19 ft, th e 20 ft, th n 70 ft, th e 105 ft to pt of beg, por blk 433, and imps 20 80

31248 James G Neish—Pers prop.. 3 38

BLOCK 435.

31303 J J Dowling—Pce of ld beg at a pt on the w l of Linden st 125 ft n fm 24th st, th n 25 ft by 132 ft w, por blk 435 .... 5 00

BLOCK 438.

31347 Mercantile Trust Co—Mortgagee's Interest in Northern Extension, map filed of record in the office of the Recorder of Alameda Co, lots 10, 17, 18, 19 and 20, blk Q-438 .... 14 00

BLOCK 439.

31350 H S Aldrich—Mortgagee's interest, pce of ld beg at a pt on the w l of Union st 133 6-12 ft s fm 26th st, th s 50 ft by 230 ft w, por blk 439 .... 9 50

31356 Bianca Alexander—Pce of ld beg at the nw cor of 24th and Union sts, th n 73 6-12 ft by 230 ft deep w, por of blk 7-439 .... 2 00

31357 George W A Biethen, et al—In Northern Extension, map filed of record in the office of the Recorder of Alameda Co, pce of ld beg at the ne cor of 26th and Poplar sts, th e 75 ft by 108 6-12 ft deep s, lots 8, 9 and 10, blk 7-439, poll tax 1905........ 4 50

31359 Mollie C Smith—In Northern Extension, map filed of record in the office of the Recorder of Alameda Co, pce of ld beg at the sw cor of 26th and Union sts, th w 75 ft by 108 6-12 ft deep s, por of lots 18, 19 and 20, blk 7-439 .... 6 80

31361 Foresters of America—Mortgagee's Interest in Northern Extension, map filed of record in the office of the Recorder of Alameda Co, s 25 ft of lot 18, blk 7-439.... 9 50

BLOCK 446

31425 Margaret Manning — Mortgagee's Interest in Northern Extension, map filed of record in the office of the Recorder of Alameda Co, s 1-2 of lot 14, blk O-446 .... 7 70

BLOCK 447

31429 Annie A Woodward and Lizzie B Clark—In Northern Extension, map filed of record in the office of the Recorder of Alameda Co, n 40 ft of lot 2 blk N-447........ 6 85

31440 Walter W Canning — In Northern Extension, map filed of record in the office of the Recorder of Alameda Co, n 30 ft of s 34 ft of lot 8, blk N-447, and imps, pers prop 2 42

BLOCK 450

31471 Edward Gill — Pce of ld beg at the sw cor of 28th and Filbert sts, th e 125 ft by 202 1-2 ft deep s, por of blk 450, and imps, poll tax 1905 .... 4 50

BLOCK 451.

31486 Samuel A Jones—In Keene Tract, map filed of record in the office of the Recorder of Alameda Co, n 10 ft of lot 27, blk 451 and lot 26, blk 451, and imps, poll tax 1905 4 50

BLOCK 453.

31535 J S Harris—Mortgagee's Interest in Golden Gate Homestead, map filed of record in the office of the Recorder of Alameda Co, lot 7, blk B-453........ 3 20

31553 A J McKee—In Golden Gate Homestead, map filed of record in the office of the Recorder of Alameda Co, lot 21, blk B-453........ 9 50

31553 A J McKee—In Golden Gate Homestead, map filed of record in the office of the Recorder of Alameda Co, lot 26, blk B-453, and imps 20 30

BLOCK 454.

31587 John M Cockerton — In Golden Gate Homestead, map filed of record in the office of the Recorder of Alameda Co, lot 22, blk A-454 .... 4 91

BLOCK 457.

31620 Clara W Jones—In Peralta Homestead, map filed of record in the office of the Recorder of Alameda Co, lot 2, blk E-457 .... 9 05

31620 Clara W Jones—In Peralta Homestead, map filed of record in the office of the Recorder of Alameda Co, lot lot 11, blk E-457........ 14 90

BLOCK 458.

31621 Mary Gilmore—In Peralta Homestead, map filed of record in the office of the Recorder of Alameda Co, w 35 ft of lot 1 blk H-458........ 3 65

31630 Stockton Savings Bank—Mortgagee's Interest in Peralta Homestead, n 25 ft of lot 3 and s 25 ft of lot 4, blk H-458 .... 5 00

31639 Maud M and Frank L Carroll—In Peralta Homestead, map filed of record in the office of the Recorder of Alameda Co, e 52 1½-12 ft of lot 6, blk H-458 .... 2 30

31640 A Hawkins — Mortgagee's Interest in Peralta Homestead, map filed of record in the office of the Recorder of Alameda Co e 52 1½-12 ft of lot 6, blk H-458........ 3 20

31656 Julius Attendorf—In Peralta Homestead, map filed of record in the office of the Recorder of Alameda Co, Lot 12, blk H-458, and imps........ 10 58

BLOCK 459.

31658 H C Morris—In Peralta Homestead, map filed of record in the office of the Recorder of Alameda Co, s 25 ft of w 78 ft of lot 1, blk I-459 .... 1 65

31661 M Friedlander—In Peralta Homestead, map filed of record in the office of the Recorder of Alameda Co, e 12 ft of lot 1 and w 13 ft of lot 12, blk I-459........ 2 75

BLOCK 462.

31701 Cecilie M Lansten—In Peralta Homestead, map filed of record in the office of the Recorder of Alameda Co, n 25 ft of s ½ of lot 5, blk G-462, and imps........ 3 65

31703 William B Hall—In Peralta Homestead, map filed of record in the office of the Recorder of Alameda Co, s 25 ft of n ½ of lot 4, blk G-462, and imps 5 45

31707 Martha E Newcomb—In Golden Gate Homestead, map filed of record in the office of the Recorder of Alameda Co, n ½ of lot 5, blk G-462 .... 5 00

31727 M and S Giroux—In Peralta Homestead, map filed of record in the office of the Recorder of Alameda Co, e 58¾ ft of lot 12, blk G-462, and imps........ 11 84

31728 Moses Giroux—In Peralta Homestead, map filed of record in the office of the Recorder of Alameda Co, e 25 ft of w 75 ft of lot 12, blk G-462 .... 1 55

BLOCK 464.

31760 H K Putnam — Mortgagee's interest in Peralta Homestead, map filed of record in the office of the Recorder of Alameda Co, n ½ of lot 3, blk C-464.... 8 02

31761 R P M Greeley—In Peralta Homestead, map filed of record in the office of the Recorder of Alameda Co, pce of ld beg at a pt on the e l of Adeline st, 300 ft n from 30th st, th n 25 ft by 127 ft e, por of lots 4 and 9, blk C-464, and imps...... 7 22

BLOCK 465.

31814 Elizabeth M Reed—In Glascock Tract, map filed of record in the office of the Recorder of Alameda Co, s 10 ft of lot 12, blk 465 and lot 13, blk 465, and imps........ 3 23

31823 Delia McDonald—In Glascock Tract, map of record filed in the office of the Recorder of Alameda Co, lot 27, blk 465 and n 25 ft of lots 28 and 29, blk 465 and imps, pers prop 2 42

31824 J F Cross—Mortgagee's interest in Glascock Tract, map filed of record in the office of the Recorder of Alameda Co, lot 27 and n 25 ft of lots 28 and 29, blk 465 .... 16 70

31827 M M Edwards—In Glascock Tract, map filed of record in the office of the Recorder of Alameda Co, s 75 ft of lot 29, blk 465, and imps.... 3 80

BLOCK 471.

31894 A M and M E King—In Map No 2, Watts Tract, map filed of record in the office of the Recorder of Alameda Co, w 28 3-12 ft of lot 1, blk 471, and imps, pers prop 2 42

31920 Mrs E B Henshaw—In Glascock Tract, map filed ord in the office of the Recorder of Alameda Co, s 10 ft of lot 12, blk 471 and lot 13, blk 471, and imps... 7 64

31929 Antonio Raulino—In Glascock Tract, map filed of of record in the office of the Recorder of Alameda Co, e 15 ft of lot 29, blk 471 and w 15 ft of lot 28, blk 471, and imps........ 6 38

31930 Francis A Mooro—In Glascock Tract, map filed of record in the office of the Recorder of Alameda Co, lot 31, blk 471, and imps... 6 80

BLOCK 472.

31933 F E Smith—In Map No 2, Watts Tract, map filed of record in the office of the Recorder of Alameda Co, e 13 ft of lot 1, blk 472 and w 17 ft of lot 12, blk 472, and imps, poll tax 1905 .... 4 50

31940 Anne M L Schramm — In Map No 2, Watts Tract, Map filed of record in the office of the Recorder of Alameda Co, pce of ld beg at a pt on the e l of Adeline st, 107 6-12 ft n fm 32d st, th n 30 ft by 127 ft e, por lot 2, blk 472, and imps, pers prop........ 2 42

31970 J S Myers — Mortgagee's interest in Map No 2, Watts Tract, pce of ld beg at a pt on the w l of Chestnut st, 254 ft s fm 34th st, th s 40 ft by 127 ft w, por of lot 9, blk 472 ... 18 50

31978 Louise E Gates—In map No. 2, Watts Tract, map filed of record in the office of the Recorder of Alameda Co, pce of ld beg at a pt on the n l of 32d st, 72 6-12 ft w fm Chestnut st, th w 37 6-12 ft by 100 ft n, por lot 11, blk 472, and imps, pers prop........ 2 42

31989 J S Myers—Mortgagee's interest in Map No 2, Watts Tract, map filed of record in the office of the Recorder of Alameda Co, pce of ld beg at a pt on the w l of Chestnut st, 275 ft n from 32d st, th n 26 ft by 127 ft w, por of lots 9 and 10, blk 472 .... 27 50

32007 Ira Vaughn—In Map No 2, Watts Tract, map filed of record in the office of the Recorder of Alameda Co, n 25 ft of s ½ of lot 9, blk 473, and imps........ 10 40

BLOCK 474.

32023 Gertrude Winter—In Map No 2, Watts Tract, map filed of record in the office of the Recorder of Alameda Co, w 30¼ ft of lot 1, blk 474........ 4 10

BLOCK 476.

32043 Margaret McDonald — In Map No. 2, Watts Tract, map filed of record in the office of the Recorder of Alameda Co, s 25 ft of lot 2, blk 476 and n 2 ft of e 75 feet of lot 1, blk 476, and imps........ 8 15

BLOCK 477.

32071 Margaret A, Annie H and Sarah Garton—In Map No 2, Watts Tract, map filed of record in the office of the Recorder of Alameda Co, s 25 ft of lot 5, blk 477, and imps 3 86

BLOCK 478.

32078 Church Erection Society—Mortgagee's interest in Map 2 Watts Tract, map filed of record in the office of the Recorder of Alameda Co, pce of ld at the ne cor of 34th and Adeline sts, th n 100 ft, e 90 ft, s 34 ft, w 8 ft, s 6 ft, w 27 ft, s 60 ft, w 63 ft to beg, por lot 1, blk 478.. 9 50

32081 Sarah E. Leutell—In Map No. 2, Watts Tract, map filed of record in the office of the Recorder of Alameda Co, s 25 ft of n ¼ of lot 2, blk 478, and imps... 6 80

32088 W H Harter, et al—In map No. 2, Watts Tract, map filed of record in the office of the Recorder of Alameda Co, pce of ld beg at a pt on the n l of 34th st, 63 feet e fm Adeline st, th e 20 ft by 60 ft n, por of lot 1, blk 478, and imps........ 8 60

32089 Church Erection Society—Mortgagee's interest in Map No 2, Watts Tract, map filed of record in the office of the Recorder of Alameda Co, pce of ld beg at a pt on the n l of 34th st, 63 ft e fm Adeline st, th e 20 ft by 60 ft n, por lot 1, blk 478........ 9 50

32106 Rebecca M White—Mortgagee's Interest in Map No 2, Watts Tract, map filed of record in the office of the Recorder of Alameda Co, n 50 ft of s 75 ft of lot 10, blk 478 .... 32 90

BLOCK 482.

32140 Michael McCarty—In Gibbon's Property, (Revised), map filed of record in the office of the Recorder of Alameda Co, lot 13, blk 482, and imps, poll tax 1905...... 4 [illegible]

BLOCK 484.

32160 W W Montague—In Plot 405, map filed of record in the office of the Recorder of Alameda Co, pce of ld beg at the sw cor of Atlantic and Pine sts, th w 206 92-100 ft by se 206 ft, n 62 39-100 to beg, por of blk 484 .... [illegible]

BLOCK 486.

32173 Mary Daly—In Gibbon's Property (Revised), map filed of record in the office of the Recorder of Alameda Co, pce of ld beg at a pt on the s l of Atlantic av, 220 1-2 ft w fm Willow st, th w 28.04 ft by 101.85 ft s, por blk 486, and imps........ [illegible]

BLOCK 487.

32196 Thomas Kehoe—In Gibbon's Property (Revised), map filed of record in the office of the Recorder of Alameda Co, lot 1, blk 487, and imps.. [illegible]

BLOCK 489.

32234 Josephine Chappelle — In Gibbon's Property, Revised map filed of record in the office of the Recordar of Alameda Co, lot 5, blk 489, and imps........ [illegible]

BLOCK 490.

32263 Joa P Segueira—In Gibbon's Property, Revised map filed of record in the office of the Recorder of Alameda Co, lot 26, blk 490, and imps.... [illegible]

BLOCK 492.

32325 Jefferson D King—In Plot 406, map filed of record in the office of the Recorder of Alameda Co, lot 28, blk 33-492, and imps........ [illegible]

BLOCK 493.

32345 Mary Lane — Mortgagee's Interest in Plot 406, map filed of record in the office of the Recorder of Alameda Co, lot 25, blk 39-493........ [illegible]

BLOCK 494.

32356 B and B McGalligan—In Plot 406, map filed of record in the office of the Recorder of Alameda Co, lot 4, blk 45-494 .... [illegible]

BLOCK 499.

32396 John Weimmer—In Plot 406, map filed of record in the office of the Recorder of Alameda Co, lot 27, blk [illegible] and w 1-2 of lot 28, blk [illegible]-499, and imps........ [illegible]

BLOCK 500.

32407 Peter O'Connor—In Plot 406, map filed of record in the office of the Recorder of Alameda Co, lot 25, blk 26-500, and imps .... [illegible]

BLOCK 501.

32426 Maria J Dolan—Pce of ld beg at a pt on the s l of Willow st 100 ft n fm William st, th n 25 ft by 75 ft e, por blk 501, and imps...... [illegible]

BLOCK 503.

32463 Alcatraz Masonic Hall Association—In Berry Tract, map filed of record in the office of the Recorder of Alameda Co, lots 11 and n 10 3-12 ft of lot 18, blk 503, and lot 12, blk 503, and imps, pers prop........ 8 18

32471 Annie Hegarty—Mortgagee's Interest, pce of ld beg at a pt on the e l of Campbell st 72 ft n fm Railroad ave, th 44 4½-12 ft, e 116 ft, s 42 1-2 ft, w 103 ft to beg, por blk 503 .... 8 60

BLOCK 504

32491 S S Gillespie—In Casserly Tract at Point, map filed of record in the office of the Recorder of Alameda Co, lot 19, blk 504, and imps........ 26 60

BLOCK 505.

32521 Carrie A Bair—In Plot 406, map filed of record in the office of the Recorder of Alameda Co, e 1 ft of lot 26, blk 25-505, and lot 27, blk 25-505, and imps .... [illegible]

BLOCK 507

32539 A D Pryal—Mortgagee's Interest in Plot 406, map filed of record in the office of the Recorder of Alameda Co, lot 12, blk 37-507 .... 27 50

BLOCK 508.

32558 Margaret Ryan—In Plot 406, map filed of record in the office of the Recorder of Alameda Co, lot 9, blk 48-508, and imps .... [illegible]

BLOCK 509.

32563 Continental Investment Co—In Plot 406, map filed of record in the office of the Recorder of Alameda Co, lot 1, blk 48-509 .... 2 18

32563 Continental Investment Co—In Plot 406, map filed of record in the office of the Recorder of Alameda Co, lot 2, blk 48-509 .... 1 97

32563 Continental Investment Co—In Plot 406, map filed of record in the office of the Recorder of Alameda Co, lot 3, blk 48-509........ 1 97

32563 Continental Investment Co—In Plot 406, map filed of record in the office of the Recorder of Alameda Co, lot 10, blk 48-509 .... 2 18

32563 Continental Investment Co—In Plot 406, map filed of record in the office of the Recorder of Alameda Co, lot 11, blk 48-509........ 2 18

32563 Continental Investment Co—In Plot 406, map filed of record in the office of the Recorder of Alameda Co, lot 12, blk 48-509........ 2 18

BLOCK 514.

32591 A W Johnson—In Plot 406, map filed of record in the office of the Recorder of Alameda Co, lot 25, blk 36-514, and imps .... [illegible]

BLOCK 517.

32611 Ada D Anthony—In Ziegenbein Survey No 1166, map filed of record in the office of the Recorder of Alameda Co, lot 1, blk 517 and s 10 ft of lot 2, blk 517, and imps, pers prop........ [illegible]

32620 D S Moulton—In Ziegenbein Survey No 1166, map filed of record in the office of the Recorder of Alameda Co, w 2 ft of lot 8, blk 517, and lot 9, blk 517, and imps 9 52

32630 Miles Standish—In Ziegenbein Survey No 1166, map filed of record in the office of the Recorder of Alameda Co, s 10 ft of lot 14 and n 15 ft of lot 15, blk 517, and imps 12 10

32633 Timothy Nunan—In Ziegenbein Survey No 1166, map filed of record in the office of the Recorder of Alameda Co, n 26 ft of lot 18, blk 517, and imps, poll tax 1905...... 4 50

BLOCK 518.

32652 George E Lilley—In Casserly Tract at Point, map filed of record in the office of the Recorder of Alameda Co, lot 7 and n 14 ft of lot 6, blk 518, and imps........ 5 20

32652 Continental Building and Loan Association — Mortgagee's Interest in Casserly Tract at Point, map filed of record in the office of the Recorder of Alameda Co, lot 7 and n 14 ft of lot 6, blk 518 .... 15 [illegible]

32668 Constancia Vargas—In Casserly Tract at Point, map filed of record in the office of the Recorder of Alameda Co, lot 19, blk 518, and imps 2 75

32672 S S Gillespie—In Casserly Tract at Point, map filed of record in the office of the Recorder of Alameda Co, lot 24, blk 518, and imps........ 5 60

32673 S W Thompson — Mortgagee's Interest in Casserly Tract at Point, map filed of record in the office of the

Recorder of Alameda Co, lot [illegible] 9 50

BLOCK 521

[illegible] Mary C Wilson—In Casserly Tract at Point, map filed of record in the office of the Recorder of Alameda Co, lots 28, 29 and 30, blk 521, imps and pers prop.... 2 42

BLOCK 522

[illegible] Janet Carlson—In City Survey 1549, map filed of record in the office of the Recorder of Alameda Co, lot 8, blk 522, and imps.... 11 20
32701 Name A Winther—In City Survey 1549, map filed of record in the office of the Recorder of Alameda Co, lot 15, blk 522, and imps.. 1 85
32700 Mary A Strickland—In City Survey 1549, map filed of record in the office of the Recorder of Alameda Co, s 4 ft of lot 21 and n 24 ft of lot 22, blk 522, and imps 5 23

BLOCK 523

32798 Magnus Freeman—Pce of ld beg at a pt 177 ft w from Wood st and 60 ft s from n line of Chase st w (if produced w), th w 25 ft by 136 3-12 ft s, por of blk 523, and imps.... 5 00
32794 Walter Uhlman—Pce of ld beg at a pt 102 ft w from Wood st and 60 ft s from the n line of Chase st (if produced w) th w 25 ft by 136 3-12 ft s, por blk 523.... 3 65
32798 William Long—Pce of ld beg at a pt on the w line of Wood st 120 ft n from Division st, th n 35 ft by 112 ft w, por blk 523, and imps 20 30
32803 G E Lilley—Pce of ld beg at the nw cor of Wood and Division sts, th n 50 ft by 83⅓ ft deep w, por of blk 523, and imps.... 9 50

BLOCK 528

32862 G W Mitchell—Pce of ld beg at a pt on the s line of Seward at 190 ft s from Willow st, th e 33 ft by 80 ft s, por of blk 528, and imps.. 11 00
32876 A Fisk and A A Freeman—Pce of ld beg at a pt on the s line of Seward st 124 ft w from Campbell st, th w 33 ft by 80 ft s, por blk 528, and imps.... 17 60

BLOCK 533

32958 Mary J Murray—In Part of Plot 402, map filed of record in the office of the Recorder of Alameda Co, pce of ld beg at the sw cor of Lincoln and Pine sts, th s 26 6-12 ft by 120 ft deep w, por of blk 533, and imps..... 14 00

BLOCK 535

33006 Jerry Sullivan—In Toland Tract, map filed of record in the office of the Recorder of Alameda Co, lot 6, blk A-535, and imps..... 4 10
33035 Catherine Donaker—In Toland Tract, map filed of record in the office of the Recorder of Alameda Co, w 46 ft of lots 26, 27, 28, blk A-536 .... 26 60
33046 E S Angel—Mortgagee's interest, in Toland Tract, map filed of record in the office of the Recorder of Alameda Co, lot 7, blk B-536.... 2 30
33062 Jacob J Barlin—In Harvey Tract, map filed of record in the office of the Recorder of Alameda Co, lots 11 and 12, blk 536, and imps.. 9 32

BLOCK 538

33110 Laura A Milton—Mortgagee's interest, in Map of Block 713, map filed of record in the office of the Recorder of Alameda Co, lot 24, blk 538 .... 14 90

BLOCK 540

33167 C E Hanson—Mortgagee's interest, in Oakland Point Homestead, map filed of record in the office of the Recorder of Alameda Co, n 31 ft of lots 14 and 15, blk B-540.... 8 60

BLOCK 541

33175 Annie McMahon—In Plot 401, map filed of record in the office of the Recorder of Alameda Co, pce of ld beg at a pt on the n line of Lincoln st 317 6-12 ft w from Wood st, th w 52 6-12 ft by 130 ft n, por blk 541.. 10 40
33187 George A Reuben—In Plot 401, map filed of record in the office of the Recorder of Alameda Co, pce of ld beg at a pt on the n line of Wood st 208 ft n from Lincoln st, th n 26 ft by 102½ ft w, por blk 541, and imps. 5 96

BLOCK 544

33203 Citizens' Building & Loan Association, mortgagee's interest, in Oakland Point Homestead, map filed of record in the office of the Recorder of Alameda Co. pce of ld beg at a pt on the e line of Wood st 81 ft s from 13th st, th s 27 ft by 92 2-12 ft e, por lots 1 and 4 blk A-544.... 1 85

BLOCK 546

33260 J Jurgensen—In Map of Block 726G, map filed of record in the office of the Recorder of Alameda Co, lot 5, blk B-546, and imps.... 12 20
33279 Jessie R Nelson et al—In Map of Block 726 E, map filed of record in the office of the Recorder of Alameda Co, lot 27, blk B-546, imps and pers prop.... 3 38
33293 G Ghiglione—In Map of Block 726 B, map filed of record in the office of the Recorder of Alameda Co, lot 28, blk B-546, imps and poll tax 1905.... 4 50

BLOCK 549

33383 H Krieest — In Garden Tract, map filed of record in the office of the Recorder of Alameda Co, w 15 ft of lot 22 and lot 23, blk J-549 .... 6 35

BLOCK 553

33397 Annie Hoyer—In Map of Tract 382, map filed of record in the office of the Recorder of Alameda Co, lot 5, blk B-553, and imps..... 12 20

BLOCK 556

33440 E C Webster—An undivided ½ interest in Garden Tract, map filed of record in the office of the Recorder of Alameda Co, lots 1 to 7, blk C-556.... 6 35
33440 E C Webster—An undivided ½ interest in Garden Tract, map filed of record in the office of the Recorder of Alameda Co, pce of ld beg at the sw cor of 16th and Wood st, th e 105 3-12 ft, sw 115 ft, n 45 6-12.12 ft to beg, por of blk C-556...... 1 40

BLOCK 558

33460 Central Pacific Railroad Co (a corporation)—An undivided ½ interest in a pce of ld beg at the ne cor of 16th and Wood sts, th n 115 7¾-12 ft by 90 ft deep e, por blk 558.... 95

BLOCK 561

33506 Michael McGuirn — In map of Redivision of Block 740 and por Block 739, 727 and 728, map filed of record in the office of the Recorder of Alameda Co, lot 18, blk A-561, and imps.... 2 39
33507 B H Madison—In Map of Redivision of Block 740 and por Block 739, 727 and 728, map filed of record in the office of the Recorder of Alameda Co, w 12½ ft lot 14 and lot 15, blk A-561.... 3 6[illegible]
33512 Daniel McLeod—In Map of Redivision of Block 740 and por Blocks 739, 727 and 728, map filed of record in the office of the Recorder of Alameda Co, lots 25 and 26, blk A-561, and imps . 24 35
33512 Daniel McLeod — Pers prop.... 2 42
33513 Daniel McLeod—In Map of Redivision of Block 740 and por blks 739, 727 and 728, map filed of record in the office of the Recorder of Alameda Co, lot 27, blk A-561, and imps.... 4 10

BLOCK 572.

33636 Frederick Tillman Jr — In Houghton Tract, map filed of record in the office of the Recorder of Alameda Co, entire blk 572.... 26 60

BLOCK 573.

33638 Frederick Tillman Jr—In Houghton Tract, map filed of record in the office of the Recorder of Alameda Co, lots 1 and 2 and lots 8 to 11, blk 573.... 15 80

BLOCK 588.

33584 W F Brock—In Peralta Homestead, map filed of record in the office of the Recorder of Alameda Co, e 50 ft of lot 1, blk O-588 2 30

BLOCK 589.

33613 W D West — In peralta Homestead, map filed of record in the office of the Recorder of Alameda Co, n 25 ft of s 100 ft of lot 8 blk N-589.... 2 18
33621 Jose E Lainhas—In Peralta Homestead, map filed of record in the office of the Recorder of Alameda Co, s 25 ft of n 100 ft of lot 8, blk N-589, and imps 94

BLOCK 590.

33639 Oakland Land Co—Mortgagee's interest in Peralta Homestead, map filed of record in the office of the Recorder of Alameda Co, lots 1, 2 and 7, blk M-590; also in Peralta Homestead, map filed of record in the office of the Recorder of Alameda Co, pce of ld beg at a pt on the w l of Louisa st, 125 ft s fm A st, th s 75 ft, w 266 ft, n 25 ft, e 107 5½-12 ft, ne 50 ft, e 137 4¼-12 ft to beg, por blk M-590.... 33 80

BLOCK 595.

33717 Lawrence F A Burns — In Map No 2, Watts Tract, map filed of record in the office of the Recorder of Alameda Co, sub D lot 2 and sub C lot 2, blk 595, imps and poll tax 1905.... 4 50
33719 Alpheus C Newman — In Map No 2, Watts Tract, map filed of record in the office of the Recorder of Alameda Co, sub B of lot 3, blk, 595 and imps.... 5 12

BLOCK 596.

33751 Joseph Ferro—In Map No 2, Watts Tract, map filed of record in the office of the Recorder of Alameda Co, w 17 6-12 ft of sub F, of lot 1, blk 596, and imps.... 8 15
33751 Joseph Ferro—In Map No. 2, Watts Tract, map filed of record in the office of the Recorder of Alameda, e 12 6-12 ft of sub G, lot 1, blk 596.... 1 85
33751 Joseph Ferro—In Map No 2, Watts Tract, map filed of record in the office of the Recorder of Alameda Co, w 12 6-12 ft of sub G, lot 1, blk 596 .... 1 85
33751 Joseph Ferro—In Map No 2, Watts Tract, map filed of record in the office of the Recorder of Alameda Co., sub H, lot 1, blk 596 3 20
33771 Squire Burke — Mortgagee's interest, in Map No 2, Watts Tract, map filed of record in the office of the Recorder of Alameda Co, sub F, lot 6 and sub E, lot 7, blk 596.... 4 28

BLOCK 597.

33818 W R Slater—In Map No 2, Watts Tract, map filed of record in the office of the Recorder of Alameda Co, sub F, lot 6, blk 597.... 2 75
33819 A S Burgeta—In Map No 2, Watts Tract, map filed of record in the office of the Recorder of Alameda Co, sub E, lot 7, blk 597, and imps 7 25
33822 Antonio Jacobs—In Map No 2, Watts Tract, map filed of record in the office of the Recorder of Alameda Co, n 70 ft of sub A-B, lot 7, blk 597, and imps.... 7 70
33825 Ellen Engelbretson — In map No. 2, Watts Tract, map filed of record in the office of the Recorder of Alameda Co, sub A, lot 8, blk 597 and imps. 4 28
33828 Alfred Norin—In map No 2, Watts Tract, map filed of record in the office of the Recorder of Alameda Co, sub A, lot 9, blk 597 and imps 95
33834 John Carlson—In map No 2 Watts Tract, map filed of record in the office of the Recorder of Alameda Co., sub D, lot 11, blk 597 and imps 2 30
33834 John Carlson—Pers prop .. 4 34

BLOCK 598.

33849 Mary Leonard—In map No 2, Watts Tract, map filed of record in the office of the Recorder of Alameda sub A, lot 2, blk 598 .... 1 13
33849 Mary Leonard—In Map No 2, Watts Tract, map filed of record in the office of the Recorder of Alameda Co., sub B, lot 2, blk 598 and imps 3 65
33851 A. W. Patterson—In map no. 2, Watts Tract, map filed of record in the office of the Recorder of Alameda Co, sub D, lot 2, blk 598 1 85
33851 A W Patterson—In map No 2, Watts Tract, map filed of record in the office of the Recorder of Alameda Co, sub A, lot 3, blk 598 1 85

BLOCK 607.

33944 Mary K Spooner—In map No 2, Watts Tract, map filed of record in office of the Recorder of Alameda Co., sub A, lot 9, blk 607. 2 75

BLOCK 608

33970 Philip Betz—In Map No 2, Watts Tract, map filed of record in the office of the Recorder of Alameda Co, sub A lot 8 blk 608.... 2 30
33970 Philip Betz—In Map No 2, Watts Tract, map filed of record in the office of the Recorder of Alameda Co, sub B, lot 8, blk 608.... 2 30
33970 Philip Betz—In Map No 2, Watts Tract, map filed of record in the office of the Recorder of Alameda Co, Sub C, lot 8, blk 608.... 2 30
33970 Philip Betz—In Map No 2, Watts Tract, map filed of record in the office of the Recorder of Alameda Co, sub D, lot 8, blk 608.... 2 30

BLOCK 609.

33980 Samuel Rouse—In Map No 2, Watts Tract, map filed of record in the office of the Recorder of Alameda Co, sub D, lot 12 and sub E, lot 12, blk 609, and imps.... 5 54
33983 Emily S Smith—In Map No 2, Watts Tract, map filed of record in the office of the Recorder of Alameda Co, w 24 ft sub G, lot 1, blk 609 and imps 1 97
34013 Antonio E D Miller—In Map No 2, Watts Tract, map filed of record in the office of the Recorder of Alameda Co, sub 3, lot 11, and sub C, lot 11, blk 609, imps and poll tax 1905.... 4 50

BLOCK 611.

34055 H S Bridge — Mortgagee's Interest, In Map No 2, Watts Tract, map filed of record in the office of the Recorder of Alameda Co, sub A, lot 2, and sub B, lot 2 blk 611.... 5 00
34060 John M Alves—In Map No 2, Watts Tract, map filed of record in the office of the Recorder of Alameda Co, sub B, lot 3, and s ½ sub C, lot 3, blk 611 and imps... 10 40
34060 John M Alves—Pers prop.. 2 42
34083 Henry L Bouchier—In Map No 2, Watts Tract, map filed of record in the office of the Recorder of Alameda Co, sub C, lot 11, blk 611, and imps 3 44

BLOCK 612.

34104 Helen M Hitchcock—In Map No 2, Watts Tract, map filed of record in the office of the Recorder of Alameda Co, sub A, lot 5, blk 612.... 2 20
34104 Helen M Hitchcock—In Map No 2, Watts Tract, map filed of record in the office of the Recorder of Alameda Co, sub B, lot 5, blk 612.... 2 75

BLOCK 613.

34140 Manuel Cruz—In Map No 2, Watts Tract, map filed of record in the office of the Recorder of Alameda Co (por in city), sub D, lot 5, blk 613 and imps.... 5 90

BLOCK 621.

34195 H D Rowe — In Schroeder Tract, map filed of record in the office of the Recorder of Alameda Co, s 34 3-12 ft of lot 15, blk 621 and imps 45 44

BLOCK 622.

34206 Pliny Bartlett—Pce of ld beg at a pt on the w line of Franklin st 40 ft s from Birmie st, th s 100 by 150 ft w, por blk 622 and imps.. 17 30

BLOCK 623.

34212 F J Todd—Mortgagee's Interest In Fountain Place, map filed of record in the office of the Recorder of Alameda Co, e 50 ft of lot 1, blk G-623.... 72 50

BLOCK 624.

34228 Mrs E J Bradley—Pce of ld beg at the nw cor of Webster and 14th sts, th n 136 ft by 150 ft w, portion of blk 624, imps and pers prop 2 42

BLOCK 625.

34294 William I Reed—Pce of ld beg at a pt on the w line of Harrison st 456 ft n fm 14th st, th n 50 ft by 150 ft w, por of blk 625 and imps 56 36
34307 W Frank Pierce—Pce of ld beg at a pt on the w line of Harrison st 83 ft s fm Durant st, th s 70 ft by 150 ft w, por of blk 625, and imps 90 50
34308 Emeline Gaskill—Pce of ld beg at the sw cor of Durant and Harrison sts, th s 83 ft by 150 ft deep w, por blk 625 and imps.... 61 19

BLOCK 626.

34392 Dora S Van Alstine—In Alice Park, map filed of record in the office of the Recorder of Alameda Co, lot 26, blk 626 and imps.. .... 14 42

BLOCK 627.

34406 Davis S Edwards—Pce of ld beg at a pt on the e line of Alice st 150 ft s fm Durant st, th s 40 ft by 133 94-100 ft e, por blk 627 and imps 4 28

BLOCK 630.

34443 John R Cook—Pce of ld beg at a pt on the w line of Oak st 377 ft r fm 14th st, th n 50 ft by 160 ft w, por blk 630 .... 45 50

BLOCK 632.

34473 Union Savings Bank—Mortgagee's Interest, pce of ld beg at a pt on the e line of Oak st 1250 ft n fm 13th st, th nw 42 ft by r a e to Lake Merritt, por blk 632.. 28 85

BLOCK 636.

34506 Thomas Penlington et al—Pce of ld beg at the sw cor of Delger and Harrison sts, th s 108 17-100 ft by w 120 31-100 ft, n 96 8-12 ft, e 130 ft to beg, por blk 636 and imps 134 60
34506 Thomas Penlington et al—Pers prop 10 10
34507 Harry P Carlton—Pce of ld beg at a pt on the e l of Webster st, 320 45-100 ft n fm 19th st, th n 42 35-100 ft, nw 20 29-100 ft, e 159 37-100 ft, s 69 15-100 ft, w 150 ft to beg, por of blk 636, imps and poll tax 1905 .... 4 50
34513 Walter S Mackey—Pce of ld beg at a pt on the w l of Harrison st 265 ft n fm 19th st, th n 45 ft by 150 ft w, por blk 636, and imps.... 2 30
34513 Walter S Mackey—Pers prop 8 18

BLOCK 637.

34542 Anna B Johnson—Pce of ld beg at a pt on the w l of Webster st 30 ft s fm 20th st, th s 30 ft, w 98 80-100 ft, n 35 ft, e 93 84-100 ft to beg, por of blk 637, and imps 9 50
34542 Anna B Johnson—Pers prop 5 30

BLOCK 638.

34544 Susan F Mills—In Fountain Place, map filed of record in the office of the Recorder of Alameda Co, lot 1, blk F-638, and imps 7 70
34565 M L Jenkin—In Fountain Place, map filed of record in the office of the Recorder of Alameda Co. pce of ld beg at a pt on the s l of Delger st 100 ft w fm Franklin st, th w 50 ft by 146 ft s, por lots 6 and 7, blk F-638, and imps 35 60
34565 M L Jenkins—Pers prop.... 2 42

BLOCK 641.

34622 Edward Clark—In Campbell Tract, map filed of record in the office of the Recorder of Alameda Co, lots 40 and 41, blk 641, imps and poll tax 1905.... 4 50
34623 Louis E Gleschen and Henry F Gleschen — In Campbell Tract, map filed of record in the office of the Recorder of Alameda Co, lots 42 and 43, blk 641, and imps 2 75

BLOCK 644.

34704 A Petersen — Mortgagee's Interest, pce of ld beg at a pt on the s l of Delger st 150 ft w fm Telegraph ave, th w 50 ft by 86 ft s, por blk 644 .... 35 60
34711 James H Taylor—Pce of ld beg at a pt on the n l of William st 200 ft w fm Telegraph ave, th w 75 ft by 85 ft n, por blk 644, and imps.. 12 68

BLOCK 645.

34747 W F Lewis—Pce of ld beg at a pt on the n l of Delger st 349 ft w fm Telegraph ave, th w 29 ft by 100 ft n, por blk 645 .... 16 25
34753 Varney W Gaskill—Pce of ld beg at a pt on the s l of Hobart st 100 ft w fm Telegraph ave, th w 33 ft by 110 ft s, por blk 645, and imps.. 5 33
34764 State Savings Bank—Mortgagee's Interest, pce of ld beg at a pt on the n l of Delger st 453 ft w fm Telegraph ave, th w 45 ft by 100 ft n, por blk 645 .... 29 90

BLOCK 648.

34846 James Conlan—In Wilcox Place, map filed of record in the office of the Recorder of Alameda Co, lots 13 and 14, blk D-648, imps and poll tax 1905 .... 4 50

BLOCK 650.

34870 Mahala J McDowell—Pce of ld beg at a pt on the w l of Franklin st 103 4-10 ft n fm 20th st, th n 40 ft, w 100 22-100 ft, sw 35 55-100 ft, e 113 58-100 ft to beg, por blk 650, and imps 4 10
34870 Mahala J McDowell—Pers prop 2 42
34871 Central Bank—Mortgagee's Interest, pce of ld beg at a pt on the w l of Franklin st 103 4-10 ft n fm 20th st, th n 40 ft, w 100 22-100 ft, sw 35 55-100 ft, e 113 58-100 ft to beg, por blk 650.... 37 40
34896 Susan T Fisher—In Wilcox Place, map filed of record in the office of the Recorder of Alameda Co, pce of ld beg at the ne cor of Broadway and 20th sts, th n 88 ft by 90 ft deep e, por of blk 650, and imps.... 19 19

BLOCK 651.

34916 Lucy B Blackwood — In Pacific Homestead, map filed of record in the office of the Recorder of Alameda Co, pce of ld beg at a pt on the s l of Franklin st 251 4-100 ft n fm 20th st, th n 32 ft, e 87 70-100 ft, s 32 ft, w 85 96-100 ft to beg, por blk 3-651, and imps.... 10 58
34921 William Porter—In Pacific Homestead, map filed of record in the office of the Recorder of Alameda Co, pce of ld beg at a pt on the w l of Webster st 45 ft n fm 20th st, th n 42 ft, w 93 61-100 ft, s 38 68-100 ft, e 104 1-100 ft to beg, por blk 3-651, imps and pers prop 8 18
34927 Lucy B Blackwood—In Pacific Homestead, map filed of record in the office of the Recorder of Alameda Co, pce of ld beg at a pt on the e l of Franklin st 214 ft n fm 20th st, th n 37 4-12, e 85 98-100 ft, s 33 84-100 ft, w 84 15-100 ft to beg, por blk 3-651, and imps 17 09
34928 Lucy B Blackwood—Pce of ld beg at a pt on the e l of Franklin st 152 ft n fm 20th st, th n 32 ft, e 82 61-100 ft, s 32 3-12 ft, w 80 92-100 ft to beg, por blk 3-651, and imps 13 52
34930 Charles Egbert—Pce of ld beg at a pt on the w l of Webster st 575 ft s, fm 22d st, th s 35 ft by 100 ft w, por blk 3-651, pers prop.... 8 18

BLOCK 653.

34945 Celeilie Havera—In Map of por of property of Harmon Estate, map filed of record in the office of the Recorder of Alameda Co, e 35 ft of lot 22, blk 653, and imps.... 27 59

BLOCK 654.

34962 W J Mathews—In Boulevard Terrace, map filed of record in the office of the Recorder of Alameda Co, e 50 ft of lot 26, blk 654 .... 20 30

BLOCK 658.

34995 Annie Sherry—Mortgagee's Interest in Pacific Homestead, map filed of record in the office of the Recorder of Alameda Co, e 50 ft of n 31 ft of lot 1, blk 10-658.... 34 91
35000 F F McArdle—In Pacific Homestead, map filed of record in the office of the Recorder of Alameda Co, n 25 ft of w 65 ft of lot 3, blk 10-658, and imps.... 5 12

BLOCK 659.

35021 Aaron Crocker—In Tuttle Tract, map filed of record in the office of the Recorder of Alameda Co, lot 5, blk 659, and imps 32 00
35022 G J and E Monck—In Tuttle Tract, map filed of record in the office of the Recorder of Alameda Co, w 1-2 of lot 6, blk 659, and imps.... 8 90
35031 Charles J L Ring—In Tuttle Tract, map filed of record in the office of the Recorder of Alameda Co, e 1-2 of lot 13, blk 659, and imps.... 8 90

BLOCK 660.

35091 Citizen's Building and Loan Association — Mortgagee's Interest in Simpson Tract, map filed of record in the office of the Recorder of Alameda Co, w 1-2 of lot 11, blk 660 .... 2 75
35115 R P M Greeley—In Tuttle Tract, map filed of record in the office of the Recorder of Alameda Co, w 25 ft of lot 35, blk 660, and imps.... 7 64
35116 Lillian I Sward—In Tuttle Tract, map filed of record in the office of the Recorder of Alameda Co, e 1-2 of lot 36, blk 660, imps and pers prop 2 42
35123 P O Kane—In Tuttle Tract, map filed of record in the office of the Recorder of Alameda Co, e 37 ft of lot 40, blk 660, imps and pers prop 2 42
35132 Julia and Paul Dowdican—In Tuttle Tract, map filed of record in the office of the Recorder of Alameda Co, w 1-2 of lot 44, blk 660, and imps 7 25

BLOCK 662

35168 Edward H Lake—In Kelsey Tract, map filed of record in the office of the Recorder of Alameda Co, s 20 ft of lot 10 and n 16 ft of e 100 ft of lot 11, blk R-662, and imps.. 5 12

BLOCK 663.

35175 Olive J McKenney—In Kelsey Tract, map filed of record in the office of the Recorder of Alameda Co, e 47 ft of lot 5, blk Q-663, and imps 5 75
35181 Margaret Toumey—In Kelsey Tract, map filed of record in the office of the Recorder of Alameda Co, lot 9, blk Q-663 .... 8 06
35196 Madgalina Ruhland—In Kelsey Tract, map filed of record in the office of the Recorder of Alameda Co, lot 39, blk Q-663.... 22 10

BLOCK 664.

35216 Edna Starr — In Kelsey Tract, map filed of record in the office of the Recorder of Alameda Co, lot 20, blk P-664, and imps.... 30 20

BLOCK 665.

35280 William D West—In Pacific Homestead, Wetmore's sub of lots 8 and 9, map filed of record in the office of the Recorder of Alameda Co, lot 2, blk 11-665, and imps.. 9 53
35280 William D West—In Pacific Hd, Wetmore's Sub of lots 8 and 9, map filed of record in the office of the Recorder of Alameda Co, an undivided 1-2 int in an alley way as delineated on Wetmore Map of Sub of lots 8 and 9, Pacific Hd, por blk 11-665.... 1 13

BLOCK 667.

35317 Joseph E Baker—In Pacific Homestead, map filed of record in the office of the Recorder of Alameda Co, n 1-2 of lot 8, blk 13-667, imps and pers prop 4 34

BLOCK 668.

35328 Frank J Boek—In Valdez Tract, map filed of record in the office of the Recorder of Alameda Co, s 31 3-12 ft of lot 3, blk 668, imps and pers prop 2 42
35332 Charles Butler—In Valdez Tract, map filed of record in the office of the Recorder of Alameda Co, n 25 ft of lot 5, blk 668; also in Valdez Tract, map filed of record in the office of the Recorder of Alameda Co, pce of ld beg at a pt on the e l of Webster st 100 ft s fm 24th st, th s 59 1-2 ft by 140 ft e, por of lots 7, 9, 12 and all of lot 6, blk 668, imps and pers prop 2 42
35339 W Materson—In Valdez Tract, map filed of record in the office of the Recorder of Alameda Co, lot 18, blk 668 .... 18 50
35341 Emma Jane Gray—In Valdez Tract, map filed of record in the office of the Recorder of Alameda Co, n 100 ft of lot 9, blk 668, imps and pers prop 3 38
35348 Luck B Blackwood—In Valdez Tract, map filed of record in the office of the Recorder of Alameda Co, pce of ld beg at a pt on the w l of Valdez st, 67 6-12 ft s fm 24th st, th s 32 6-12 ft by 100 ft w, por lots 10 and 11, blk 668, and imps.... 16 04

BLOCK 674.

35437 Hugh McCutcheon—In Webster H'd, map filed of record in the office of the Recorder of Alameda Co, w 27 ft of lot 8, blk 674, imps and poll tax 1905 .... 4 50
35442 Charles A Smart—In Webster H'd, map filed of record in the office of the Recorder of Alameda Co, lot 13, blk 674 .... 14 00
35445 William Heafey—In Webster H'd, map filed of record in the office of the Recorder of Alameda Co, lot 15, blk 674, and imps.... 19 40
35465 Fora I Colby—In Webster H'd, map filed of record in the office of the Recorder of Alameda Co, lot 35, blk 674, and imps.... 8 06
35465 Flora I Colby—In Webster H'd, map filed of record in the office of the Recorder of Alameda Co, e 15 ft of lot 36, blk 674.... 1 97

BLOCK 675.

35482 Paul Laclaverie—In Kelsey Tract, map filed of record in the office of the Recorder of Alameda Co, lot 10, blk O-675, and imps.... 16 46
35482 Paul Laclaverie—In Kelsey Tract, map filed of record in the office of the Recorder of Alameda Co, lot 11, blk O-675 .... 9 74
35521 Peter G F Claudine—In Kelsey Tract, map filed of record in the office of the Recorder of Alameda Co, lot 46, blk O-675, imps and poll tax 1905.... 22 14

BLOCK 676.

35556 P G King—Mortgagee's Interest in Kelsey Tract in sub of blk L, map filed of record in the office of the Recorder of Alameda Co, pce of ld beg at a pt on the s l of Sycamore st 469 10-12 ft w fm Telegraph ave, th w 60 10-12 ft by 100 ft s por of blk L-676 .... 45 50
35559 H T Armstrong—In Kelsey Tract in subdiv of blk L, map filed of record in the office of the Recorder of Alameda Co, pce of ld beg at a pt on the s l of Sycamore st 107 8-12 ft e fm Grove st, th e 37 4-12 ft by 100 ft s, por of blk L-676, and imps.. 8 15
35559 H T Armstrong—Pers prop.. 2 42
35580 Alberta Bond—In Kelsey Tract in subdiv of blk L, map filed of record in the office of the Recorder of Alameda Co, pce of ld beg at a pt on the n l of 25th st 650 ft w fm Telegraph ave, th e 35 ft by 100 ft n, por blk L-676, imps and pers prop 2 42

BLOCK 677.

35602 Henry East — In Kelsey Tract, map filed of record in the office of the Recorder of Alameda Co, e 75 ft of lot 14, blk N-677.... 8 90
35603 M A Strobridge—Mortgagee's Interest in Kelsey Tract, map filed of record in the office of the Recorder of Alameda Co, e 75 ft of lot 14, blk N-677.... 4 70
35605 Margaret L Chamberlain—Mortgagee's Interest in Kelsey Tract, map filed of record in the office of the Recorder of Alameda Co, w 25 ft of lot 14 and w 25 ft of lot 15, blk N-677.... 4 70
35610 F and B MacDonald—Mortgagee's Interest in Kelsey Tract, map filed of record in the office of the Recorder of Alameda Co, n 30 ft of lot 16, blk N-677.... 16 70

BLOCK 678.

35634 Eben H Rhodes—In Kelsey Tract, map filed of record in the office of the Recorder of Alameda Co, lot 11 and n 20 ft of lot 24, blk M-678, and imps.... 21 92
35631 Eben H Rhodes—In Kelsey Tract, map filed of record in the office of the Recorder of Alameda Co, lot 12 and n 20 ft of lot 23, blk M-678 . 9 22
35638 George C Hostrawser—In Kelsey Tract, map filed of record in the office of the Recorder of Alameda Co, lot 15, blk M-678, and imps.... 21 20

BLOCK 682.

35809 Oakland Bank of Savings—Mortgagee's Interest in Knox Park, map filed of record in the office of the Recorder of Aalmeda Co, lot 6, blk 682, and imps.... 14 90
35820 Celia H Waterhouse — In Knox Park, map filed of record in the office of the Recorder of Alameda Co, lot 16, blk 682, and imps.... 41 90
35820 Celia H Waterhouse—Pers prop 3 38
35822 Marcia M Ardley—In Knox Park, map filed of record in the office of the Recorder of Alameda Co, lot 18 and e 10 ft of lot 19, blk 682, and imps 22 76
35826 Ella M Vandergrift—Mortgagee's Interest in Knox Park, map filed of record in the office of the Recorder of Alameda Co, w 30 ft of lot 20 and e 10 ft of lot 21, blk 682 .... 23 60
35840 Barbara C Swafford — In Whitcher Tract, map filed of record in the office of the Recorder of Alameda Co, lot 8, blk 682, and lot 7, blk 682, and imps 4 70
35844 San Francisco Theological Seminary—Mortgagee's Interest in Whitcher Tract, map filed of record in the office of the Recorder of Alameda Co, lot 9, blk 682.... 95

BLOCK 683.

35846 H F Gordan—Mortgagee's interest in Lincoln Hd, map filed of record in the office of the Recorder of Alameda Co, w 55 ft of lots 1 and 2, blk 683. .... 20 87
35853 C H Bradley—In Lincoln Homestead, map filed of record in the office of the Recorder of Alameda Co, n 25 ft of lot 5, blk 683, and imps 8 06
35854 C H Bradley—In Lincoln Homestead, map filed of record in the office of the Recorder of Alameda Co, s 25 ft of lot 5, blk 683, and imps 10 78
35858 C A Tucker—In Lincoln Homestead, map filed of record in the office of the Recorder of Alameda Co, e 25 ft of lot 9, blk 683, and imps 17 60
35858 C A Tucker—Pers prop 2 42
35864 Henry Ahnefeld — Mortgagee's Interest, map filed of record in the office of the Recorder of Alameda Co, in Lincoln Homestead, lot 13, blk 683 .... 14 90
35880 B Z Judle—In Lincoln Homestead, map filed of record in the office of the Recorder of Alameda Co, e 1-2 of lot 31, blk 683.... 6 80

BLOCK 684.

35902 Eurlla L Wilkinson—Pce of ld beg at a pt on the n l of 28th st 150 ft e fm Telegraph ave, th e 40 ft by 100 ft n, por of blk 684, imps and pers prop 3 38
35916 M K Miller—Pce of ld beg at a pt on the s l of 28th st 375 ft e fm Telegraph ave, th e 48 83-100 ft by 143 ft s, por of blk 684, imps and pers prop 3 26

BLOCK 685.

35960 Lucy B Blackwood—In Oakland Homestead, map filed of record in the office of the Recorder of Alameda Co, lot 43, blk 685, and imps.... 12 47
35967 Albert S Bedford—In American Inv Union Tract No 1, map filed of record in the office of the Recorder of Alameda Co, lot 1, blk 685, and imps, and w 20 ft of lot 2, blk 685.... 1 85
35990 C W Cross—In American Inv Union Tract No 1, map filed of record in the office of the Recorder of Alameda Co, lot 40, blk 685, and imps.. 14 00
35993 Rolla V Watt—Mortgagee's Interest in American Inv Union Tract No 1, map filed of record in the office of the Recorder of Alameda Co, lots 41 and 42, blk 685 .... 27 50
36009 H C Morris—In American Inv Union Tract No 1, map filed of record in the office of the Recorder of Alameda Co, two 5 ft reserve strips, por blk 685.... 1 40
36010 Adolph W Nolte—In American Inv Union Tract No 1, map filed of record in the office of the Recorder of Alameda Co, n 15 ft of lot 47, and s 20 ft of lot 48, blk 685, and imps.... 6 80
36010 Adolph W Nolte—Pers prop. 2 42
36018 A H Breed and A Borland—In Map of Borland Property, map filed of record in the office of the Recorder of Alameda Co, n 40 ft of lot 11, blk 687.... 18 50
36018 A H Breed and A Borland—In Map of Borland Property, map filed of record in the office of the Recorder of Alameda Co, lot 5, blk 687 .... 14 90
36018 A H Breed and A Borland—In Map of Borland Property, map filed of record in the office of the Recorder of Alameda Co, s 13 ft of lot 6, blk 687 .... 5 00
36019 Agnes Borland—In Map of Borland Property, map filed of record in the office of the Recorder of Alameda Co lots 19 and 20, blk 687.... 3 65
36019 Agnes Borland—In Map of Borland Property, map filed of record in the office of the Recorder of Alameda Co, lot 4, blk 687 .... 14 45
36022 Dorothy E Kernick—In Map of Borland Property, map filed of record in the office of the Recorder of Alameda Co, s 40 ft of lots 1 and 2, blk 687, and imps.... 48 20
36022 Dorothy E Kernick—Pers prop 5 30
36040 William J Roth—In Map of Borland Property, map filed of record in the office of the Recorder of Alameda Co, n 38 ft of lot 17 and s 7 ft of lot 16, blk 687, imps and pers prop 10 10
36067 Edward A Holman—Pce of ld beg at a pt on the n l of 28th st 170 ft e fm Telegraph ave, th e 54 ft by 145 ft n, por of blk 688, imps and pers prop 4 34

BLOCK 689.

36083 Hibernia Savings and Loan Society—In Knox Park, map filed of record in the office of the Recorder of Alameda Co, lot 28 and w 16 76-100 ft of lot 29, blk 689.... 21 20
36111 Cora E Jones—In Map of Austin Park, map filed of record in the office of the Recorder of Alameda Co, lot 29, blk 689, and imps. 29 30
36111 Cora E Jones—Pers prop ... 2 90

BLOCK 690.

36139 A W Miles—In Map of Austin Park, map filed of record in the office of the Recorder of Alameda Co, w 10 ft of lot 2 and e 1-2 of lot 3, blk 690, imps and pers prop 6 20
36140 Phoenix Savings Building and Loan Association—Mortgagee's Interest in map of Austin Park, map filed of record in the office of the Recorder of Alameda Co, w 10 ft of lot 2 and e 1-2 of lot 3, blk 690 .... 50 00
36151 Henrietta L Stevens—In Map of Austin Park, map filed of record in the office of the Recorder of Alameda Co, lot 11, blk 690, and imps 3 20
36158 William Christiansen — In Map of Austin Park, map filed of record in the office of the Recorder of Alameda Co, lot 15, blk 690, imps and pers prop 4 34
36187 Clara M Willis—In Alden Tract, map filed of record in the office of the Recorder of Alameda Co, w 23 ft of lot 28 and e 30 ft of lot 29, blk 690 .... 19 40
36196 Pierce & Company — Mortgagee's Interest in Alden Tract, map filed of record in the office of the Recorder of Alameda Co, w 25 ft of lot 33, and e 12 1-2 ft of lot 31, blk 690 .... 22 10
36198 Ella N Pierce—Mortgagee's Interest in Alden Tract, map filed of record in the office of the Recorder of Alameda Co, w 37 1-2 ft of lot 34, blk 690.... 27 50
36203 William H Samms—In Alden Tract, map filed of record in the office of the Recorder of Alameda Co, e 10 ft of lot 38 and w 25 ft of lot 37, blk 690, and imps. .. 16 04
36229 William B Whittaker — In Whitcher Tract, map filed of record in the office of the Recorder of Alameda Co, lot 24, blk E-691, imps and pers prop 2 42
36263 Joseph J Southern and Helen J Southern — In Whitcher Tract, map filed of record in the office of the Recorder of Alameda Co, lot 2, blk H-692, and imps 12 89
36269 L C Bertin—In Whitcher Tract, map filed of record in the office of the Recorder of Alameda Co, lot 12, blk H-692, and imps. 5 12
36269 L C Bertin—In Whitcher Tract, map filed of record in the office of the Recorder of Alameda Co, lot 13, blk H-692 .... 2 60
36272 Martha Watkins — In Whitcher Tract, map filed of record in the office of the Recorder of Alameda Co, lot 15, blk H-692, and imps.... 4 70

BLOCK 693.

36301 R Baldamus—In Brockhurst Tract (Henry's sub), map filed of record in the office of the Recorder of Alameda Co, lot 16, blk A-693 .... 2 60
36301 R Baldamus—In Brockhurst Tract (Henry's sub), map filed of record in the office of the Recorder of Alameda Co, lot 17, blk A-693.... 2 60
36310 Homestead Loan Assn — Mortgagee's interest, in Brockhurst Tract (Henry's sub), map filed of record in the office of the Recorder of Alameda Co, e 100 ft of lots 10 and 11, blk A-693.... 10 37

BLOCK 694.

36323 J Avou — In Brockhurst Tract, map filed of record in the office of the Recorder of Alameda Co, w ½ of lot 4, blk B-694.... 4 55
36336 Thomas Burke—In Brockhurst Tract, map filed of record in the office of the Recorder of Alameda Co, lot 13, blk B-694, and imps.... 10 79

BLOCK 695.

36370 John W Rickley—In Brockhurst Tract (Original sub), map filed of record in the office of the Recorder of Alameda Co, pce of ld beg at a point on the w line of Grove st 56 ft s fm 29th st, th s 28 by 90 ft w, por lot 15, blk D-695,
Also, in Brockhurst Tract (Original sub), map filed of record in the office of the Recorder of Alameda Co, n 4 ft of e 100 ft of lot 16, blk D-695, and imps. 31 79
36376 F K Lyon—In Brockhurst Tract (Henry's sub) map filed of record in the office of the Recorder of Alameda Co, lot 13, blk D-695, and imps 23 00

BLOCK 696.

36396 Marion English—In Brockhurst Tract (Original sub), map filed of record in the office of the Recorder of Alameda Co, pce of ld beg at a pt on the nw cor of Grove and 29th sts, th n 37½ ft by 100 ft deep w, por lot 18, blk C-696, and imps 34 25
36396 Marion English—Pers prop. 2 42

BLOCK 697.

36416 Paul Schoon — In Alden Tract, map filed of record in the office of the Recorder of Alameda Co, pce of ld beg at a pt on the e line of Grove st, 100 8-12 ft n fm 28th st, th n 40 ft, e 121 7½-12 ft, s 19 8-12 ft, w 19 6-12 ft, s 20 ft, w 98 2½-12 ft to beg, por blk 697, and imps 4 07
36440 Cynthia Warner—In Caledonia Homestead, map filed of record in the office of the Recorder of Alameda Co, pce of ld beg at pt on the s line of 29th st 236 21-100 ft w fm Telegraph av, th w 100 ft by about 100 ft s, por blk 697, and imps.. 6 80
36462 Ralph L Hathour—In Caledonia Homestead, map filed of record in the office of the Recorder of Alameda Co, w 35 ft of lot 29, blk 697 13 10

BLOCK 698.

36487 John P Miller—In Caledonia Homestead, map filed of record in the office of the Recorder of Alameda Co, pce of ld beg at pt on the e line of Grove st 34 ft n fm 29th st, th n 38 23-100 ft by 100 ft e, por blk 698, imps and pers prop.... 3 38
36496 Beatrice M Hall—In Rowland Tract, map filed of record in the office of the Recorder of Alameda Co, pce of ld beg at the sw cor of 30th st and Telegraph av, th w 127 8-100 ft, s 45 ft, e 126 46-100 ft, n 45 ft to beg, por blk 698, imps and pers prop 4 34

BLOCK 699.

36504 Carrie M Barnard—In McClure Academy Gound, map filed of record in the office of the Recorder of Alameda Co, lot 2, blk 699.. [illegible]
36533 F V Marsh—Mortgagee's interest, in Armes Tract, map filed of record in the office of the Recorder of Alameda Co, n 10 66-100 ft of w 100 ft of lot 1 and s 21 34-100 ft of w 100 ft of lot 2, blk 699 .... 49 10
36546 Henry Holmes — Mortgagee's interest, in Armes Tract, map filed of record in the office of the Recorder of Alameda Co, e 27 ft of lots 1, 2 and 3, blk A-699 .... [illegible]

BLOCK 703.

36593 Nells Henningsen—In Map of the Oak Park Tract, map filed of record in the office of the Recorder of Alameda Co, lot 22, blk 703.... 3 [illegible]
36597 M F Grove—In map of the Oak Park Tract, map filed of record in the office of the Recorder of Alameda Co, lot 41, blk 703.... 4 70

BLOCK 708.

36657 William E Ledyard — In Rowland Tract, map filed of record in the office of the Recorder of Alameda Co, e 40 ft of lot 41, blk 708, and imps .... 1 8[illegible]
36657 William E Ledyard — Pers prop .... [illegible]
36666 Frank R Roller—In A J Snyder's resub of a portion of blk 2035, Rowland Tract, map filed of record in the office of the Recorder of Alameda Co, lot 4 and e 5 ft of lot 5, blk 708, imps and pers prop .... 10 [illegible]
36679 Carrie F Snyder — Mortgagee's interest, in A J Snyder's resub of a portion of blk 2035, Rowland Tract, map filed of record in the office of the Recorder of Alameda Co, w 30 ft of lot 20, blk 708.... [illegible]
36680 Helena A Robertson—In A J Snyder's resub of a portion of blk 2035, Rowland Tract, map filed of record in the office of the Recorder of Alameda Co, e 10 ft of n 120 ft of lot 20 and w 20 ft of n 120 ft of lot 19, blk 708, and imps.... 41 [illegible]
36721 F C Monell—In A J Snyder's resub of a portion of blk 2035, Rowland Tract, map filed of record in the office of the Recorder of Alameda Co, e 32 ft of lot 33 and w 4 ft of lot 34, blk 708, and imps.... 23 [illegible]
36724 Helena A Robertson—In A J Snyder's resub of a por of blk 2035, Rowland tract, map filed of record in the office of the Recorder of Alameda Co, e 31 ft of lot 34 and w 5 ft of lot 35, blk 708, and imps .... [illegible]

BLOCK 709

36746 Henry C Frandsen—In Rowland tract, map filed of record in the office of the Recorder of Alameda Co, w 15 ft of lot 14 and e 17 6-12 ft of lot 15, blk 709, imps and pers prop .... 5 [illegible]
36753 L C Dowton—In Rowland tract, map filed of record in the office of the Recorder of Alameda Co, w 17 6-12 ft of lot 16 and e 15 ft of lots 17 to 19 inc, blk 709, and imps 9 74
36766 Grace E Pray—In Rowland tract, map filed of record in the office of the Recorder of Alameda Co, e 37½ ft of lot 26, blk 709, and imps.... 19 61
36767 Alfred Legault—In Rowland tract, map filed of record in the office of the Recorder of Alameda Co, lot 27, blk 709, imps and poll tax 1905.. 4 50

BLOCK 710

36777 Annie Campbell — Mortgagee's interest in Rowland tract, map filed of record in the office of the Recorder of Alameda Co, lot 9, blk 710.. 8 60
36818 Maggie Price—In Rowland, Whitcher & Brockhurst tract (Henry's sub), map filed of record in the office of the Recorder of Alameda Co, lot 12, blk 710, and imps 13 10

BLOCK 712

36838 H C Morris—Mortagee's interest in Rowland tract, map filed of record in the office of the Recorder of Alameda Co, lot 11, blk 712 4 10

BLOCK 713

36858 Charles F Meyer—In Rowland tract, map filed of record in the office of the Recorder of Alameda Co, w 20 ft of lot 10, lot 11 and e 20 ft of lot 12, blk 713.... 3 [illegible]

BLOCK 714

36902 Sophie Anderson—In Rowland Tract, map filed of record in the office of the Recorder of Alameda Co, e 25 ft of lot 14, blk 714.... 10 58
36912 Robert R Smith—In Rowland Tract, map filed of record in the office of the Recorder of Alameda Co, lot 16, blk 714 .... 11 80

BLOCK 715.

36939 H L Osgood—In Rowland Tract, map filed of record in the office of the Recorder of Alameda Co, pce of ld beg at a pt on the w l of Telegraph ave, 40 ft s fm Thirty-second st, th s 35 ft, w 99 53-100, n 35 ft, e 100 2-100 ft to beg, por lots 4 and 5, blk 715, and imps 10 85
36939 H L Osgood—Pers prop 4 34
36980 R P M Greeley—In Rowland Tract, map filed of record in the office of the Recorder of Alameda Co, lot 34 and s 10 ft of e 25 ft of lot 16, blk 715, and imps 22 24

BLOCK 716.

37027 Pierce Co—In map of the Collins Tract, map filed of record in the office of the Recorder of Alameda Co, pce of ld beg at a pt on the s l of 33d st, 100 ft e fm Grove st, th e 84 6¼-12 ft s, 100 ft e, 75 6-12 s, 50 ft w, 140 ft n, 102 ft w, 19 6¼-12 ft n, 60 ft to beg, por blk 716, and imps 69 80
37036 Continental Building and Loan Association—Mortgagee's interest in map of the Collins Tract, map filed of record in the office of the Recorder of Alameda Co, lot 10, blk 716 .... 29 30

BLOCK 717.

37061 Lenora Silva—In Rowland Tract and map showing remaining property of Central Land Co, in blks F and G, map filed of record in the office of the Recorder of Alameda Co, pce of ld beg at a pt on the n l of 32d st, 154 72-100 ft e fm West st, th w 43 32-100 ft, n 49 26-100 ft, w 6 2-100 ft, n 50 55-100 ft, e 43 95-100 ft, s 100 ft to beg, por blk 717, and imps 27 96
37061 Lenora Silva—Pers prop.... 2 42

BLOCK 718.

37095 Andrew Dalziel—Pce of ld beg at a pt on the w l of Grove st, 250 ft s fm 34th st, th s 38 10-100 ft by 117 83-100 ft w, por blk F-718, imps and poll tax 1905.. 4 50
37103 Joseph Potter—In Central Land Co's Tract, map filed of record in the office of the Recorder of Alameda Co, w 34 9-12 ft of lot 3, blk F-718, and imps 28 40
37104 Jennie F Zau—Map showing remaining property of Central Land Company, in Blks F and G, map filed of record in the office of the Recorder of Alameda Co, pce of ld beg at a pt on the n l of Brockhurst st, 235 65-100 ft w fm Grove st, th w 35 ft by 101 ft n, por blk F-718, imps and pers prop.... 2 42
37106 Myer Steinberg—Map showing remaining property of Central Land Company in Blks F and G, map filed of record in the office of the Recorder of Alameda Co, pce of ld beg at a pt on the n l of Brockhurst st, 200 65-100 ft w fm Grove st, th w 35 ft by 101 ft n, por blk F-718, imps and pers prop.. 4 84
37108 Frank Worrall—Map showing remaining proprty of Central Land Company in Blks F and G, map filed of

record in the office of the Recorder of Alameda Co, pce of ld beg at a pt on the n l of Brockhurst st, 300 15-100 ft w fm Grove st, th w 37½ ft by 100 48-100 ft n, por blk F-718, imps and pers prop ... 4 34

37109 L Benedetti—Mortgagee's interest, map showing remaining property of Central Land Company in Blks F and G, map filed of record in the office of the Recorder of Alameda Co, pce of ld beg at a pt on the n l of Brockhurst st, 306 15-100 ft w fm Grove st, th w 37½ ft by 100 48-100 ft n, por blk F-718 ... 24 02

37110 J H Simpson—Map showing remaining property of Central Land Company in Blks F and G, map filed of record in the office of the Recorder of Alameda Co, pce of ld beg at a pt on the n l of Brockhurst st, 270 65-100 ft w fm Grove st, th w 37½ ft by 100 48-100 ft n, por blk F-718 and imps ... 15 83

37132 John H Pierce—In Central Land Company's Tract, map filed of record in the office of the Recorder of Alameda Co, e 36 ft of w 46 ft of lot 5, blk F-718, imps and pers prop ... 2 42

37136 Johanna E Halsey—Map showing remaining property of Central Land Company in Blks F and G, map filed of record in the office of the Recorder of Alameda Co, pce of ld beg at a pt on the n l of Brockhurst st, 117 47-100 ft w fm Grove st, th w 33 63-100 ft by 100 17-100 ft n, por blk F-718, imps and pers prop ... 4 34

37138 Honorine F Kelly—Map showing remaining property of Central Land Company in Blks F and G, map filed of record in the office of the Recorder of Alameda Co, pce of ld beg at a pt on the n l of Brockhurst st, 137 4-100 ft e fm West st, th e 30 ft by 101 ft n, por blk F-718 and imps ... 5 96

37143 Ida M Alexander—Map showing remaining property of Central Land Company in Blks F and G, map filed of record in the office of the Recorder of Alameda Co, pce of ld beg at a pt on the n l of Brockhurst st, 122 4-12 ft e fm West st, th e 32 6-10 ft by 101 35-100 ft n, por blk F-718 and imps ... 9 50

BLOCK 719.

37163 Robert F Woodward—In Rowland Tract, map filed of record in the office of the Recorder of Alameda Co, e ½ of lot 7, blk 719 and imps ... 95

BLOCK 720.

37186 Ira Vaughn — In Central Land Company's Tract, map filed of record in the office of the Recorder of Alameda Co, w 37½ ft of lot 4, block H-720 and imps.. 8 90

37186 Ira Vaughn — In Central Land Company's Tract, map filed of record in the office of the Recorder of Alameda Co, e 25 ft of lot 3, blk H720 ... 3 02

BLOCK 721.

37215 Annie Crow—In Rowland Tract, map filed of record in the office of the Recorder of Alameda Co, lot 13, blk 721, imps and pers prop ... 4 34

37216 R M Fitzgerald—Mortgagee's interest, in Rowland Tract, map filed of record in the office of the Recorder of Alameda Co, lot 13, blk 721 ... 34 70

BLOCK 722.

37234 J P Beckett—Mortgagee's interest, in Central Land Company's Tract, map filed of record in the office of the Recorder of Alameda Co, e 40 ft of lot 8, blk Q-722 ... 2 30

BLOCK 723.

37246 Edward B Bair—In Central Land Company's Tract, map filed of record in the office of the Recorder of Alameda Co, n 32 ft of lot 15, blk P-723, imps and pers prop.... 4 34

37259 Joseph M Borrough—In Central Land Company's Tract, map filed of record in the office of the Recorder of Alameda Co, w 37½ ft of lot 9, blk P-723, imps and pers prop ... 3 86

37272 Rosalie Samm—Mortgagee's interest, in Central Land Company's Tract, map filed of record in the office of the Recorder of Alameda Co, lot 23, blk P-723 ... 8 60

37273 Susie S Morrison—In Central Land Company's Tract, map filed of record in the office of the Recorder of Alameda Co, w 25 ft of lot 12, blk P-723 ... 5 00

BLOCK 724.

37312 Edward McKenley—In Central Land Company's Tract, map filed of record in the office of the Recorder of Alameda Co, w 40 ft of lot 12, blk K-724, imps and pers prop ... 2 42

37324 Martin Ipsen—In Central Land Company's Tract, map filed of record in the office of the Recorder of Alameda Co, e 32 ft of w 36 ft of lot 14, blk K-724, imps and pers prop ... 2 42

BLOCK 725.

37343 J M Teixeira—Mortgagee's interest in Central Land Company's Tract, map filed of record in the office of the Recorder of Alameda Co, n 35 ft of w 100 ft of lot 2, blk E-725 ... 13 94

37344 J M Teixeira—Mortgagee's interest, in Central Land Company's Tract, map filed of record in the office of the Recorder of Alameda Co, n 35 ft of w 100 ft of lot 2, blk E-725 ... 1 34

37363 Jeanone Sabatte—In Central Land Company's Tract, map filed of record in the office of the Recorder of Alameda Co, w 32 ft of lot 17, blk E-726 and imps... 21 65

37369 W D West—In Central Land Company's Tract, map filed of record in the office of the Recorder of Alameda Co, lot 20, blk E-725... 5 96

37369 W D West—In Central Land Company's Tract, map filed of record in the office of the Recorder of Alameda Co, lot 21, blk E-726 ... 5 96

BLOCK 726.

37411 J M Van Avery—In map of the Collins Tract, map filed of record in the office of the Recorder of Alameda Co, e 12 6-12 ft of lot 31 and w 27 6-12 ft of lot 32, blk 726, imps and pers prop ... 4 34

37419 Gardner F Williams—Pce of ld beg at a pt on the w l of Telegraph ave, 123 ft s fm 34th st, th s 124 46-100 ft, w 420 ft, nw 72 93-100 ft n, 78 10-100 e 479 ft to beg, por blk 726 and imps ... 88 28

37419 Gardner F Williams—Pce of ld beg at a pt on the s l of 34th st, 291 ft w fm Telegraph av, th w 47 ft by 123 ft s, por blk 726 ... 5 33

37426 M Obermuller—Pce of ld beg at the sw cor of Telegraph ave and 34th st, th s 41 ft by 100 ft deep w, por blk 726 and imps ... 21 71

LOCK 727.

37450 —Joseph W Keenan—In Buena Vista Homestead, map filed of record in the office of the Recorder of Alameda Co, lot 41, blk 727 and imps ... 8 90

37451 Mary and Charles Brabandt —In Buena Vista Homestead, map filed of record in the office of the Recorder of Alameda Co, lot 46, blk 727 and imps ... 15 80

BLOCK 728.

37461 Patrick Mayles—In Buena Vista Homestead, map filed of record in the office of the Recorder of Alameda Co, lot 55, blk 728 and imps ... 18 50

37462 Hugh White—In Buena Vista Homestead, map filed of record in the office of the Recorder of Alameda Co, lot 56, blk 728 and imps..... 4 91

BLOCK 730.

37480 W B Fawcett—In Amended Map of College Heights, map filed of record in the office of the Recorder of Alameda Co, e 2 ft of lot 12 and w 32 ft of lot 13, blk 730, imps and pers prop ... 4 34

37482 D McMullen—In Amended Map of College Heights, map filed of record in the office of the Recorder of Alameda Co (except portion assessed to A E Mangin), lot 20, blk 730 ... 9 50

37483 Charles Stockholm — In Amended Map of College Heights, map filed of record in the office of the Recorder of Alameda Co, lot 9, blk 730, imps and poll tax 1905 ... 4 50

37485 Emma J Middleton—In Amended Map of College Heights, map filed of record in the office of the Recorder of Alameda Co, pce of ld beg at a pt on the w l of Broadway, 70 ft s fm 34th st, th s 95 25-100 ft, w 115 ft, s 45 ft, w 101 56-100 ft, n 78 16-100, e 116 86-100 ft, n 50 ft, e 129 19-100 ft to beg, por lot 19, blk 730, and imps.... 9 50

37487 J M McKinley—In Amended Map of College Heights, map filed of record in the office of the Recorder of Alameda Co, lot 5, blk 730, imps and pers prop ... 4 34

37489 Allen M Scott, Mortgagee's interest, in mended Map of College Heights, map filed of record in the office of the Recorder of Alameda Co, lot 5, blk 730 ... 7 70

37493 Alice L Krell—In Amended Map of College Heights, map filed of record in the office of the Recorder of Alameda Co, lot 10, blk 730, imps and pers prop ... 6 26

BLOCK 732.

37528 Joseph M Little—In Hitchcock Property, map filed of record in the office of the Recorder of Alameda Co, lot 8, blk 732, imps and poll tax 1905 ... 4 50

BLOCK 733.

37532 Christine H Egelly—In Amended Map of College Heights, map filed of record in the office of the Recorder of Alameda Co, pce of ld n by s l of Edwards st (if extended e), w by lots 1 and 4 of Amended Maps of College Heights and lot 2 of Seminary Tract, s by Plymouth ave, e by Broadway, por blk 733 ... 69 80

37542 Mary T Mott—Mortgagee's interest, in map of Seminary Tract, map filed of record in the office of the Recorder of Alameda Co, lot 2 and n 10 ft of lot 3, blk 733... 16 62

BLOCK 734.

37575 Elizabeth Bishop—In Pacific Theological Seminary Tract, map filed of record in the office of the Recorder of Alameda Co, lot 92, blk 734 14 00

BLOCK 735.

37595 Plymouth Church—In Pacific Theological Seminary Tract, map filed of record in the office of the Recorder of Alameda Co, lot 53, blk 735, and imps ... 35 15

BLOCK 737.

37633 Samuel Isliek—In Central Land Company's Tract, map filed of record in the office of the Recorder of Alameda Co, pce of ld beg at the se cor of 35th and Grove sts, th e 136 ft, s 120 3-12 ft, w 136 ft, n 40 ft, e 100 ft, n 40 ft, w 108 ft, n 40 3-12 ft to beg, por lots 3, 4 and 5, blk A-737; also pce of ld beg at a pt on the e l of Grove st 40 3-12 ft s fm 35th st, th s 40 ft by 105 ft e, por lots 3 and 4, blk A-737 ... 2 30

37671 P W Reardon—In Map "B," por est of A C Brown, map filed of record in the office of the Recorder of Alameda Co, pce of ld beg at a pt on the n l of 34th st, 251 ft w fm Telegraph ave, th w 45 ft by 119 10-12 ft n, por blk 737, and imps ... 23 90

37671 P W Reardon—Pers prop .. 2 42

BLOCK 738.

37696 Britton and Ry Company (a corporation)—In Central Land Company's Tract, map filed of record in the office of the Recorder of Alameda Co, e 16 2-3 ft of lot 8, and w 16 2-3 ft of lot 9, blk D-738, and imps ... 15 83

37713 J W Hoag—In Central Land Company's Tract, map filed of record in the office of the Recorder of Alameda Co, lot 23, blk D-738 ... 5 96

37713 J W Hoag—In Central Land Company's Tract, map filed of record in the office of the Recorder of Alameda Co, e ½ lot 24, blk D-738, and imps ... 10 79

37715 Albert W Pearson—In Central Land Company's Tract, map filed of record in the office of the Recorder of Alameda Co, lot 26, blk D-738, and imps ... 13 10

BLOCK 739.

37717 Madge Dusenbury—In Central Land Company's Tract, map filed of record in the office of the Recorder of Alameda Co, w 37 6-12 ft of e 40 ft of lot 11, blk L-739, imps and pers prop ... 2 38

37719 Emily Reichert—In Central Land Companly's Tract, map filed of record in the office of the Recorder of Alameda Co, e 2 6-12 ft of lot 11, and w 35 ft of lot 12, blk L-739, imps and pers prop ... 3 38

37737 E Snyder—Mortgagee's interest, in Central Land Company's Tract, map filed of record in the office of the Recorder of Alameda Co, e 15 ft of lot 23, and w 17 6-12 ft of lot 22, blk L-739... 2 30

37738 California Conference Association of Seventh Day Adventists, in Central Land Company's Tract, map filed of record in the office of the Recorder of Alameda Co, w 35 ft, lot 23, blk L-739, and imps ... 14 15

37738 California Conference Assn of Seventh Day Adventists—Pers prop ... 10 10

37760 C H Regley—In Central Land Company's Tract, map filed of record in the office of the Recorder of Alameda Co, w 37½ ft of e 41 3-12 ft of lot 6, blk L-739, and imps ... 9 95

37768 Anna H Thompson—In Central Land Company's Tract, map filed of record in the office of the Recorder of Alameda Co, w 100 ft of n 30 ft of lot 3, blk L-739, imps and pers prop ... 4 31

BLOCK 740.

37777 Thirty-fourth Street Methodist Episcopal Church—In Central Land Company's Tract, map filed of record in the office of the Recorder of Alameda Co, s 41 1½-12 ft of lot 2, blk O-740... 7 70

37811 Thomas Rutherford—In Cotter Tract, map filed of record in the office of the Recorder of Alameda Co, w ½ lot 26, blk 740, and imps..... 6 38

BLOCK 741.

37834 Jane Feeney—In Mitchell Tract, map filed of record in the office of the Recorder of Alameda Co, w 10 ft of lot 20, blk 741... 2 30

37834 Jane Feeney—In Mitchell Tract, map filed of record in the office of the Recorder of Alameda Co, lot 21, blk 741, and imps ... 12 20

37846 Nathan Bents—In Mitchell Tract, map filed of record in the office of the Recorder of Alameda Co, e 12½ ft of lot 41, and lot 42, blk 741... 5 00

BLOCK 742.

37869 Elisabeth Klotz—In Central Land Company's Tract, map filed of record in the office of the Recorder of Alameda Co, w 37 6-12 ft of lot 9, blk M-742, and imps ... 29 75

37869 Elisabeth Klotz—Pers prop. 3 38

37890 Hannah Dugdale—In Central Land Company's Tract, map filed of record in the office of the Recorder of Alameda Co, w 24 ft of lot 25, blk M-742, and imps ... 23 00

37890 Hannah Dugdale—In Central Land Company's Tract, map filed of record in the office of the Recorder of Alameda Co, e 13 ft of lot 26, blk M-742 ... 3 20

37895 American Baptist Mission of Massachusetts, in Central Land Company's Tract, map filed of record in the office of the Recorder of Alameda Co, w 14 ft of lot 24, and e 26 ft of lot 25, blk M-742... 7 70

37902 W J Hinch—Mortgagee's interest, in Central Land Company's Tract, map filed of record in the office of the Recorder of Alameda Co, e ½ of lot 30, blk M-742... 4 10

BLOCK 743.

37918 W C McClure—In Central Land Company's Tract, map filed of record in the office of the Recorder of Alameda Co, e 25 ft of lot 9, and w 16 ft of lot 10, blk C-743, imps and pers prop ... 2 42

37928 John Mitchell—In Central Land Company's Tract, map filed of record in the office of the Recorder of Alameda Co, e 10 ft of lot 6 and w 45 ft of lot 7, blk C-743, imps and pers prop ... 4 34

37934 Lucy B Blackwood—In Central Land Company's Tract, map filed of record in the office of the Recorder of Alameda Co, e 15 ft of lot 8, and w 25 ft of lot 9, blk C-743, and imps ... 18 98

37937 Kate A McDonald—In Central Land Company's Tract, map filed of record in the office of the Recorder of Alameda Co, lot 21, blk C-743, and imps ... 13 52

37940 Henry A Butters—In Central Land Company's Tract, map filed of record in the office of the Recorder of Alameda Co, lot 12, blk C-743, and imps ... 19 82

BLOCK 744.

37996 Mrs J Hornby—Pce of ld beg at a pt on the n l of 35th st, 481 ft w fm Telegraph ave, th w 27½ ft by 120 8-12 ft n, por blk 744, and imps ... 5 54

BLOCK 745.

38026 Susie A Martin—In Pacific Theological Seminary Tract, map filed of record in the office of the Recorder of Alameda Co (except por ass to T C Ely), lot 15, blk 745, imps and pers prop... 3 38

38034 O I Hange—In Pacific Theological Seminary Tract, map filed of record in the office of the Recorder of Alameda Co, e 25 ft of lot 21, blk 745, imps and pers prop ... 3 38

BLOCK 30.

38056 F J Stoer—In map of part of plot 6 (property of J S Emery), map filed of record in the office of the Recorder of Alameda Co, por in Old City Limits, s 25 ft of lot 21, blk 30 ... 1 40

38080 Central Pacific Railway Company—Tract of ld bd on the n by old of Oakland Water Front Company, on the e by ld of Central Pacific Railroad Company's 34-acre pce of ld, on the s by l of ordinary low tide as same existed in the year 1852 in the estuary of San Antonio, on the w by l dividing Tracts A and B of the City of Oakland ...270 50

IN EAST OAKLAND.

BLOCK 3.

38166 Morris Happ—In Higley's map of Clinton, map filed of record in the office of the Recorder of Alameda Co, pce of ld beg at a point on the e l of 5th ave, 70 ft sw from e 9th st, th sw 40 ft by ne 145 ft, por blk 3, imps and pers prop ... 5 30

BLOCK 7.

38220 Sarah E Henderson—In Higley's map of Clinton, Re-Sub of Blks 4 and 5, map filed of record in the office of the Recorder of Alameda Co, pce of ld beg at a point on the ne l of E 9th st, 33 4-12 ft nw from 4th ave, th nw 166 8-12 ft by 100 ft ne, por blk 7, and imps ... 41 45

38220 Sarah E Henderson—Pers prop ... 3 38

BLOCK 8.

38254 A N Lewis—Mortgagee's interest, in Higley's map of Clinton, map filed of record in the office of the Recorder of Alameda Co, pce of ld beg at a point on the e l of 4th ave, 30 ft sw fm E 10th st, th sw 36 ft by 120 ft, se por lots 20 to 24, blk 8, and imps ... 31 55

38255 Thomas Morrow—In Higley's map of Clinton, map filed of record in the office of the Recorder of Alameda Co, pce of ld beg at a point on the e l of 4th ave, 66 ft sw fm E 10th st, th sw 36 ft by 120 ft se, por lots 20 to 24, blk 8, imps and pers prop ... 3 38

BLOCK 10.

38282 H B Henderson—In Higley's map of Clinton, map filed of record in the office of the Recorder of Alameda Co, lots 19 and 20, blk 10, and imps ... 14 36

BLOCK 11.

38303 Timothy Moriarty—In Higley's map of Clinton, map filed of record in the office of the Recorder of Alameda Co, lot 14, blk 11, and imps 4 28

38315 Louise Johnson—In Higley's map of Clinton, in Badger's sub of blk 11, map filed of record in the office of the Recorder of Alameda Co, lot 26, blk 11 ... 3 20

BLOCK 17.

38352 San Francisco and Oakland Mutual Loan Association, mortgagee's interest, in Higley's map of Clinton, map filed of record in the office of the Recorder of Alameda Co, sw 50 ft of lots 1 to 4, in blk 17, and imps.... 11 30

38365 J H Aydelotte—In Higley's map of Clinton, map filed of record in the office of the Recorder of Alameda Co, ne 100 ft of lots 21, 23 and nw 5 ft of lot 20, blk 17, imps and pers prop ... 2 42

BLOCK 18.

38378 Matilda H Frierson—In Higley's map of Clinton, map filed of record in the office of the Recorder of Alameda Co, pce of ld beg at a point on the ne l of E 10th st, 70 ft nw fm 9th ave, th nw 70 ft ne 150 ft, se 40 ft, sw 30 ft, se 30 ft, sw 120 ft to beg, por lots 7, 8, 9 and 10, blk 18, imps and pers prop 2 42

BLOCK 19.

38398 Continental Building and Loan Assn—Mortgagee's interest, in Higley's map of Clinton, map filed of record in the office of the Recorder of Alameda Co, ne 50 ft of lots 9 to 12, blk 19, and imps ... 20 30

BLOCK 21

38432 Nelson H Townsend—In Higley's map of Clinton, map filed of record in the office of the Recorder of Alameda Co, pce of ld beg at the s cor of E 11th st and 5th ave, th se 60 ft by 100 feet deep sw, por lots 20 to 24, blk 21, and imps ... 20 87

38457 Elisabeth P Lovell—In Higley's map of Clinton, map filed of record in the office of the Recorder of Alameda Co, entire fractional blk 26. 45 95

BLOCK 27.

38464 D H McLaughlin—In Higley's map of Clinton, Sub of Blk, map filed of record in the office of the Recorder of Alameda Co, lot 11, blk 27, and imps, and lot 12, blk 27 ... 1 40

38464 D H McLaughlin—Pers prop 4 34

38477 Earl S Bingham—In Higley's map of Clinton, map filed of record in the office of the Recorder of Alameda Co, s 40 ft of lots 10, 11, 12, blk 27, imps and poll tax year 1905 ... 5 76

38478 E M Hall—Mortgagee's interest, in Higley's map of Clinton, map filed of record in the office of the Recorder of Alameda Co, s 40 ft of lots 10, 11, 12, blk 27, and imps ... 12 26

BLOCK 30.

38509 Hiram Tubbs Estate Company—Mortgagee's interest, In Higley's map of Clinton, map filed of record in the office of the Recorder of Alameda Co, lots 1 and lots 3 to 12 inc, and lots 14 to 20 inc, and pce marked reserved, por blk 30...112 22

BLOCK 33.

38531 John and Annie Mahoney—In Higley's map of Clinton, map filed of record in the office of the Recorder of Alameda Co, pce of ld beg at a point on the nw l of 8th ave, 75 ft ne from E 11th st, th ne 37 6-12 ft by 150 ft nw, por lots 7 to 12, blk 33, and imps ... 95

38540 Bertha B Towle—In Higley's map of Clinton, map filed of record in the office of the Recorder of Alameda Co, ne 37½ ft of lots 21 to 24, blk 33, and imps ... 43 70

38540 Bertha B Towle—Pers prop. 4 34

BLOCK 34.

38544 Chilena Perkins—In Higley's map of Clinton, map filed of record in the office of the Recorder of Alameda Co, lots 1 to 4, blk 34, and imps ... 13 94

38547 Mary Ann Russell—In Higley's map of Clinton, map filed of record in the office of the Recorder of Alameda Co, ne 25 ft of sw 100 ft of lots 9 to 12, blk 34, imps and pers prop ... 2 42

BLOCK 39.

38625 Herrman Rathjen—In Higley's map of Clinton, map filed of record in the office of the Recorder of Alameda Co, ne 50 ft of sw 100 ft of lots 1 to 4, blk 39, and imps 1 55

38644 Harriet A Tay—In Larue's Addition, map filed of record in the office of the Recorder of Alameda Co, pce of ld beg at a point on the sw l of E 12th st, 125 ft nw fm Commerce st, th nw 31 ft by 100 ft sw, por blk 63-39... 9 05

BLOCK 40.

38651 H S McKeen—In Larne's Addition, map filed of record in the office of the Recorder of Alameda Co, lot 29, blk 56-40 ... 6 35

38656 H K Lathy—In Larne's Addition, map filed of record in the office of the Recorder of Alameda Co, lot 30, blk 56-40 ... 4 10

BLOCK 41.

38667 Nina P Wilson—In San Antonio, map filed of record in the office of the Recorder of Alameda Co, lots 7, 8, 9, blk 1-41, and imps ... 13 94

BLOCK 45.

38691 Union Saving Bank—In San Antonio, map filed of record in the office of the Recorder of Alameda Co, lot 10, blk 5-15 ... 3 20

38691 Union Saving Bank—In San Antonio, map filed of record in the office of the Recorder of Alameda Co, lot 11, blk 5-45 ... 3 20

38691 Union Saving Bank—In San Antonio, map filed of record in the office of the Recorder of Alameda Co, lot 12, blk 5-45 ... 4 10

BLOCK 46.

38692 Union Saving Bank—In San Antonio, map filed of record in the office of the Recorder of Alameda Co, lot 1, blk 6-46 ... 4 10

38962 Union Saving Bank—In San Antonio, map filed of record in the office of the Recorder of Alameda Co, lot 2, blk 6-46 ... 3 20

38692 Union Saving Bank—In San Antonio, map filed of record in the office of the Recorder of Alameda Co. lot 3, blk 6-46 ... 3 20

BLOCK 47.

38698 Henry A Jacobs—In San Antonio, map filed of record in the office of the Recorder of Alameda Co, lot 6, blk 7-47 ... 2 18

BLOCK 55.

38730 Edward H Foster—In Kennedy Tract (S of R R ave), map filed of record in the office of the Recorder of Alameda Co, ne 15 ft of lot 25, blk A-56... 1 55

38730 Edward H Foster—In Kennedy Tract (S of R R av), map filed of record in the office of the Recorder of Alameda Co, lot 26, blk A-55 2 18

38730 Edward H Foster—In Kennedy Tract (S of R R ave), map filed of record in the office of the Recorder of Alameda Co, lot 27, blk A-55 2 18

38730 Edward H Foster—In Kennedy Tract (S of R R ave), map filed of record in the office of the Recorder of Alameda Co, lot 28, blk A-55 2 18

38730 Edward H Foster—In Kennedy Tract (S of R R ave), map filed of record in the office of the Recorder of Alameda Co, lot 29, blk A-55 2 18

38730 Edward H Foster—In Kennedy Tract (S of R R ave), map filed of record in the office of the Recorder of Alameda Co, lot 30, blk A-55 2 18

BLOCK 56.

38777 R P M Greeley—In Kennedy Tract (S of R R ave), in sub-division blk B, map filed of record in the office of the Recorder of Alameda Co, lot 8, block B-56, and imps ... 8 06

BLOCK 57.

38790 J W Valentine and Thomas M Gardiner—In Shell Mound Tract, map filed of record in the office of the Recorder of Alameda Co, pce of ld beg at a point on the w l of Park ave, 50 ft n fm Frederick st, th n 125 ft by 125 ft w, por lot 2, blk B-57 ... 15 62

BLOCK 60.

38817 Nathaniel J Britton—In Shell Mound Tract, map filed of record in the office of the Recorder of Alameda Co, lot 1, blk H-60 ... 4 70

38817 Nathaniel J Britton—In Shell Mound Tract, map filed of record in the office of the Recorder of Alameda Co, lot 2, blk H-60 ... 4 70

38817 Nathaniel J Britton — In Shell Mound Tract, map filed of record in the office of the Recorder of Alameda Co, lot 3, blk H-60... 4 70

38817 Nathaniel J Britton—In Shell Mound Tract, map filed of record in the office of the Recorder of Alameda Co, lot 4, blk H-60... 3 23

38817 Nathaniel J Britton — In Shell Mound Tract, map filed of record in the office of the Recorder of Alameda Co, lot 5, blk H-60... 2 60

38817 Nathaniel J Britton — In Shell Mound Tract, map filed of record in the office of the Recorder of Alameda Co, lot 6, blk H-60... 4 70

38817 Nathaniel J Britton — In Shell Mound Tract, map filed of record in the office of the Recorder of Alameda Co, lot 7, blk H-60... 4 70

38817 Nathaniel J Britton — In Shell Mound Tract, map filed of record in the office of the Recorder of Alameda Co, lot 8, blk H-60 ... 4 70

38818 Nathaniel J Britton—In Shell Mound Tract, map filed of record in the office of the Recorder of Alameda Co, lot 1, blk J-61... 4 70

38818 Nathaniel J Britton—In Shell Mound Tract, map filed of record in the office of the Recorder of Alameda Co, lot 2, blk J-61... 4 70

38819 Nathaniel J Britton—In Shell Mound Tract, map filed of record in the office of the Recorder of Alameda Co, lot 3, blk J-61... 4 70

38819 Nathaniel J Britton — In Shell Mound Tract, map filed of record in the office of the Recorder of Alameda Co, lot 4, blk J-61... 2 81

38818 Nathaniel J Britton — In Shell Mound Tract, map filed of record in the office of the Recorder of Alameda Co, lot 5, blk J-61... 2 60

38818 Nathaniel J Britton — In Shell Mound Tract, map filed of record in the office of the Recorder of Alameda Co, lot 6, blk J-61... 4 70

38818 Nathaniel J Britton — In Shell Mound Tract, map filed of record in the office of the Recorder of Alameda Co, lot 7, blk J-61... 4 70

38818 Nathaniel J Britton — In Shell Mound Tract, map filed of record in the office of the Recorder of Alameda Co, lot 8, blk J-61... 4 70

BLOCK 62.

38819 Nathaniel J Britton — In Shell Mound Tract, map filed of record in the office of the Recorder of Alameda Co, entire blk L-62... 21 50

BLOCK 67.

38838 Alice C Donaldson—In Camden's 23d ave Tract, map filed of record in the office of the Recorder of Alameda Co, lot 6, blk A-67... 2 60

38851 A O Mulligan—In Camden 23d ave Tract, map filed of record in the office of the Recorder of Alameda Co, lot 25, blk A-67... 1 55

38851 A O Mulligan—In Camden 23d ave Tract, map filed of record in the office of the Recorder of Alameda Co, lot 26, blk A-67... 1 55

38853 Evelyn Goulart—In Camden 23d ave Tract, map filed of record in the office of the Recorder of Alameda Co, s ½ of lot 31, blk A-67... 1 85

BLOCK 69.

38869 Union Gas Engine Company—In Oakland Harbor Tract, map filed of record in the office of the Recorder of Alameda Co, lots 1 to 8 and s 7 ft of lot 9, blk D-69... 22 10

38872 Union Gas Engine Company—Tract of ld bounded n by ld of T P Whitelaw, e by Oakland Harbor Tract, s by ld of Edw C Sessions Jr, w by San Antonio Estuary, and imps ...252 50

38876 California Bank — Mortgagee's interest, tract of ld bounded ne by ld P H Whitelaw, se by Oakland Harbor Tract, sw by Ford's Addition, nw by San Antonio Estuary ... 17 30

BLOCK 77.

38892 Margaretha Breiling—Ld of Christ, tract of ld bounded ne by Ford's Addition, se by Park ave, sw by Park st, nw by Tidal Canal, contg about 1 51-100 acres... 54 50

BLOCK 79.

38904 Hattie J Chapman—In North Alameda Tract, redivision of blk, map filed of record in the office of the Recorder of Alameda Co, lot 21, blk 25-79 ... 1 55

38904 Hattie J Chapman—In North Alameda Tract, redivision of blk, map filed of record in the office of the Recorder of Alameda Co, lot 22, blk 25-79 ... 1 55

38907 North Alameda Land Company—In North Alameda Tract, in redivision of blk, map filed of record in the office of the Recorder of Alameda Co, fractional por of lot 4, blk 25-79... 71

BLOCK 85.

38992 Mary O'Connell—In Kennedy Tract (Knowles & Potter's sub), map filed of record in the office of the Recorder of Alameda Co, lots 16, 17, blk O-85 ... 92

BLOCK 86.

39019 N H Gordon—Mortgagee's interest, in Kennedy Tract (Knowles & Potter's sub), map filed of record in the office of the Recorder of Alameda Co, lot 22, blk P-86.. 6 35

BLOCK 88.

39052 Lena Christensen—In Kennedy Tract (Knowles & Potter's sub), map filed of record in the office of the Recorder of Alameda Co, ne 68 ft of lots 17, 18, blk D-88, and imps ... 23 90

BLOCK 89.

39059 W M Cooper—In Kennedy Tract (Knowles & Potter's sub), map filed of record in the office of the Recorder of Alameda Co, lot 7, blk C-89 5 90

39067 John Davidson—In Kennedy Tract (Knowles & Potter's sub), map filed of record in the office of the Recorder of Alameda Co, lot 14, blk C-89 3 20

39067 John Davidson—In Kennedy Tract (Knowles & Potter's sub), map filed of record in the office of the Recorder of Alameda Co, lot 15, blk C-89 3 20

39067 John Davidson—In Kennedy Tract (Knowles & Potter's sub), map filed of record in the office of the Recorder of Alameda Co, lot 16, blk C-89 3 20

BLOCK 91.

39101 Augusta M Perks—In Kennedy Tract (Knowles & Potter's sub), map filed of record in the office of the Recorder of Alameda Co, pce of ld beg at the e cor of E 10th st and 26th ave, th se 30 ft by 66 8-12 ft deep, ne por lots 23, 24, blk L-91, and imps... 3 86

BLOCK 93.

39130 Madeline A Peyrellade—In Kennedy Tract (Knowles & Potter's sub), map filed of record in the office of the Recorder of Alameda Co, lot 22 and se 5 ft of lot 23, blk N-93, and imps... 7 25

BLOCK 94.

39133 John D Langhorn Jr—In Kennedy Tract (Knowles & Potter's sub), map filed of record in the office of the Recorder of Alameda Co, lots 1 to 12 inc, and lot 26, blk I-94 ... 29 30

39142 Emma Schulze—In Kennedy Tract (Knowles & Potter's sub), map filed of record in the office of the Recorder of Alameda Co, lot 22, blk I-94 1 76

39145 John D Langhorn Jr—In Kennedy Tract (Knowles & Potter's sub), map filed of record in the office of the Recorder of Alameda Co, lot 24, blk I-94... 3 20

BLOCK 95

39146 John D Langhorn Jr — In Kennedy Tract (Knowles & Potter's sub), map filed of record in the office of the Recorder of Alameda Co, lots 1 to 12, blk H-95... 27 95

BLOCK 96.

39163 Malissa M Erhart—In Kennedy Tract (Knowles & Potter's sub), map filed of record in the office of the Recorder of Alameda Co, lot 4, blk G-96, and imps... 8 90

BLOCK 101.

39212 James Miller—In San Antonio, map filed of record in the office of the Recorder of Alameda Co, lot 5, blk 59-101 ... 2 18

39212 James Miller—In San Antonio, map filed of record in the office of the Recorder of Alameda Co, lot 6, blk 59-101, and imps ... 7 22

39213 Isabella Miller—In San Antonio, map filed of record in the office of the Recorder of Alameda Co, lot 7, blk 59-101 ... 2 18

39213 Isabella Miller—In San Antonio, map filed of record in the office of the Recorder of Alameda Co, lot 8, blk 59-101, and imps ... 14 78

39213 Isabella Miller—In San Antonio, map filed of record in the office of the Recorder of Alameda Co, lot 9, blk 59-101 ... 2 18

39214 Isabella Miller—In San Antonio, map filed of record in the office of the Recorder of Alameda Co, tract of ld bounded ne by blk 101, se by ld of Winsor, sw by C P R R Co, nw by 22d ave, por blk 59-101 ... 3 86

39215 James Miller—In San Antonio, map filed of record in the office of the Recorder of Alameda Co, pce of ld lying between blk and e l of San Antonio, fronting 37 ft on E 12th st by a depth sw of 140 ft, por blk 59-101.... 3 23

BLOCK 103.

39230 James Miller—In Kennedy Tract, map filed of record in the office of the Recorder of Alameda Co, lot 13, blk 4-103 3 02

39230 James Miller — In Kennedy Tract, map filed of record in the office of the Recorder of Alameda Co, lot 14, blk 4-103 3 02

39230 James Miller—In Kennedy Tract, map filed of record in the office of the Recorder of Alameda Co, lot 15, blk 4-103 3 02

39231 Isabel Miller—In Kennedy Tract, map filed of record in the office of the Recorder of Alameda Co, lot 16, blk 4-103 3 02

39231 Isabel Miller—In Kennedy Tract, map filed of record in the office of the Recorder of Alameda Co, lot 16, blk 4-103 3 02

39231 Isabel Miller—In Kennedy Tract, map filed of record in the office of the Recorder of Alameda Co, lot 17, blk 4-103 11 63

BLOCK 106.

39258 Jessie L Hogle—Pce of ld beg at a pt on the sw l of E 14th st, 150 6-12 ft nw fm 23d ave, th nw 50 ft by 150 ft sw, por blk 106... 13 10

39260 Porter M Chafee—Pce of ld beg at a pt at the intersection of the sw l of E 14th st with nw l of 23d ave, th nw 50 ft by 150 ft sw, por blk 106, and imps... 74 00

BLOCK 107.

39265 James Miller—In San Antonio, map filed of record in the office of the Recorder of Alameda Co, pce of ld beg at a pt on the ne l of E 12th st, 225 ft se fm 22d ave, th se 37 ft by 140 ft ne, por blk 60-107 ... 3 44

BLOCK 109.

39275 Henrietta Brand — In San Antonio, map filed of record in the office of the Recorder of Alameda Co, nw ½ of lot 15, blk 9-109... 2 75

39275 Henrietta Brand—In San Antonio, map filed of record in the office of the Recorder of Alameda Co, lot 16, blk 9-109 ... 5 00

39275 Henrietta Brand—In San Antonio, map filed of record in the office of the Recorder of Alameda Co, lot 17, blk 9-109 ... 5 00

BLOCK 111.

39301 Continental Paint and Varnish Company—In San Antonio, map filed of record in the office of the Recorder of Alameda Co, Lots 7, 8, 9, and lot 10, blk 11-111, imps and pers prop... 6 26

BLOCK 112.

39315 Mrs M K Cummings—In San Antonio, map filed of record in the office of the Recorder of Alameda Co. lot 7, blk 12-112 and imps 5 96

BLOCK 114.

39337 Henry Meyers—Mortgagees interest; in San Antonio, map filed of record in the office of the Recorder of Alameda Co, lots 4, 5, blk 14-114, and imps ... 27 50

39345 Charles Johnson—In San Antonio, map filed of record in the office of the Recorder of Alameda Co., lot 19, blk 14-114 and imps.... 5 75

BLOCK 124.

39463 Alexander J and John R Cook—In Higley's map of Clinton, map filed of record in the office of the Recorder of Alameda Co, pce of ld beg at the e cor of 12th st and 5th ave th s e 40 ft by 100 ft deep n e por blk 47-124 ... 18 50

BLOCK 125.

39464 Joseph S Scott—In Higley's map of Clinton; map filed of record in the office of the Recorder of Alameda Co, pce of ld beg at a point on the s w line of e 14th st 145 ft n w from 5th ave th n w 37½ ft s w 145 ft s e 32 6-12 ft, ne 45 ft, e 5 ft, ne 100 ft to beg, por blk 48-125, imps, pers prop and poll tax year 1905... 6 42

39474 George French—In Higley's map of Clinton, map filed of record in the office of the Recorder of Alameda Co, pce of ld beg at a pt on the n e line of e 12th st 150 ft se from 4th ave th se 37 6-12 ft by 100 ft n e por blk 48-125, imps and pers prop ... 4 34

39484 Sarah A Ward—In Higley's map of Clinton, map filed of record in the office of the Recorder of Alameda Co, pce of ld beg at the s cor of 4th ave and e 14th st th s e 42 6-12 ft by 100 ft deep, s w por blk 48-125 and imps ... 21 65

39484 Sarah A Ward, pers prop. 4 34

39486 Melessa Chadbourne—In Higley's map of Clinton; map filed of record in the office of the Recorder of Alameda Co, pce of ld beg at a point on the s w line of E 11th st 220 ft n w from 5th ave th n w 37 6-12 ft by 100 ft s w por blk 48-125, imps and pers prop 2 42

39516½ J F McDermott—In Higley's map of Clinton, map filed of record in the office of the Recorder of Alameda Co, pce of ld beg at pt on the n w line of 3rd ave 30 ft s w from e 14th st th s w 30 ft by 100 ft n w por blk 50-127 and imps ... 23 45

39520 Emma L Stewart—In Higley's map of Clinton; map filed of record in the office of the Recorder of Alameda Co, pce of ld beg at a pt on the s e line of 2nd ave 140 ft n e fm e 12th st th n e 60 ft by 120 ft s e por blk 50-127 and imps 46 40

39520 Emma L Stewart—Pers prop ... 5 30

BLOCK 129.

39542 Alexander K Crawford—In Alameda Land Co revised map of blk 152, map filed of record in the office of the Recorder of Alameda Co, w 35 ft of lot 34 and e ½ of lot 33 blk 152-129 imps and pers prop ... 6 26

59549 Richmond Davis—In Alameda Land Company revised map of blk 152, map filed of record in the office of the Recorder of Alameda Co, lot 35 and e 15 ft of lot 34, blk 152-129 ... 8 90

BLOCK 130.

39557 D F Belden—In Higley's map of Clinton, map filed of record in the office of the Recorder of Alameda Co, pce of ld beg at the w cor of 2nd ave and e 15th st th sw 50 ft by 100 ft deep nw por blk 52-130, imps and pers prop ... 4 34

39559 Georgana B Belden—In Higley's map of Clinton, map filed of record in the office of the Recorder of Alameda Co., pce of ld beg at a pt on the nw line of 2d ave 50 ft sw from e 15th st th sw 62 ft by 100 ft nw por blk 52-130 ... 15 35

BLOCK 131.

39569 John Le Blane—In Higley's map of Clinton, map filed of record in the office of the Recorder of Alameda Co, lots 7, 10, 11, 12, blk 53-131 and lots 8, 9, blk 53-131 and imps ... 45 86

BLOCK 134

39591 Carrie D Rudolph—In Higley's map of Clinton, map filed of record in the office of the Recorder of Alameda Co, sw 10 ft of lots 19, 24, blk 56-134, and lots 5, 6, blk 56-134 ... 29 30

39592 Carrie D Rudolph—In Higley's map of Clinton, map filed of record in the office of the Recorder of Alameda Co, lot 7, blk 56-134 14 45

39592 Carrie D Rudolph—In Higley's map of Clinton, map filed of record in the office of the Recorder of Alameda Co, lot 8, Blk 56-134 ... 14 45

39592 Carrie D Rudolph—In Higley's map of Clinton, map filed of record in the office of the Recorder of Alameda Co, lot 9, blk 56-134 ... 14 45

39592 Carrie D Rodolph—In Higley's map of Clinton, map filed of record in the office of the Recorder of Alameda Co, lot 10, blk 56-134... 14 45

39592 Carrie D Rudolph—In Higley's map of Clintor, map filed of record in the office of the Recorder of Alameda Co, lot 11, blk 56-134 ... 14 45

39592 Carrie Rodolph—In Higley's map of Clinton, map filed of record in the office of the Recorder of Alameda Co, lot 12, blk 56-134, and imps ... 31 [illegible]

39592 Carrie Rodolph—Pers prop 13 [illegible]

39592 Carrie Rodolph—In Higley's map of Clinton, map filed of record in the office of the Recorder of Alameda Co, sw 10 ft of lots 13 to 16 and sw 20 ft of lots 17-18, blk 56-134 ... 8 00

BLOCK 135.

39600 Mary L Raume—In Higley's map of Clinton, map filed of record in the office of the Recorder of Alameda Co, lots 10, 11, 12, and sw 5 ft of lots 13, 14, 15, blk 57-135 and imps ... 43 70

BLOCK 140.

39687 Oakland Bank of Savings—Mortgagee's interest, in Higley's map of Clinton, map filed of record in the office of the Recorder of Alameda Co, lot 10, blk 62-140, and imps ... 14 45

BLOCK 142.

39715 William Mann—In Higley's map of Clinton, map filed of record in the office of the Recorder of Alameda Co, pce of ld beg at pt on the w line of E 15th st 100 ft se fm 13th ave, th se 10 ft by 75 ft sw por block 64-142 ... 1 [illegible]

BLOCK 145

39743 M and M J Guido—In Freeman's map of San Antonio, map filed of record in the office of the Recorder of Alameda Co, lot 3, blk 18-145 and lot 1 blk 18-145 and imps, and lot 2, blk 18-145 and imps and pers prop ... 8 18

39752 German Evangelical Lutheran Trinity Church — In Freeman's Map of San Antonio, map filed of record in the office of the Recorder of Alameda Co, lot 15, blk 18-145 ... 5 00

BLOC 148.

39800 Alexander Weill—In Freeman's Map of San Antonio, map filed of record in the office of the Recorder of Alameda Co, lot 19, blk 21-148 ... 5 00

39800 Alexander Weill—In Freeman's Map of San Antonio, map filed of record in the office of the Recorder of Alameda Co, lot 20, blk 21-148 ... 5 00

39800 Alexander Weill—In Freeman's Map of San Antonio, map filed of record in the office of the Recorder of Alameda Co, lot 21, blk 21-148 ... 5 00

39802 L A Pelton — Mortgagee's interest, in Freeman's Map of San Antonio, map filed of record in the office of the Recorder of Alameda Co, lots 13 to 18, blk 21-148, and imps ... 34 70

BLOCK 152.

39862 Bernard Sherry — Mortgagee's interest, in Cannon Tract, map filed of record in the office of the Recorder of Alameda Co, pce of ld beg at a point on the sw line of E 15th st 282 4-12 ft nw fm 23d av, th nw 75 ft by 150 ft sw, por blk 152, and imps ... 10 [illegible]

BLOCK 158.

39957 A H Lissak—In Map of the Draper Tract, map filed of record in the office of the Recorder of Alameda Co, lot 11, blk 158, and imps... 2 [illegible]

39974 Jessie L Hogle—In Bernamayon Plat, map filed of record in the office of the Recorder of Alameda Co, se 60 ft of nw 139 6-12 ft of blk E-158, and imps... 7 [illegible]

BLOCK 162.

40064 M L Fowler—In San Antonio, map filed of record in the office of the Recorder of Alameda Co, ne 12½ ft of lot 14, blk 25-162, and lot 15, blk 25-162, and imps. 2 30

BLOCK 163.

40083 Moses S Milane—In San Antonio, map filed of record in the office of the Recorder of Alameda Co, ne 35 ft of lots 21 to 24, blk 26-163 ... 6 [illegible]

BLOCK 164.

40102 M M Santos—In San Antonio, map filed of record in the office of the Recorder of Alameda Co, lot 17, blk 27-164 imps and pers prop ... 2 42

BLOCK 165.

40110 John H Fredericks—In San Antonio, map filed of record in the office of the Recorder of Alameda Co, lot 7, blk 28-165 ... 3 [illegible]

40110 John H Fredericks—In San Antonio, map filed of record in the office of the Recorder of Alameda Co, lot 8, blk 28-165 ... 3 02

40110 John H Fredericks—In San Antonio, map filed of record in the office of the Recorder of Alameda Co, lot 9, blk 28-165 ... 3 02

40110 John H Fredericks—In San Antonio, map filed of record in the office of the Recorder of Alameda Co, lot 10, blk 28-165, and imps.. 26 54

40110 John H Fredericks—In San Antonio, map filed of record in the office of the Recorder of Alameda Co, lot 11, blk 28-165 ... 3 02

40110 John H Fredericks—In San Antonio, map filed of record in the office of the Rrcorder of Alameda Co, lot 12, blk 28-165 ... 3 44

40111 Conselho Alva Pombra N G I D E S—In San Antonio, map filed of record in the office of the Recorder of Alameda Co, lot 13, blk 28-165, and lot 14, blk 28-165, and imps ... 10 40

40115 Julia C Welch—In San Antonio, map filed of record in the office of the Recorder of Alameda Co, lot 19, blk 28-165 ... 2 18

40115 Julia C Welch—In San Antonio, map filed of record in the office of the Recorder of Alameda Co, lot 20, blk 28-165 ... 2 18

40115 Julia C Welch—In San Antonio, map filed of record in the office of the Recorder of Alameda Co, lot 21, blk 28-165, and imps... 14 78

BLOCK 169.

40156 H L Scott—Mortgagee's interest, in Higley's Map of Clinton, map filed of record in the office of the Recorder of Alameda Co, lot 5, blk 65-169, and imps... 5 45

BLOCK 171.

40187 William McGuire—In Higley's Map of Clinton, map filed of record in the office of the Recorder of Alameda Co, s 100 ft of lots 5 and 6, blk 67-171, and imps.... 18 [illegible]

BLOCK 172.

40208 Stephen D Harris—In Higley's Map of Clinton, map filed of record in the office of the Recorder of Alameda Co, pce of ld beg at a point on the se line of [illegible]

120 ft ne fm E 18th st, th se 20 ft by 119 ft se, por lots 1 to 2, blk 68-172, and imps 4 55

BLOCK 174.

40229 W J Wilcox—In Higley's Map of Clinton, map filed of record in the office of the Recorder of Alameda Co, lot 7 and se 20 9-12 ft of lot 6 and nw 5 ft of lot 8, blk 70-174, and imps 13 73

BLOCK 175.

40231 Emma M Whitehouse — In Higley's Map of Clinton, map filed of record in the office of the Recorder of Alameda Co, pce of ld beg at a point on the ne line of e 15th st 85 ft nw fm 8th av, th nw 35 ft by 100 ft ne, por lots 8 and 9, blk 71-175, and imps 16 70
40231 Emma M Whitehouse—Pers prop 2 42
40233 Florence C Dam—In Higley's Map of Clinton, map filed of record in the office of the Recorder of Alameda Co, pce of ld beg at a point on the ne line of E 15th st 59 ft nw fm 8th av, th nw 26 ft by 75 ft ne, por lots 9 and 10, blk 71-175, and imps 7 64

BLOCK 176.

40260 A A Williamson—In Higley's Map of Clinton, map filed of record in the office of the Recorder of Alameda Co, sw 100 ft of lots 3 and 4, blk 72-176, and imps 34 25

BLOCK 171.

40262 Patrick Hickey—In Higley's Map of Clinton, map filed in the office of the Recorder of Alameda Co, pce of ld beg at a point on the se line of 5th av 50 ft ne fm E 15th st, th ne 25 ft by 100 ft se, por lots 1 to 4, blk 73-177 and imps 3 65

BLOCK 186.

40339 Bridget O'Neil—In Higley's Map of Clinton, map filed of record in the office of the Recorder of Alameda Co, ne 100 ft of lots 17 and 18, blk 82-186 and imps 7 64

BLOCK 183.

40362 Methodist Episcopal Church—In Higley's Map of Clinton, map filed of record in the office of the Recorder of Alameda Co, lot 18 and ne 80 ft of lots 13 to 17 and ne 45 ft of sw 70 ft lots 13 to 17, blk 84-188, and imps 29 75
40362 Methodist Episcopal Church—Pers prop 2 38

BLOCK 190.

40401 J A Ricketts—In Higley's Map of Clinton, map filed of record in the office of the Recorder of Alameda Co, pce of ld beg at a point on the nw line of 10th av 75 ft sw fm E 17th st, th sw 37 ft by 150 ft nw, por blk 86-190, and imps 5 00
40401 J A Ricketts—Pers prop 14 90

BLOCK 191.

40416 Clara E Miller—In Higley's Map of Clinton, map filed of record in the office of the Recorder of Alameda Co, pce of ld beg at the n cor of 11th av and E 16th st, th nw 33 4-12 ft by 90 ft deep ne, por lots 9 to 12, blk 87-191, and imps 8 40
40422 D A Maloon—In Higley's Map of Clinton, map filed of record in the office of the Recorder of Alameda Co, pce of ld beg at a point on the nw line of 11th av 35 ft sw fm E 17th st, th sw 40 ft by 110 ft nw, por lots 13 to 17, blk 87-191 ..... 2 75
40436 Charles G Schwarz—In Higley's map of Clinton, map filed of record in the office of the Recorder of Alameda Co, pce of ld beg at a pt on the sw l of E 17th st, 110 ft nw fm 11th ave, th nw 40 ft by 100 ft sw, por lots 13 to 17, blk 87-191, imps and pers prop 3 38
40438 Bay Shore Lumber Company—Mortgagee's interest, in Higley's map of Clinton, map filed of record in the office of the Recorder of Alameda Co, pce of ld beg at a pt on the sw l of E 17th st, 110 ft nw fm 11th ave, th nw 40 ft by 100 ft sw, por lots 13 to 17, blk 87-191, and imps 5 00

BLOCK 193.

40463 Rebecca F Childs—In Higley's map of Clinton, map filed of record in the office of the Recorder of Alameda Co, sw 40 ft of lots 1 and 2, blk 89-193, and imps 12 68

BLOCK 195.

40510 P E Bowles—In Freeman's map of San Antonio, map filed of record in the office of the Recorder of Alameda Co, pce of ld beg at a pt on the s l of Commerce st, 96 56-100 ft s fm 17th ave, th s 46 1-100 ft, e 8 79-100 ft, n 56 24-100 ft, to beg, por blk 3?-195 95

BLOCK 197.

40536 Mary C Hoffman—In Freeman's map of San Antonio, map filed of record in the office of the Recorder of Alameda Co, lot 19, blk 34-197 ..... 1 97
40536 Mary C Hoffman—In Freeman's map of San Antonio, map filed of record in the office of the Recorder of Alameda Co, lot 20, blk 34-197 ..... 1 97
40536 Mary C Hoffman—In Freeman's map of San Antonio, map filed of record in the office of the Recorder of Alameda Co, lot 21, blk 34-197 ..... 1 97
10537 Russell Filton—In Freeman's map of San Antonio, map filed of record in the office of the Recorder of Alameda Co, lots 22-24, blk 34-197, and lot 23, blk 34-197, and imps 3 65
40537 Russell Filton—Pers prop 2 42

BLOCK 204.

40625 California Building and Loan Association — In map of resubdivision The Corley Tract, map filed of record in the office of the Recorder of Alameda Co, lot 2, blk 204, and imps 9 32
40627 C A Shaw—In map of resubdivision The Corley Tract, map filed of record in the office of the Recorder of Alameda Co, s 15 ft of lot 5, blk 204 ..... 1 40
40627 C A Shaw—In map of resubdivision The Corley Tract, map filed of record in the office of the Recorder of Alameda Co, n 20 ft of lot 6, blk 204 ..... 1 85
40628 George A Prescott—In map of resubdivision The Corley Tract, map filed of record in the office of the Recorder of Alameda Co, s 20 ft of lot 27 and n 15 ft of lot 26, blk 204, imps and pers prop 2 42
40642 Ralph V Campbell—In map of resubdivision The Corley Tract, map filed of record in the office of the Recorder of Alameda Co, lot 22, blk 204 ..... 3 20
40645 John B Vlodek—In map of resubdivision The Corely Tract, map filed of record in the office of the Recorder of Alameda Co, n 15 ft of lot 27 and s 20 ft of lot 28, blk 204, imps and pers prop 3 38
40657 Samuel Lingley — Mortgagee's interest, in map of resubdivision The Corley Tract, map filed of record in the office of the Recorder of Alameda Co, lot 17, blk 204, and imps 32 90
40663 George E Joy—In Fifty Associates Tract, pce of ld beg at a pt on the se l of 24th ave, 335 ft sw fm E 20th st, th sw 50 ft by 150 ft se, por blk [illegible]-204, and imps 7 70
40663 George E Joy—Pers prop 3 33

BLOCK 208.

40737 Martha Ironside—In Freeman's map of San Antonio, map filed of record in the office of the Recorder of Alameda Co, lot 4, blk 33-208, and imps 95
40746 Manuel Silva—In Freeman's map of San Antonio, map filed of record in the office of the Recorder of Alameda Co, lot 12, blk 33-208, imps and poll tax year 1905 ..... 4 50

BLOCK 211.

40785 Charles M McGowan—In Freeman's map of San Antonio, map filed of record in the office of the Recorder of Alameda Co, sw 50 ft of lots 13, 14, 15, 16, 17, and se 5 ft of sw 50 ft of lot 18, blk 41-211 ..... 2 60

BLOCK 212.

40802 Union Saving Bank—Mortgagee's interest, in Freeman's map of San Antonio, map filed of record in the office of the Recorder of Alameda Co, sw 70 ft of lot 19, blk 42-212 ..... 1 40
40804 Charles and Anna Schoening—In Freeman's map of San Antonio, map filed of record in the office of the Recorder of Alameda Co, ne 25 ft of sw ½ of lots 20 to 24, blk 42-212, and imps 4 49

BLOCK 218.

40895 Jonas H Rhorer—In Higley's map of Clinton, map filed of record in the office of the Recorder of Alameda Co, sw 35 ft of lots 19 to 24, blk 98-218, and imps 5 00
40895 Jonas H Rhorer—Pers prop 3 38

BLOCK 221.

40929 W S Goodfellow—In Higley's map of Clinton, map filed of record in the office of the Recorder of Alameda Co, ne 50 ft of lots 7 to 12, blk 99-221, and imps 26 54
40934 Joseph F Chandler—In Higley's map of Clinton, map filed of record in the office of the Recorder of Alameda Co, pce of ld beg at the w cor of 6th ave and E 18th st, th sw 36 ft by 122½ ft deep, nw por blk 99-221 ..... 12 20

BLOCK 224.

40985 Elisha C Pendleton—In Peralta Heights, map filed of record in the office of the Recorder of Alameda Co, se 40 ft of lot 18, blk B-224, and imps 12 65
40985 Elisha C Pendleton — Pers prop 2 42

BLOCK 226.

41010 Charles Husband—In Peralta Heights, map filed of record in the office of the Recorder of Alameda Co, n ½ of lot 4, blk F-226, imps and pers prop 3 38

BLOCK 227.

41029 I N Miller Jr—In Peralta Heights, map filed of record in the office of the Recorder of Alameda Co, sub of lot 1, lot 3, blk E-227, imps and pers prop 4 34
41041 H N Clark—Mortgagee's interest, in Peralta Heights, map filed of record in the office of the Recorder of Alameda Co, e 32 ft of lot 4 and w ½ lot 5, blk E-227, and imps 8 60
41042 W P Harmon—In Peralta Heights, map filed of record in the office of the Recorder of Alameda Co, lot 7, blk E-227, and imps 17 60
41042 W P Harmon—In Peralta Heights, map filed of record in the office of the Recorder of Alameda Co, lot 9, blk E-227 ..... 11 80
41042 W P Harmon—In Peralta Heights, map filed of record in the office of the Recorder of Alameda Co, lot 12, blk E-227 ..... 9 50
41045 U C Richards—In Peralta Heights, map filed of record in the office of the Recorder of Alameda Co, lot 11, blk E-227 ..... 8 60

BLOCK 228.

41089 James T Gates—In Peralta Heights, map filed of record in the office of the Recorder of Alameda Co, e 35 ft of lot 18, blk D-228, imps and pers prop 3 38
41097 Lottie C Madden—In Peralta Heights, map filed of record in the office of the Recorder of Alameda Co, e 43 ft of lot 20, bk D-228, imps and pers prop 2 42
41110 Aice F Miller—In Peralta Heights, map filed of record in the office of the Recorder of Alameda Co, w ½ of lot 16, blk C-229, imps and pers prop 2 42
41111 F M McHenry—Mortgagee's interest in Peralta Heights, map filed of record in the office of the Recorder of Alameda Co, w ½ of lot 16, blk C-229 ..... 7 70
41113 Gladys L Galbrath—In Peralta Heights, map filed of record in the office of the Recorder of Alameda Co, e ½ of lot 16, blk C-229, imps and pers prop 4 34

BLOCK 230.

41135 N Stagnere—Mortagagee's interest in Higley's map of Clinton, map filed of record in the office of the Recorder of Alameda Co, sw 37 ft of ne 65 ft of lots 13 to 16, blk 102-230, and imps 36 50

BLOCK 234.

41181 Emeline Sloat—In Higley's map of Clinton, map filed of record in the office of the Recorder of Alameda Co, sw 100 ft of lot 6, blk 107-234, and imps 3 65

BLOCK 235

41207 Charles J and Dina E Hansen—In Higley's map of Clinton, map filed of record in the office of the Recorder of Alameda Co, the pce of ld beg at the s cor of 9th ave and E 19th st, th sw 33 4-12 ft by 100 ft se, por blk 108-235, and imps 23 45

BLOCK 236.

41218 H L Perry—Mortagee's interest in Higley's map of Clinton, map filed of record in the office of the Recorder of Alameda Co, pce of ld beg at the s cor of E 19th st and 10th ave, th se 150 ft, sw 100 ft, nw 35 ft, ne 8 ft, nw 115 ft, ne 92 ft to beg, por blk 109-236, and imps 3 02

BLOCK 238.

41236 Annie Wilson—In Higley's map of Clinton, map filed of record in the office of the Recorder of Alameda Co, pce of ld beg at a pt on the ne l of E 18th st, 30 ft se fm 12th ave, th se 30 ft by 105 ft, ne por blk 111-238, and imps 5 12

BLOCK 239.

41271 Herman Rathgen—In Higley's map of Clinton, map filed of record in the office of the Recorder of Alameda Co, sw 50 ft of lots 21 to 24, blk 112-237, and imps and ne 25 ft of lots 1 to 4 inc, blk 112-239 ..... 7 01

BLOCK 242.

41293 Henry A Jacobs—In Freeman's map of San Antonio, map filed of record in the office of the Recorder of Alameda Co, lot 13, blk 46-242 ..... 2 18
41293 Henry A Jacobs—In Freeman's map of San Antonio, map filed of record in the office of the Recorder of Alameda Co, lot 14, blk 46-242 ..... 1 76
41293 Henry A Jacobs—In Freeman's map of San Antonio, map filed of record in the office of the Recorder of Alameda Co, lot 15, blk 46-242 ..... 1 76
41293 Henry A Jacobs—In Freeman's map of San Antonio, map filed of record in the office of the Recorder of Alameda Co, lot 16, blk 46-242 ..... 1 76
41293 Henry A Jacobs—In Freeman's map of San Antonio, map filed of record in the office of the Recorder of Alameda Co, lot 17, blk 46-242 ..... 1 76
41293 Henry A Jacobs—In Freeman's map of San Antonio, map filed of record in the office of the Recorder of Alameda Co, lot 18, blk 46-242 ..... 1 76

BLOCK 245.

41320 Continental Building and Loan Association—In Freeman's map of San Antonio, map filed of record in the office of the Recorder of Alameda Co, ne 28 ft of lots 21 to 24, blk 49-245, and imps 5 12

BLOCK 246.

41329 J D Gansalves—Mortagee's interest in Freeman's map of San Antonio, map filed of record in the office of the Recorder of Alameda Co, lot 11-12, blk 50-246, and imps 3 86

BLOCK 251.

41428 Soren Bertelsen and Neils Hansen Holt—In Fifty Associates' Tract, map filed of record in the office of the Recorder of Alameda Co, pce of ld beg at a pt on the sw l of E 21st st, 176 88-100 ft se fm 23d ave, th se 66 ft by 150 ft sw, por blk 26-251, and imps 14 00

BLOCK 253.

41463 S G Nye—In Freeman's map of San Antonio, map filed of record in the office of the Recorder of Alameda Co, lot 1, blk 51-253 ..... 1 85
41468 S G Nye—In Freeman's map of San Antonio, map filed of record in the office of the Recorder of Alameda Co, lot 2, blk 51-253 ..... 1 85

BLOCK 255.

41506 T C Serpa—In Freeman's map of San Antonio, map filed of record in the office of the Recorder of Alameda Co, lot 3 and se ½ of lot 2, blk 53-255, and imps 12 20

BLOCK 256.

41517 State Savings Bank—Mortgagee's interest in Freeman's map of San Antonio, Re-sub of blk, map filed of record in the office of the Recorder of Alameda Co, lot 18, blk 54-256, and imps 22 10

BLOCK 259.

41549 Andrew B Christiansen—In Freeman's map of San Antonio, map filed of record in the office of the Recorder of Alameda Co, sw 35 ft of lots 13 to 16, blk 57-259 71

BLOCK 260.

41558 C H Smith—In Higley's map of Clinton, map filed of record in the office of the Recorder of Alameda Co, pce of ld beg at a pt on the se line of 13th ave, 25 ft sw fm E 21st st, th sw 35 ft by 100 ft, se por blk 128-260, and imps 11 30
41518 C H Smith—Pers prop 2 42

BLOCK 261.

41570 R Percy Wright—In Higley's map of Clinton, map filed of record in the office of the Recorder of Alameda Co, pce of ld beg at a pt on the sw l of E 20th st, 185 ft se fm 13th ave, th se 49 ft by 225 ft sw, por blk 113-261 ..... 6 80

BLOCK 263.

41582 H L Oak—Mortgagee's interest in Higley's map of Clinton, map filed of record in the office of the Recorder of Alameda Co, pce of ld beg at the e cor of 12th ave and E 20th st, th se 75 ft by 137½ ft deep, ne por blk 127-263, and imps 54 50

BLOCK 264.

41595 Florence A Megren—In Higley's map of Clinton, map filed of record in the office of the Recorder of Alameda Co, pce of ld beg at a pt on the ne l of E 20th st, 125 ft se fm 11th ave, th se 25 ft by 100 ft ne, por blk 127-264, and imps 18 05
41601 H C Larkin—Mortgagee's interest in Higley's map of Clinton, map filed of record in the office of the Recorder of Alameda Co, pce of ld beg at a pt on the nw l of 12th ave, 75 ft sw fm E 21st st, th sw 50 ft by 150 ft nw, por blk 127-264, and imps 10 16

BLOCK 266

41626 Jessie B Swift—In Higley's map of Clinton, map filed of record in the office of the Recorder of Alameda Co, ne 50 ft of lots 19 to 24, blk 116-266 ..... 8 90

BLOCK 270

41665 Michael Murphy—In Higley's map of Clinton, map filed of record in the office of the Recorder of Alameda Co, sw 115 ft of lot 7, sw 115 ft of nw 10 ft of lot 8, blk 118-270 ..... 8 15

BLOCK 271.

41670 M R Lyle—In Higley's map of Clinton, map filed of record in the office of the Recorder of Alameda Co, pce of ld beg at a pt on the ne l of E 20th st, 75 ft nw fm 9th ave, th nw 50 ft by 150 ft ne, por blk 125-271, imps and poll tax, year 1905 ..... 4 50
41681 Peter Sim—In Higley's map of Clinton, map filed of record in the office of the Recorder of Alameda Co, pce of ld beg at a pt on the se l of 8th ave, 50 ft sw fm E 21st st, th sw 50 ft by 100 ft se, por blk 125-271 ..... 4 55

BLOCK 284.

41799 G W Frebilcot—In map of Brennan Estate Property, map filed of record in the office of the Recorder of Alameda Co, lots 13, 14, blk B131-284, imps and poll tax year 1905 ..... 4 50

BLOCK 285.

41810 Charles Erickson—In Higley's map of Clinton, map filed of record in the office of the Recorder of Alameda Co, pce of ld beg at a pt on the se l of 11th ave, 80 ft ne fm E 21st, th ne 35 ft by 100 ft se, por blk 130-285, imps and pers prop 2 42
41814 F A H Omo—In Higley's map of Clinton, map filed of record in the office of the Recorder of Alameda Co, pce of ld beg at a pt on the se l of 11th ave, 150 ft ne fm E 21st st, th ne 50 ft by 150 ft se, por blk 130-285, and imps 7 25
41814 F A H Omo—Pers prop 3 38
41819 O G Heaton — Mortgagee's interest, in Higley's map of Clinton, map filed of record in the office of the Recorder of Alameda Co, pce of ld beg at a pt on the ne l of E 21st st, 100 ft se fm 11th ave, th se 50 ft by 150 ft ne, por blk 130-285, and imps 5 90
41826 Samuel M Shaw—In Higley's map of Clinton, map filed of record in the office of the Recorder of Alameda Co, pce of ld beg at the se l of 11th ave, 115 ft ne fm E 21st st, th ne 35 ft by 100 ft se, por blk 130-285, and imps 2 39

BLOCK 287.

41845 Continental Building and Loan Assn—Mortgagee's interest, in Higley's map of Clinton, map filed of record in the office of the Recorder of Alameda Co, pce of ld beg at a pt on the ne l of E 21st st, 110 ft se fm 13th ave, th se 124 ft by 300 ft, ne por blk 129-287 ..... 23 90

BLOCK 291.

41911 Ivy G Terry—In map of lots in Brooklyn, map filed of record in the office of the Recorder of Alameda Co, lots 20, 21, blk 67-291, imps and pers prop 5 30
41917 Porter M Chaffee—In map of lots in Brooklyn, map filed of record in the office of the Recorder of Alameda Co, nw 11 ft of lot 27, blk 67-291 92
41917 Porter M Chaffee—In map of lots in Brooklyn, map filed of record in the office of the Recorder of Alameda Co, lot 28, blk 67-291, and imps 7 43
41917 Porter M Chaffee—In map of lots in Brooklyn, map filed of record in the office of the Recorder of Alameda Co, lot 29, blk 67-291 ..... 1 55
41918 Mary N Petty—In map of lots in Brooklyn, map filed of record in the office of the Recorder of Alameda Co, lot 30, blk 67-291 ..... 1 55
41918 Mary N Petty—In map of lots in Brooklyn, map filed of record in the office of the Recorder of Alameda Co, lot 31, blk 67-291, and imps 14 15
41919 Mary N Petty—In map of lots in Brooklyn, map filed of record in the office of the Recorder of Alameda Co, lot 32, blk 67-291, and imps 6 59
41919 Mary N Petty—In map of lots in Brooklyn, map filed of record in the office of the Recorder of Alameda Co, lot 33, blk 67-291 ..... 1 56

BLOCK 292.

41949 W D West—In Fifty Associates Tract, map filed of record in the office of the Recorder of Alameda Co, pce of ld beg at a pt of intersection of sw l of E 22d st with the se l of 23d ave, th se 118 9¼-12 ft by 50 ft sw, por blk G-292 ..... 4 91

BLOCK 293.

42009 R P Whigam—In Fifty Associates Tract, map filed of record in the office of the Recorder of Alameda Co, pce of ld beg at a pt on the sw l of E 22d st, 454 ft se fm 24th ave, th se 30 ft by 115 ft sw, por blk N-293, and imps 14 90
42016 Sarah L White—In Fifty Associates Tract, map filed of record in the office of the Recorder of Alameda Co, pce of ld beg at a pt on the sw l of E 22d st, 194 8½-12 ft se fm 24th ave, th se 50 ft by 150 ft sw, por blk N-293 ..... 7 70

BLOCK 294.

42028 Emily K Latham—In Latham Terrace, map filed of record in the office of the Recorder of Alameda Co, lot 11, blk G-294, and imps 21 20
42032 Chris Nelson — In Latham Terrace, map filed of record in the office of the Recorder of Alameda Co, e 10 ft of lot 7 and w 30 ft of lot 8, blk G-294, and imps 16 25

BLOCK 295.

42048 P and E Werdock—In Latham Terrace, map filed of record in the office of the Recorder of Alameda Co, lot 15, blk H-295, and imps 18 05

BLOCK 297.

42094 James T Wallace—In map of lots in Brooklyn, map filed of record in the office of the Recorder of Alameda Co, lot 12, blk 73-297 ..... 1 55
42094 James T Wallace—In map of lots in Brooklyn, map filed of record in the office of the Recorder of Alameda Co, lot 13, blk 73-297, and imps 6 59
42118 F V Vasconcellos—In map of lots in Brooklyn, map filed of record in the office of the Recorder of Alameda Co, lot 52 and sw 6 3-12 ft of lot 51, blk 73-297, and imps 18 05

BLOCK 298.

42125 R P M Greely—In map of lots in Brooklyn, map filed of record in the office of the Recorder of Alameda Co, lot 36 and nw 2½ ft of lot 35, blk 72-298 ..... 1 97
42125 R P M Greely—In map of lots in Brooklyn, map filed of record in the office of the Recorder of Alameda Co, lot 37, blk 72-298 ..... 1 76
42125 R P M Greely—In map of lots in Brooklyn, map filed of record in the office of the Recorder of Alameda Co, lot 38, blk 72-298 ..... 1 76
42125 R P M Greely—In map of lots in Brooklyn, map filed of record in the office of the Recorder of Alameda Co, se 22½ ft of lot 39, blk 72-298 ..... 1 76

BLOCK 300.

42136 B Hedberg—In Higley's map of Clinton, map filed of record in the office of the Recorder of Alameda Co, pce of ld beg at a pt on the se l of 13th ave, 75 ft ne fm E 22d st, th ne 35 ft by 100 ft se, por blk 149-300, imps and pers prop 3 38

BLOCK 301.

42153 R and J Norton—Mortgagee's interest, in Higley's Map of Clinton, map filed of record in the office of the Recorder of Alameda Co, pce of ld beg at a point on the ne line of E 22d st 150 ft nw fm 13th av, th 37½ ft by 150 ft ne, por blk 139-301 ..... 7 70
42169 Charles G Wall—In Higley's Map of Clinton, map filed of record in the office of the Recorder of Alameda Co, pce of ld beg at a point on the sw line of E 23d st 200 ft nw fm 13th av, th nw 50 ft by 150 ft sw, por blk 139-301, imps and poll tax year 1906 ..... 4 50

BLOCK 303.

42193 R P M Greeley et al—In Higley's Map of Clinton, map filed of record in the office of the Recorder of Alameda Co, pce of ld beg at a point on the ne line of E 22d st 100 ft se fm 8th av, th se 50 ft by 150 ft ne, por blk 137-303 ..... 4 70

BLOCK 308.

42254 Eugene G Wood—In Morse Tract No. 1, map filed of record in the office of the Recorder of Alameda Co, lot 2, blk 308, and imps 95
42254 Eugene G Wood—Pers prop 4 34

BLOCK 309.

42258 Ernest D Williams—Pce of ld beg at a point on the n line of Hanover st 600 ft w fm Newton av, th w 100 ft by 145 ft n, por blk 309, and imps 17 30

BLOCK 313.

42281 Realty Syndicate—In Lake Merritt Park, map filed of record in the office of the Recorder of Alameda Co, lot 10, blk 313, and imps 31 10

BLOCK 319.

42351 Ella A Goodmanson — In Higley's Map of Clinton, map filed of record in the office of the Recorder of Alameda Co, pce of ld beg at a point on the sw line of E 24th st 207 ft nw fm 11th av, th nw 57 ft by 150 ft sw, por blk 148-319, and imps 17 60

BLOCK 320.

42362 Emma D Ralph—In Higley's Map of Clinton, map filed of record in the office of the Recorder of Alameda Co, pce of ld beg at a point on the ne line of E 23d st 175 ft se fm 11th av, th se 125 ft by 160 ft ne, por blk 142-320 ..... 9 74
42364 Florence C Dam—In Higley's Map of Clinton, map filed of record in the Hoffice of the Recorder of Alameda Co, pce of ld beg at a point on the sw line of E 24th st 270 ft se fm 11th av, th se 10 ft by 100 ft sw, por blk 142-320 ..... 1 24

BLOCK 332.

42386 G Gillam—In Higley's map of Clinton, map filed of record in the office of the Recorder of Alameda Co, pce of ld beg at a point on the ne line of E 23d st 120 ft se fm 13th av, th se 50 ft by 150 ft ne, por blk 141-322, and imps 7 43
42396 H Rathjen—In Higley's Map of Clinton, map filed of record in the office of the Recorder of Alameda Co, pce of ld beg at a point on the nw line of 14th av 77 52-100 ft sw from E 24th st, th sw 39 52-100 ft, th nw 109 45-100 ft, th ne, 38 ft, th se 121 25-100 ft, por blk 141-322 ..... 2 81

BLOCK 325.

42428 L Mauser—In Map of lots in Brooklyn, map filed of record in the office of the Recorder of Alameda Co, lot 31, blk 76-325 ..... 1 85
42428 L Mauser—In map of lots in Brooklyn, map filed of record in the office of the Recorder of Alameda Co, lot 32, blk 76-325 ..... 2 30

BLOCK 327.

42459 Nanette W Mayhew — In map of lots in Brooklyn, map filed of record in the office of the Recorder of Alameda Co, lot 6, blk 82-327 ..... 1 85
42459 Nanette W Mayhew — In map of lots in Brooklyn, map filed of record in the office of the Recorder of Alameda Co, lot 7, blk 82-327, and imps 3 65
42459 Nanette W Mayhew — In map of lots in Brooklyn, map filed of record in the office of the Recorder of Alameda Co, lot 8, blk 82-327 ..... 1 85
42459 Nanette W Mayhew — In map of lots in Brooklyn, map filed of record in the office of the Recorder of Alameda Co, lot 9, blk 82-327 ..... 1 85
42459 Nanette W Mayhew — In map of lots in Brooklyn, map filed of record in the office of the Recorder of Alameda Co, lot 10, blk 82-327 ..... 1 85
42459 Nanette W Mayhew — In map of lots in Brooklyn, map filed of record in the office of the Recorder of Alameda Co, lot 11, blk 82-327 ..... 1 85
42459 Nanette W Mayhew — In map of lots in Brooklyn, map filed of record in the office of the Recorder of Alameda Co, lot 12, blk 82-327 ..... 1 85
42459 Nanette W Mayhew — In map of lots in Brooklyn, map filed of record in the office of the Recorder of Alameda Co, lot 13, blk 82-327 ..... 1 85
42459 Nanette W Mayhew — In map of lots in Brooklyn, map filed of record in the office of the Recorder of Alameda Co, lot 14, blk 82-327 ..... 1 86
42459 Nanette W Mayhew — In map of lots in Brooklyn, map filed of record in the office of the Recorder of Alameda Co, lot 15, blk 82-327 ..... 1 85
42460 Nanette W Mayhew — In map of lots in Brooklyn, map filed of record in the office of the Recorder of Alameda Co, lot 16, blk 82-327 ..... 1 85
42460 Nanette W Mayhew — In map of lots in Brooklyn, map filed of record in the office of the Recorder of Alameda Co, lot 17, blk 82-327, and imps 2 75
42461 Nanette W Mayhew — In map of lots in Brooklyn, map filed of record in the office of the Recorder of Alameda Co, lot 18, blk 82-327 ..... 1 85
42461 Nanette W Mayhew — In map of lots in Brooklyn, map filed of record in the office of the Recorder of Alameda Co, lot 19, blk 82-327, and imps 10 85
42461 Nanette W Mayhew — In map of lots in Brooklyn, map filed of record in the office of the Recorder of Alameda Co, lot 20, blk 82-327 ..... 1 85
42461 Nanette W Mayhew — In map of lots in Brooklyn, map filed of record in the office of the Recorder of Alameda Co, lot 21, blk 82-327 ..... 1 85
42462 Nanette W Mayhew — In map of lots in Brooklyn, map filed of record in the office of the Recorder of Alameda Co, lot 22, blk 82-327 ..... 1 85
42462 Nanette W Mayhew — In map of lots in Brooklyn, map filed of record in the office of the Recorder of Alameda Co, lot 23, blk 82-327, and imps 5 45
42462 Nanette W Mayhew — In map of lots in Brooklyn, map filed of record in the office of the Recorder of Alameda Co, lot 24, blk 82-327 ..... 1 85
42462 Nanette W Mayhew — In map of lots in Brooklyn, map filed of record in the office of the Recorder of Alameda Co, lot 25, blk 82-327 ..... 1 85
42463 Nanette W Mayhew—In map of lots in Brooklyn, map filed of record in the office of the Recorder of Alameda Co, ne 125 ft of lots 1 to 5, blk 82-327 ..... 4 10
42464 Sam Bell Wakefield — In map of lots in Brooklyn, map filed of record in the office of the Recorder of Alameda Co, lot 26, blk 82-327 ..... 1 34
42464 Sam Bell Wakefield—In map of lots in Brooklyn, map filed of record in the office of the Recorder of Alameda Co, lot 27, blk 82-327 ..... 1 34
42464 Sam Bell Wakefield — In map of lots in Brooklyn map filed of record in the office of the Recorder of Alameda Co, lot 28 blk 82-327 ..... 1 34
42464 Sam Bell Wakefield — In map of lots in Brooklyn map filed of record in the office of the Recorder of Alameda Co, lot 29, blk 82-327 ..... 1 34
42465 Mrs E P Hammersley—In map of lots in Brooklyn, map filed of record in the office of the Recorder of Alameda Co, lot 30, blk 82-327 ..... 2 30
42466 Sam Bell Wakefield — In map of lots in Brooklyn, map filed of record in the office of the Recorder of Alameda Co, lot 31, blk 82-327 ..... 1 34
42466 Sam Bell Wakefield—In map of lots in Brooklyn, map filed of record in the office of the Recorder of Alameda Co, lot 32, blk 82-327 ..... 1 34
42467 Nanette W Mayhem—In map of lots in Brooklyn, map filed of record in the office of the Recorder of Alameda Co, lot 33, blk 82-327 ..... 2 30
42467 Nanette W Mayhem — In map of lots in Brooklyn, map filed of record in the office of the Recorder of Alameda Co, lot 34, blk 82-327 and imps 5 00

BLOCK 328.

42491 William Davis—In map of lots in Brooklyn, map filed of record in the office of the Recorder of Alameda Co, lots 21, 22, 23, blk 81-328 ..... 5 00

BLOCK 330.

42520 Cora O'Hair—In map of por of Highland Park, map filed of record in the office of the Recorder of Alameda Co, pc of ld beg at pt on the se l of 14th ave 366 ft ne from E 24th st th ne 40 ft by 162⅔ ft se por lot 4, blk 330 ..... 4 10

BLOCK 323.

42559 H C Morris—In Higley's map of Clinton, map filed of record in the office of the Recorder of Alameda Co, pce of ld beg at a pt on the ne l of E 24th st, 37 6-12 ft nw from 12th ave th nw 112 6-12 ft by 100 ft ne por 150-333 and imps 13 73

BLOCK 335.

42581 Lillie E Prescott—In Higley's map of Clinton, map filed of record in the office of the Recorder of Alameda Co, pce of ld beg at a pt on the se line of 9th ave 150 ft ne from E 24th st, th ne 50 ft by 150 ft se, por blk 149-335, and imps 18 98
42582 Lillie E Prescott—In Higley's map of Clinton, map filed of record in the office of the Recorder of Alameda Co, pce of ld beg at a pt on the se line of 9th ave 150 ft ne from E 24th st th ne 50 ft by 150 ft se, por blk 119-335, and imps 28 22

BLOCK 338.

42591 Security Bank and Trust Company, Mortgagees Interest in Ridgwood, map filed of record in the office of the Recorder of Alameda Co, lot 18, blk 338 ..... 4 10

BLOCK 341.

42599 F V Day—In Clinton View Homestead, map filed of record in the office of the Recorder of Alameda Co, Lot 1, blk 341 and imps 8 48
42599 F V Day—In Clinton View Homestead, map filed of record in the office of the Recorder of Alameda Co, lot 2, blk 341 ..... 3 44

BLOCK 342.

42614 Clara A Schofield—Pce of ld beg at a pt on the nw l of 10th ave 200 ft ne from ne l of Town of Clinton th ne 100 ft by 150 ft nw por blk 342 imps and pers prop 2 42

BLOCK 343.

42635 E S Rugg—Pce of ld beg on the nw line of 11th ave 375 ft ne from n line of Town of Clinton th ne 37 6-12 ft by 150 ft nw por blk 343 and imps 9 95

BLOCK 344.

42650 James Miller—In Templeton Tract, map filed of record in the office of the Recorder of Alameda Co, lot 17, blk 341 ..... 3 65

BLOCK 349.

42731 Thomas Alton—Mortgagees Interest, in map of lots in Brooklyn, map filed of record in the office of the Recorder of Alameda Co, pce of ld beg at a pt on the se l of 19th ave, 35 ft sw from E 26th st th sw 70 ft by 117½ ft se por blk 84-349 ..... 9 50

BLOCK 354

42775 A J Weeks—In map of por of Highland Park, map filed of record in the office of the Reecorder of Alameda Co, sw 40 ft of lot 9, blk 354 and imps 5 54
42785 Milton S Elsner—In map of por of Highland Park, map filed of record in the office of the Recorder of Alameda Co, sw 40 ft of lt 17, blk 354 ..... 2 18
42786 Fred Ohe—In map of por of Highland Park, map filed of record in the office of the Recorder of Alameda Co, ne 60 4-12 ft of lot 17, blk 354 ..... 2 30

BLOCK 355.

42831 A M Pearce—In Highland Park, in Hogan's sub map filed of record in the office of the Recorder of Alameda Co, pce of ld beg at a pt on the e l of 13th ave 40 12-100 ft n from E 26th st th n 40.68 feet th e 149 68 ft th s 40 ft th w 146 36 ft to beg, por lots 2, 3 42, blk 87-355, imps and pers prop 2 42

BLOCK 356.

42839 L J Burbee—In map of the 13th ave Terrace, map filed of record in the office of the Recorder of Alameda Co, lot 32, blk 356 ..... 1 76
42839 L G Burbee—In map of the 13th ave Terrace, map filed in the office of the Recorder of Alameda Co, lot 22, blk 366 ..... 1 76
42839 L G Burbee—In map of the 13th ave Terrace, map filed of record in the office of the Recorder of Alameda Co, lot 24, blk 356 ..... 1 76

BLOCK 369.

42890 Jasper J Walk—In Northern Addition, map filed of record in the office of the Recorder of Alameda Co, pce of ld. beg at a pt on the ne l of E 30th st 127 ft nw from charter l of City of Oakland th nw 145 10-12 ft ne 276 6-12 ft to s boundary line of Lynn th ne on same l about 149.77 ft to charter l th s on same about 250 ft th nw 79 9-12 ft sw 116 to beg por blk 105-369 and imps 6 35
42890 Jasper J Walk—Pers prop 2 42
42892 Philip Betz—In Northern Addition, map filed of record in the office of the Recorder of Alameda Co pce of land bounded on the ne by s boundary l of Lynn se land of Jasper J. Walk, sw by E 30th st and nw by ld of Mary E Bratton, por blk 105-369, and imps 39 20

BLOCK 372

42925 Thomas Ambrose—In Lynn Homestead, map filed of record in the office of the Recorder of Alameda Co, lot 10, blk M-372 ..... 2 30

BLOCK 374.

42942 L W Blake—In map of eastern por of Lynn Homestead, map filed of record in the office of the Recorder of Alameda Co lot 10, blk K 374 ..... 1 10
42950 E B Hare—In map of eastern por of Lynn Homestead, map filed of record in the office of the Recorder of Alameda Co, lot 27, blk K-374 ..... 1 40
42950 E B Hare—In map of eastern por of Lynn Homestead map filed of record in the office of the Recorder of Alameda Co, lot 28, blk K-374 ..... 1 40
42950 E B Hare—In map of eastern por of Lynn Homestead, map filed of record in the office of the Recorder of Alameda Co, lot 29, blk K-374 95
42950 E B Hare—In map of eastern por of Lynn Homestead, map filed of record in the office of the Recorder of Alameda Co, lot 30, blk K-374 95

BLOCK 381.

43023 Dora Girard—In New Town of Lynn map filed of record in the office of the Recorder of Alameda Co, lot 4, blk G-381 92
43031 I Berrand—In Lynn Homestead, map filed of record in the office of the Recorder of Alameda Co, lot 1, blk G-381 ..... 1 85

BLOCK 384.

43063 J N Bailey—In New Town of Lynn, map filed of record in the office of the Recorder of Alameda Co, except por assessed to J M Jordan, lot 37, blk B-384 ..... 1 85

BLOCK 385

43073 D M and J M George—In New Town of Lynn map filed of record in the office of the Recorder of Alameda Co, lots 45 and 46, blk C-385, and imps 95
43073 D M and J M George—Pers prop 2 42

BLOCK 386

43092 Annie Davis—In New Town of Lynn, map filed of record in the office of the Recorder of Alameda Co, lot 46, blk D-386 ..... 1 40
43092 Annie Davis—In New Town of Lynn map filed of record in the office of the Recorder of Alameda Co, lot 47, blk D-386 ..... 1 40

BLOCK 388.

43118 W Atwood—In Bella Vista Park, map filed of record in the office of the Recorder of Alameda Co, lot 13, blk A-388, imps and pers prop 2 42
43122 Annie E Shaw—In Bella Vista Park, map filed of record in the office of the Recorder of Alameda Co, lot 12 and ne 15 ft of lot 11, blk A-388, and imps 12 65

BLOCK 389.

43136 Orris B Eckard—In Bella Vista Park, map filed of record in the office of the Recorder of Alameda Co, lot 3, blk B-389, imps and pers prop 5 30

BLOCK 391.

43153 Oakland, Bank of Savings—Mortgagee's interest in Bella Vista Park, map filed of record in the office of the Recorder of Alameda Co, lots 9, 10, 11, blk D-391 ..... 7 70

BLOCK 410.

43220 Elizabeth C Palmer—In Watson Tract, sub of plot 12, map filed of record in the office of the Recorder of Alameda Co, w ½ of s ½ of lot 2, blk 410, and imps 3 02
43224 F V Donnelly—In Watson Tract, sub of plot 12, map filed of record in the office of the Recorder of Alameda Co, w ½ of n ½ of lot 2, blk 410 ..... 2 75

BLOCK 415.

43262 Samuel Adams—In Capital H'd, map filed of record in the office of the Recorder of Alameda Co, lot 7, blk 415 ..... 1 85
43270 H S Simon—In Capital H'd, map filed of record in the office of the Recorder of Alameda Co, lot 15, blk 415 ..... 2 75

BLOCK 416.

43273 Elizabeth Evans—In Capital H'd, map filed of record in the office of the Recorder of Alameda Co, lot 43, blk 416 ..... 3 30
43283 C Shimmons—In Capital H'd, map filed of record in the office of the Recorder of Alameda Co, lot 55, blk 416 ..... 3 30

BLOCK 417.

43285 Elizabeth Evans—In Capital H'd, map filed of record in the office of the Recorder of Alameda Co, lot 69, blk 417 ..... 3 30
43285 Elizabeth Evans—In Capital H'd, map filed of record in the office of the Recorder of Alameda Co, lot 70, blk 417 ..... 3 30
43285 Elizabeth Evans—In Capital H'd, map filed of record in the office of the Recorder of Alameda Co, lot 71, blk 417 ..... 3 30
43288 Samuel Adams—In Capital H'd, map filed of record in the office of the Recorder of Alameda Co, lot 74, blk 417 ..... 3 30
43288 Samuel Adams—In Capital H'd, map filed of record in the office of the Recorder of Alameda Co, lot 75, blk 417 ..... 3 30

BLOCK 431.

43314 Frank Van Wyck—In Boulevard Heights, map filed of record in the office of the Recorder of Alameda Co, lot 3, blk E-431 ..... [illegible]

BLOCK 461.

43331 C M McLeren—Mortgagee's interest in Clinton Mound Tract, map filed of record in the office of the Recorder of Alameda Co, lot 8, s 10 ft of lots 5, 6, 7 and e 20 6-12 ft of s 50 ft of lot 4, blk E-461 ..... 6 35

BLOCK 463.

43343 Sarah T Robinson—In Lake View Tract, map filed of record in the office of the Recorder of Alameda Co, lots 6 and 7, blk 17-463, and imps 10 40
43343 Sarah T Robinson — Pers prop 4 34
43346 Mary L Maxwell — Mortgagee's interest in Lake View Tract, map filed of record in the office of the Recorder of Alameda Co, lot 9, blk 17-463 ..... 18 50

BLOCK 464.

43359 D E Bortree—Mortgagee's interest in Clinton Mound Tract, map filed of record in the office of the Recorder of Alameda Co, lot 3, blk F-464 ..... 2 75
43361 W S Stowell — Mortgagee's interest in Clinton Mound Tract, map filed of record in the office of the Recorder of Alameda Co, lots 4 to 7, blk F-464 ..... 9 50
43363 Anna E Johnson — Mortgagee's interest in Clinton Mound Tract, map filed of record in the office of the Recorder of Alameda Co, lots 8 and 16, blk F-464 ..... 5 00

BLOCK 465

43377 W S Stowell—Mortgagee's interest, in Clinton Mound Tract, map filed of record in the office of the Recorder of Alameda Co, lot 12, blk B-465 ..... 2 75
43378 Lucy B Blackwood—In Clinton Mound Tract, map filed of record in the office of the Recorder of Alameda Co, lot 15, blk B-465 ..... 1 55
43378 Lucy B Blackwood—In Clinton Mound Tract, map filed of record in the office of the Recorder of Alameda Co, lot 16, blk B-465 ..... 1 55

BLOCK 467.

43393 D E Bortree et al—Mortgagee's interest, in Clinton Mound Tract map filed of record in the office of the Recorder of Alameda Co, lot 6, blk G-467 ..... 2 75

BLOCK 470.

43403 Celeste P Tofftez—Mortgagee's interest, in Clinton Mound Tract, map filed of record in the office of the Recorder of Alameda Co, lots 2 and 3, blk H-470 ..... 5 00

BLOCK 478.

43459 O M Vesper—In East Oakland Heights, map filed of record in the office of the Recorder of Alameda Co, lot 14, blk 6-478 ..... 4 10
43459 O M Vesper—In East Oakland Heights, map filed of record in the office of the Recorder of Alameda Co, lot 15, blk 6-478 ..... 4 10
43459 O M Vesper—In East Oakland Heights, map filed of record in the office of the Recorder of Alameda Co, lot 16, blk 6-478 ..... 4 10

BLOCK 480.

43482 E B Taylor—In East Oakland Heights, map filed of record in the office of the Recorder of Alameda Co, lot 18, blk 1-480 71

BLOCK 485.

43542 E P Hammerly—Mortgagee's interest, in Cameron Tract, pce of ld beg at a pt on the n l of Cameron st, 240 ft e fm Spring st, th e 60 ft by 205 ft n, por plot 15, blk 485 ..... 7 70
43547 Mrs Margaret R Ball—In Cameron Tract, map filed of record in the office of the Recorder of Alameda Co, pce of ld beg at the se cor of Mulberry and Spring sts, th e 120 ft by 100 ft deep s, por of plot 15, blk 485 ..... 1 76

BLOCK 510.

43594 C N Lake—In Beulah Park Property, map filed of record in the office of the Recorder of Alameda Co, lot 46, blk D-510 95
43598 J R L Jones—In Beulah Park Property, map filed of record in the office of the Recorder of Alameda Co, lots 58, 59, 60, blk D-510, poll tax 1905 ..... 4 50
43622 Wesleyan Methodist Congregation — In Beulah Park Property, map filed of record in the office of the Recorder of Alameda Co, lots 182 and 195, blk L-510 ..... 1 40
43643 C D Todd—In Beulah Park Property, map filed of record in the office of the Recorder of Alameda Co, lot 226, blk O-510 95

BLOCK 517.

43666 George B Stacy—Pce of ld bounded n by plot 8 Cameron Tract, e by Sausal creek, s by ld of A L Marble, w by ld of Oakland Transit Consolidated, por blk 517, 4 211-1000 acres 29 30

BLOCK 522.

43670 John R Fulton—In Cameron Tract, map filed of record in the office of the Recorder of Alameda Co, plot 9, blk 522, and imps 18 50

BLOCK 776.

43677 Piedmont Baths and Power Company, sub map of lots 14 and 15 of H C Lee 100-acre Tract, map filed of record in the office of the Recorder of Alameda Co, e 16 8-12 ft of sub 1, lot 15, entire sub 2, lot 15, w 2 4-12 ft of sub 3, lot 15, blk 776, and imps 12 94

43679 James Templeton — Mortgagee's interest, sub map of lots 14 and 15 of H C Lee 100-acre Tract, map filed of record in the office of the Recorder of Alameda Co, pce of ld beg at a pt on the ne l of Bay st, 132 33-100 ft se fm Lee st, th se on Bay st 37 47-100 ft, ne 108 15-100 ft, nw 33 36-100 ft, sw 95 ft, to beg, por lot 16, blk 776.... 12 26

43700 Helen G Perkins—In por of plot 21, map filed of record in the office of the Recorder of Alameda Co, pce of ld beg at a pt on the w l of proposed A st, about 611 77-100 135 ft deep w, por blk 776, ft s fm Lee st, th s 50 ft by imps and pers prop.... 10 10

BLOCK 779.

43713 E F Adams—Mortgagee's interest, in por of plot 21, map filed of record in the office of the Recorder of Alameda Co, pce of ld fronting 60 ft on e l of proposed C st and bounded n by ld of A and A E Stephensen, e by ld of E F Adams et al, s by ld of Geo W Hatch, w by proposed C st, por blk 779.... 25 25

43716 P Kissick—In por of plot 21, map filed of record in the office of the Recorder of Alameda Co, pce of ld beg at a pt on the e l of proposed C st, 180 ft s fm proposed A st, th s 50 ft by 125 ft e, por blk 779 .... 10 16

43729 Bertha E Starr—In por of plot 21, map filed of record in the office of the Recorder of Alameda Co, lot 19, blk 17-779 .... 7 25

43743 Carrie N Badgley—In por of plot 21, map filed of record in the office of the Recorder of Alameda Co, pce of ld fronting on w l of proposed Lee st, 70 ft by an average depth of 150 ft, bounded n by ld of Ira M Consit, e by proposed Lee st, s and w by ld of E F Adams et al, blk 782, and imps 31 50

BLOCK 785.

43776 Flora D Jones—In Oakland Heights (revised map of), map filed of record in the office of the Recorder of Alameda Co, lot 20, blk K-785 14 36

BLOCK 788.

43797 M J Hawley—Sub No 1 of Adams Point Property, map filed of record in the office of the Recorder of Alameda Co, s 120 ft of lot 16, blk 5-788, and imps.... 33 68

43799 T M McNamara—Sub No 1 of Adams Point Property, map filed of record in the office of the Recorder of Alameda Co, n 35 ft of lot 20 and s 35 ft of lot 21, blk 5-788, and imps 32 81

43806 Henry C Chesebrough—Sub No 1 of Adams Point Property, map filed of record in the office of the Recorder of Alameda Co, lot 4, blk 5-788 7 64

43806 Henry C Chesebrough—Sub No 1 of Adams Point Property, map filed of record in the office of the Recorder of Alameda Co, lot 5, blk 5-788 7 64

BLOCK 790.

43824 E A Upton—In Oakland View Homestead, map filed of record in the office of the Recorder of Alameda Co, w 10½ ft of s 31 ft of lot 15, blk F-790, and imps.... 5 09

43824 E A Upton—Pers prop.... 10 10

43835 George P West—In Oakland View Homestead, map filed of record in the office of the Recorder of Alameda Co, lot 19, blk F-790.... 92

43843 J T Price—Mortgagee's interest, in Oakland View Homestead, map filed of record in the office of the Recorder of Alameda Co, n 5 ft of lot 28 and s 34 ft of lot 29, blk F-790.... 7 64

43845 Sarah E Thompson—Mortgagee's interest, in Oakland View Homestead, map filed of record in the office of the Recorder of Alameda Co, n 39 ft of s 45 ft of lot 28, blk F-790 .... 7 01

43847 Virginia M McChesney—In Oakland Heights (Revised Map of), map filed of record in the office of the Recorder of Alameda Co, s 50.9 ft of lot 2, blk K-790, and imps 7 70

43850 J A Lawrence—In Oakland Heights (Revised Map of), map filed of record in the office of the Recorder of Alameda Co, n 50 ft of lot 2, blk K-790, and imps.... 6 80

BLOCK 792.

43895 George H Derrick—Flint Tract Map No 4, map filed of record in the office of the Recorder of Alameda Co, sw 15 ft of lot 2 and ne 20 ft of lot 3, blk K-792.... 11 30

BLOCK 793.

43923 Olaf E Mathiason—In Oakland View Homestead, map filed of record in the office of the Recorder of Alameda Co, pce of ld beg at a pt on the e l of Walsworth ave, 27 5-12 ft n fm s l of lot 5, e to a pt s 28 ft w to Walsworth ave, n 28 ft to beg, lot 5, blk A-793, and imps.... 95

43936 H V Momsen—Mortgagee's interest in Oakland View Homestead (In re sub lot 12) map filed of record in the office of the Recorder of Alameda Co, lot D, blk A-793 .... 8 90

43948 George T Hawley—In Oakland View Homestead, map filed of record in the office of the Recorder of Alameda Co, lot 20, blk A-793.... 2 81

43948 George T Hawley—In Oakland View Homestead, map filed of record in the office of the Recorder of Alameda Co, lot 21, blk A-793.... 2 81

43965 M M Edwards—Mortgagee's interest in Oakland View Homestead, map filed of record in the office of the Recorder of Alameda Co, lot 2-A, blk B-749.... 3 20

BLOCK 794.

44000 H L Kemp—In Oakland View Homestead, map filed of record in the office of the Recorder of Alameda Co, lot 24, blk B-794, imps and pers prop 3 38

44037 Piedmont Bath and Power Co—In Oakland View Homestead, map filed of record in the office of the Recorder of Alameda Co, pce of ld beg at a pt on the e l of lot 44 at the intersection of 24th st and Oakland ave, th in a nw direction 186 ft, th sw paralell to and 20 ft 6 in fm nw wall of main building of Piedmont Baths and Power Co 176 ft, th at r a in se direction 20 6-12 ft to a pt on nw wall of main building of Piedmont Baths and Power Co, th at r a sw 9 8-12 ft to pt on chimney of Piedmont Baths and Power Co, th at r a se 2 9-12 ft, th s along side of said chimney 13 6-12 ft, th at r a nw 2 6-12 ft to pt on st l of Cable Co's lot 81 6-12 ft, th on curve l of st, 342 7-12 to beg, por blk D-796 and imps 174 80

BLOCK 797.

44067 W L Thompson—W G Henshaw's sub of lots at 24th st and Bay pl, map filed of record in the office of the Recorder of Alameda Co, lots 4 and 5 and s 5 36-100 ft of lot 3, blk 797.... 7 01

BLOCK 799.

44087 Emily D Allen—Mortgagee's interest in Hamilton Tract map filed of record in the office of the Recorder of Alameda Co, lots 1 and 2, blk 799 .... 21 50

44105 S M Wallstedt—In Hamilton Tract map filed of record in the office of the Recorder of Alameda Co, lot 21, blk 799, imps and poll tax 1905.... 4 30

BLOCK 802.

44150 Charles Sweeney—In Walsworth Tract, map filed of record in the office of the Recorder of Aameda Co, pce of ld beg at a pt on the ne l of Prospect ave, 180 2-12 ft nw fm Walsworth ave, th nw 60 ft, ne 166 ft, se 58 ft, sw 30 ft, se 5 ft, sw 130 ft to beg, por blk 802 and imps.. 19 40

BLOCK 807.

44193 R A Crothers—In map of Oak Park Tract, map filed of record in the office of the Recorder of Alameda Co, lot 127, blk 807.... 14 00

BLOCK 808.

44200 State Savings Bank — Mortgagee's Interest, Flint Tract Map No 4, map filed of record in the office of the Recorder of Alameda Co, n 19 86-100 ft of lot 5 and s 40 14-100 ft of lot 6, blk A-808 .... 11 30

44204 Frederick Miller — Flint Tract Map No 4, map filed of record in the office of the Recorder of Alameda Co, lot 2, blk A-808, and imps 13 55

BLOCK 809.

44229 Priscilla G Meyers—Flint Tract Map No 4 (redivision of blks C and D), map filed of record in the office of the Recorder of Alameda Co, lot 12, blk D-809, and imps.. 36 95

BLOCK 811.

44276 M Edith Potter, Flint Tract Map No 4 (redivision of blks C and D), map filed of record in the office of the Recorder of Alameda Co, lot 7, blk C-811, imps and pers prop 10 10

44285 Amanda Anderson — Flint Tract Map No 4 (redivision of blks C and D), map filed of record in the office of the Recorder of Alameda Co, s 30 29-100 ft of lot 11 and n 9 71-100 ft of lot 12, blk C-811, imps and pers prop.... 2 42

BLOCK 812.

44293 S R Longwell—Flint Tract (redivision of blks G and H), map filed of record in the office of the Recorder of Alameda Co, lot 4, blk H-812 and imps.... 6 80

44306 Holcomb Land Co—Mortgagee's interest in Linda Vista Terrace Map No 2, map field of record in the office of the Recorder of Alameda Co, lot 5, blk K-812.... 13 10

BLOCK 814.

44339 A B Swanger—In Linda Vista Terrace, Map No 2, map filed of record in the office of the Recorder of Alameda Co, s 40 ft of lot 48, blk F-814, and imps 27 95

44340 W T Veitch—In Linda Vista Terrace, Map No 2, map filed of record in the office of the Recorder of Alameda Co, n 35 ft of lot 48, blk F-814 .... 16 70

44341 Jennie E Melbourne—In Linda Vista Terrace, Map No 2, map filed of record in the office of the Recorder of Alameda Co, lot 22, blk F-814, and imps 12 20

44341 Jennie E Melbourne—Pers prop 2 42

44361 Elizabeth Chambers — In Linda Vista Terrace, map filed of record in the office of the Recorder of Alameda Co, lot 3, blk G-815 .... 17 30

BLOCK 816.

44374 A J Snyder—In Linda Vista Terrace, map filed of record in the office of the Recorder of Alameda Co, lot 15, blk H-816 .... 21 20

44374 A J Snyder—In Linda Vista Terrace, map filed of record in the office of the Recorder of Alameda Co, lot 16, blk H-816 .... 18 95

44374 A J Snyder—In Linda Vista Terrace, map filed of record in the office of the Recorder of Alameda Co, e 35 ft of lot 14, blk H-816.... 18 50

44374 A J Snyder—In Linda Vista Terrace, map filed of record in the office of the Recorder of Alameda Co, e 94.51 ft of lot 17, blk H-816 .... 21 20

44374 A. J. Snyder—In Linda Vista Terrace, map filed of record in the office of the Recorder of Alameda Co, lot 8, blk H-816.... 10 16

BLOCK 817.

44383 Jabish Clement — In Linda Vista Terrace Map No 2, map filed of record in the office of the Recorder of Alameda Co, lot 1, blk I-817 .... 25 25

44383 Jabish Clement—In Linda Vista Terrace Map No 2, Map filed of record in the office of the Recorder of Alameda Co, lot 3, blk I-817 .... 25 25

44383 Jabish Clement—In Linda Vista Terrace Map No 2, Map filed of record in the office of the Recorder of Alameda Co, lot 20, blk I-817, except por of 20 assessed to Ismon 5 45

44396 W M Whitman—Mortgagees interest in Linda Vista Terrace, map filed of record in the office of the Recorder of Alameda Co, se 30 ft of lot 17 and w 10 ft of lot 18, blk I-817 .... 51 50

BLOCK 818.

44427 Minnie B Houghton—Mortgagees interest in Santa Clara avenue property, map filed of record in the office of the Recorder of Alameda Co, S 21 ft of lot 2 and n 16 ft of lot 3, blk 818 .... 17 60

44428 Richard O Cowling — In Santa Clara avenue property, map filed of record in the office of the Recorder of Alameda Co, lot 5, blk 818, and imps 43 25

44437 Heron Holcomb Company —In Santa Clara ave property, map filed of record in the office of the Recorder of Alameda Co, lot 19, blk 818 .... 17 15

44440 Cora E Eckert—In Santa Clara ave property, map filed of record in the office of the Recorder of Alameda Co, lot 16 and e 6 ft of lot 14, blk 818 and imps 15 41

BLOCK 819.

44459 A L Stephenson—Flint Tract, Map No 4, map filed of record in the office of the Recorder of Alameda Co, se 22.16 ft of lot 8 and nw 17.84 ft of lot 9, blk J-819, and imps.... 26 60

44459 A L Stephenson — Pers prop 2 38

BLOCK 821.

44492 Ella H. Hughes—In Oakland Heights (revised map of), map filed of record in the office of the Recorder of Alameda Co, lot 10, blk 8-821 and imps, except triangular pce assessed to Wallace Clark 37 04

BLOCK 823.

44528 Flora D Jones—In Oakland Heights (revised map of), map filed of record in the office of the Recorder of Alameda Co, lot 8, blk T-823 .... 5 33

44538 Flora D Jones—In Oakland Heights (Revised map of), Map filed of record in the office of the Recorder of Alameda Co, lot 13, blk T-823 .... 3 86

44540 Philip Geagan—In Oakland Heights (revised map of), map filed of record in the office of the Recorder of Aameda Co, nw 50.48 ft of lot 12, block T-823, imps and pers prop.... 2 42

44542 Catherine Leveroni — In Oakland Heights (revised map of), map filed of record in the office of the Recorder of Alameda Co, w 88.77 ft of ss ½ of lot 12, blk T-823 95

BLOCK 824.

44546 Flora D Jones—In Oakland Heights (revised map of), map filed of record in the office of the Recorder of Alameda Co, lot 3, blk W-824 .... 11 21

44546 Flora D Jones—In Oakland heights (revised map of) map filed of record in the office of the Recorder of Alameda Co, lot 4, blk W-824 .... 8 27

44546 Fora D Jones—In Oakland Heights (revised map of), map filed of record in the office of the Recorder of Alameda Co, lot 5, blk W-824 .... 8 27

BLOCK 826.

44566 Flora D Jones—In Oakland Heights (revised map of), map filed of record in the office of the Recorder of Alameda Co, lots 3 and 4, blk V-826.... 4 76

44569 Flora D Jones — In Oakland Heights (revised map of), map filed of record in the office of the Recorder of Alameda Co, lot 20, blk V-826 .... 3 23

44569 Flora D Jones—In Oakland Heights (revised map of), map filed of record in the office of the Recorder of Alameda Co, lot 21, blk V-826 .... 3 23

BLOCK 828.

44579 John Kraft—In Stanford Tract, map filed of record in the office of the Recorder of Alameda Co, lot 16, blk A-828 .... 2 15

44579 John Kraft—In Stanford Tract, map filed of record in the office of the Recorder of Alameda Co, lot 17, blk A-828 .... 2 60

BLOCK 829.

44591 E L Reese—Mortgagees int in Stanford tract, map filed of record in the office of the Recorder of Alameda Co. s 113.96 ft of e 3.89 ft of lot 5 and s 113.96 ft of lot 6, blk B-829 .... 18.14

BLOCK 830.

44620 Laura Dennison and Olive D Ayer—In Stanford Tract, map filed of record in the office of the Recorder of Alameda Co, lot 4, blk E-830 .... 7 70

44620 Laura Dennison and Olive Ayer—In Stanford Tract, map filed of record in the office of the Recorder of Alameda Co., sw 20 ft of lot 5, blk E-830 .... 4 55

BLOCK 831.

44640 Henry A Dodge—In Stanford Tract, map filed of record in the office of the Recorder of Alameda Co, ne 20 ft of lot 9 and sw 20 ft lot 10, blk F-831, imps and Poll Tax 1905 .... 4 50

44653 Mary E Wylie—In Stanford Tract, map filed of record in the office of the Recorder of Alameda Co., lot 13, blk G-832 .... 5.96

BLOCK 838.

44694 E. P. Vandercook—In Oakland Prospect Homestead, map filed of record in the office of the Recorder of Alameda Co, lot 99, blk 838 1 13

44694 E P Vandercook—In Oakland Prospect Homestead, map filed of record in the office of the Recorder of Alameda Co, lot 100, blk 838 .... 1 13

BLOCK 839.

44696 E P Vandercook—In Oakland Prospect Homestead, map filed of record in the office of the Recorder of Alameda Co, lot 74, blk 839 1 13

44700 E P Vandercook—In Oakland Prospect Homestead, map filed of record in the office of the Recorder of Alameda Co, lot 79, blk 839 .... 1 13

44702 J Van Glahn—In Oakland Prospect Homestead, map filed of record in the office of the Recorder of Alameda Co, lot 81, blk 839.... 1 85

44708 E P Vandercook—In Oakland Prospect Homestead, map filed of record in the office of the Recorder of Alameda Co, lot 88, blk 839. 1 13

44708 E P Vandercook—In Oakland Prospect Homestead, map filed of record in the office of the Recorder of Alameda Co, lot 89, blk 839.. 1 13

44708 E P Vandercook—In Oakland Prospect Homestead, map filed of record in the office of the Recorder of Alameda Co, lot 90, blk 839. 1 13

44708 E P Vandercook—In Oakland, Prospect Homestead, map filed of record in the office of the Recorder of Alameda Co, lot 91, blk 839. 1 13

44708 E P Vandercook—In Oakland Prospect Homestead, map filed of record in the office of the Recorder of Alameda Co, lot 92, blk 839. 1 13

44708 E P Vandercook—In Oakland Prospect Homestead, map filed of record in the office of the Recorder of Alameda Co, lot 93, blk 839 1 13

BLOCK 840.

44721 E P Vandercook—In Oakland Prospect Homestead, map filed of record in the office of the Recorder of Alameda Co, lot 69, blk 840. 1 13

44721 E P Vandercook—In Oakland Prospect Homestead, map filed of record in the office of the Recorder of Alameda Co, lot 70, blk 840. 1 13

44738 William J Farr—In Oakland Prospect Homestead, map filed of record in the office of the Recorder of Alameda Co, lot 45, blk 840.... 1 13

BLOCK 842.

44748 John Lynch — In Oakland Prospect Homestead, map filed of record in the office of the Recorder of Alameda Co, lot 16, blk 842.... 1 85

44755 J Casey—In Oakland Prospect Homestead, map filed of record in the office of the Recorder of Alameda Co, lot 24, blk 842.... 1 85

44786 Hugh Dimond — Tract of land bounded n by n bdy l of City of Oakland, e by e bdy l of City of Oakland, s by Millbury Tract, w by 13th av, contg 29.45, and imps 115 70

BLOCK 929.

44831 Stella Ish—In Linda Vista Terrace, map filed of record in the office of the Recorder of Alameda Co, lot 10, blk B-929 .... 43 70

BLOCK 930.

44844 Hans Roethlisberger — In Linda Vista Terrace, map filed of record in the office of the Recorder of Alameda Co, n ½ of lot 4, blk C-930 .... 26 15

BLOCK 933.

44866 C H Robinson — In Linda Vista Terrace, Map No 2, map filed of record in the office of the Recorder of Alameda Co, lots 27 and 28, blk E-933 .... 1 40

44881 W W Garthwaite—In Linda Vista Terrace, map filed of record in the office of the Recorder of Alameda Co, sw 65.51 ft of lot 13 and n 10 ft of lot 24, blk E-933.... 24 35

BLOCK 934.

44890 W W Gill—Mortgagee's interest in Linda Vista Terrace, Map No 2, map filed of record in the office of the Recorder of Alameda Co, lot 26, blk A-934, and imps 18 98

44891 Oakland Meat Company—Mortgagee's interest in Linda Vista Terrace, Map No 2, map filed of record in the office of the Recorder of Alameda Co, lot 26, blk A-934 .... 9 11

BLOCK 935.

44902 Olga Zahn—Mortgagee's interest, in map of Spring Tract, map filed of record in the office of the Recorder of Alameda Co, lot 5 and w 10 ft of lot 6, blk 935, and imps 4 55

44911 Herbert E Brown—In map of Spring Tract, map filed of record in the office of the Recorder of Alameda Co, lot 17, blk 935, imps, pers prop and poll tax year 1905 .... 6 42

44916 W W Whitman — Mortgagee's interest, in map of Spring Tract, map filed of record in the office of the recorder of Alameda Co, e 25 ft of lot 13 and w 12½ ft of lot 14, blk 935, and imps 22 10

44917 Heron Holcomb Company—Mortgagee's Interest, in map of Spring Tract, map filed of record in the office of the Recorder of Alameda Co, e 25 ft of lot 13, and w 12 1-2 ft of lot 14, blk 935, and imps 4 55

44922 Heron Holcomb Company—Mortgagee's interest, in map of Spring Tract, map filed of record in the office of the Recorder of Alameda county, se 17½ ft of lot 14 and nw 20 ft of lot 15, blk 935, and imps.... 3 65

BLOCK 937.

44937 J V Silveria—In Keller's Rose Park, map filed of record in the office of the Recorder of Alameda Co, e 10 ft of lot 12 and w 30 ft of lot 13, blk 937, imps and poll tax year 1905.... 4 50

44947 Cecily Tait — In Keller's Rose Park, map filed of record in the office of the Recorder of Alameda Co, e 35 ft of lot 3, blk, 937, and imps 5 90

44952 Continental Building and Loan Assn—Mortgagee's interest, in Keller's Rose Park, map filed of record in the office of the Recorder of Alameda Co, w 30 ft of lot 12, blk 937, and imps 31 55

44970 H H Buhring—Mortgagee's interest in Piedmont Villa Tract, map filed of record in the office of the Recorder of Alameda Co, lots 14 and 15, blk 937, and imps.... 5 90

BLOCK 938.

44983 M T Holcomb—In Piedmont Villa Tract, map filed of record in the office of the Recorder of Alameda Co, e 20 ft of lot 33, blk 938.... 2 75

44984 Emma K Berg—In Piedmont Villa Tract, map filed of record in the office of the Recorder of Alameda Co, w 13 64-100 ft of lot 33, blk 938, and lot 34, blk 938, imps and pers prop.... 2 42

44993 Bertha Arp — In Piedmont Villa Tract, map filed of record in the office of the Recorder of Alameda Co, lot 45, blk 938 .... 2 75

44993 Bertha Arp — In Piedmont Villa Tract, map filed of record in the office of the Recorder of Alameda Co, lot 46, blk 938 .... 2 75

44994 J D Weislander—In Piedmont Villa Tract, map filed of record in the office of the Recorder of Alameda Co, lot 47, blk 938, and imps.... 7 64

44994 I D Weislander—In Piedmont Villa Tract, map filed of record in the office of the Recorder of Alameda Co, lot 48, blk 938.... 1 76

BLOCK 940.

45027 Clara T Clark—In Hitchcock Tract, map filed of record in the office of the Recorder of Alameda Co, pce of ld beg at a point on the e l of Broadway at the intersection with l bet lots 9 and 10 of said tract, n 50 ft by 126 ft e, por plot 9, blk 940 .... 9 50

45035 Jessie L Hogle—Mortgagee's interest, in Pott's sub of lot 8, in Hitchcock Tract, map filed of record in the office of the Recorder of Alameda Co, lot 1 and e 5 ft of lot 2, blk 8-940, and imps 5 54

BLOCK 943.

45051 Globe Mutual Building and Loan Association — Mortgagee's interest, in map of the Mosswood Tract (amended), map filed of record in the office of the Recorder of Alameda Co, lot 9 and e 8 ft of lot 8½ and w 4 ft of lot 9½, blk 943, and imps.... 30 65

45057 T H Seeman—In map of the Mosswood Tract (amended), map filed of record in the office of the Recorder of Alameda Co, lot 11, blk 943, and w 19 8-12 ft of lot 11½, blk 943, imps and pers prop 3 38

45062 Farmers and Merchants' Saving Bank — Mortgagee's interest, in map of the Mosswood Tract (amended), map filed of record in the office of the Recorder of Alameda Co, lot 14½, blk 943, and imps 22 10

45074 C C Myers—In map of the Mosswood Tract (amended), map filed of record in the office of the Recorder of Alameda Co, w 32 ft of e 36 ft of lot 20, blk 943, and imps.. 2 81

BLOCK 944.

45080 Edward A Klein—In map of the Mosswood Tract (amended), map filed of record in the office of the Recorder of Alameda Co, pce of ld beg at the nw cor of Gold and Sherman sts, th w 80 47-100 ft by 115 ft deep, n por of lots 22, 23, 61, blk 944, and imps.... 95

45093 Knud Neilsen—In map of the Mosswood Tract (amended), map filed of record in the office of the Recorder of Alameda Co, w 20 ft of lot 31½ and e 15 ft of lot 32, blk 944, imps and pers prop.... 2 43

45106 E D Gaskill—Mortgagee's interest, in map of the Mosswood Tract (amended), map filed of record in the office of the Recorder of Alameda Co, lots 37, 37½ and w ½ of lot 36½, blk 944, and imps.. 17 30

45110 Hannah C Ellassen—In map of the Mosswood Tract (amended), map filed of record in the office of the Recorder of Alameda Co, w 10 ft of lots 22, 23, 61, blk 944, and lot 24 and e 5 ft of lot 24½, blk 944, imps and pers prop 2 42

45143 Phoenix Saving, Building and Loan Association—Mortgagee's interest, in map of the Mosswood Tract (amended), map filed of record in the office of the Recorder of Alameda Co, w 18 37-100 ft of lot 58 and e 22 50-100 ft of 59½, blk 944, and imps 19 82

45152 Anna C Hansen—In map of the Mosswood Tract (amended), map filed of record in the office of the Recorder of Alameda Co, lot 57 and e 2½ ft of lot 56½ and w 2½ ft of 57½, blk 944, and imps.... 11 63

BLOCK 145

45188 Elizabeth Walgamor — In map of the Mosswood Tract (amended), map filed of record in the office of the Recorder of Alameda Co, lot 90½, blk 945, and lot 90, blk 945, imps and pers prop.... 2 42

45195 Rose C Pickering—Mortgagee's interest, in map of the Mosswood Tract (amended), map filed of record in the office of the Recorder of Alameda Co, lot 93½ and w ½ of lot 94, blk 945, and imps 26 15

BLOCK 946.

45243 Alex M Milwain—In Roosevelt Terrace, map filed of record in the office of the Recorder of Alameda Co, lot 20, blk H-946, imps and pers prop 2 42

BLOCK 946.

45263 Albert Rowe — Mortgagee's interest, in Roosevelt Terrace, map filed of record in the office of the Recorder of Alameda Co, lot 19, blk 946, and imps.... 20 66

45266 F and M Kayser—Mortgagee's interest, in Roosevelt Terrace, map filed of record in the office of the Recorder of Alameda Co, lot 24, blk 946, and imps.... 20 66

45286 Grace E Everhart — In plot 11, map filed of record in the office of the Recorder of Alameda Co, pce of ld beg at a pt on the n l of 36th st, 717 ft w fm Telegraph ave, th w 31 ft by 150 ft n, por blk 946, imps and pers prop 2 42

BLOCK 947.

45296 Joseph W Lerber—In map of the Major Given Tract, map filed of record in the office of the Recorder of Alameda Co, lot 5, blk A-947, imps and pers prop 2 42

45334 Mary Stanton — In Apgar Tract, map filed of record in the office of the Recorder of Alameda Co, lot 10, blk A-947, and imps.... 6 38

45335 A V Feight — In Apgar Tract, map filed of record in the office of the Recorder of Alameda Co, n 158 ft of lot 11, blk A-947, and imps.. 36 05

45342 George Fleck et al—In Apgar Tract, map filed of record in the office of the Recorder of Alameda Co, lot 17, blk A-947, and imps.... 5 90

45342 George Fleck et al—Pers prop 2 42

BLOCK 948.

45345 James A Broad—In plot 37, map filed of record in the office of the Recorder of Alameda Co, pce of ld beg at intersection of center l of Market st with the n l of 36th st, th e on 36th st 115 ft n, 100 ft r a w to center l of Market st, th e to beg, por blk 948.... 15 35

45346 C A Broad—In plot 37, map filed of record in the office of the Recorder of Alameda Co, pce of ld beg at a pt on the center l of Market st, 147 6-100 ft n fm 36th st, th e 140 ft by r a s 47 6-12 ft, to beg, por blk 948.... 49 10

45359 Robert P Howe—In plot 37, map filed of record in the office of the Recorder of Alameda Co, pce of ld beg at a pt on the s l of 37th st, 172 ft e fm Market st (extended), th e 34 57-100 ft, s 109 48-100 ft, w 26 42-100 ft, n 109 19-100 ft to beg, por blk 948, imps and pers prop 3 38

45361 Alice G Howe—Mortgagee's interest, in plot 37, map filed of record in the office of the Recorder of Alameda Co, pce of ld beg at a pt on the s l of 37th st, 172 ft e fm Market st (extended), th e 34 57-100, s 109 48-100 ft, w 26 42-100 ft, n 109 19-100 ft to beg, por blk 948.... 1 35

45382 Sterling P Forrest—In Beckett's Second Addition, map filed of record in the office of the Recorder of Alameda Co, w 20 ft of lot 14 and e 20 ft of lot 15, blk 948, imps and poll tax year 1905.... 4 50

45400 John Beckett—In map of the Major Given Tract, map filed of record in the office of the Recorder of Alameda Co, lot 17 and s 12 ft of lot 16, blk H-948, imps and pers prop.. 2 42

BLOCK 949.

45409 F W Wegrather—Mortgagee's interest, in Mrs M F Evoy Property, map filed of record in the office of the Recorder of Alameda Co, pce of ld beg at the se cor of Linden st (extended) and 37th st, th e 50 ft by 92 ft deep s, por blk B-949, and imps 2 30

45422 E M Parker—Mortgagee's interest, in Mrs M J McEvoy property, map filed of record in the office of the Recorder of Alameda Co, lot 14, blk B-949, and imps.... 4 10

45431 Edward D Donahoo—In Mrs M J Evoy property, map filed of record in the office of the Recorder of Alameda Co, lot 25, blk B-949, and imps 95

45431 Edward D Donahoo — Pers prop 3 38

BLOCK 958.

45509 George Rischmuller Jr—In Beckett's Second Addition, map filed of record in the office of the Recorder of Alameda Co, e 25 ft of lot 3 and w 25 ft of lot 4, blk 958.. 5 54

45516 Marguerite E Beckett—In Beckett's Second Addition, map filed of record in the office of the Recorder of Alameda Co, lot 7, blk 958, imps and pers prop.... 2 42

45526 Emeline D Gaskill—In plot 37, map filed of record in the office of the Recorder of Alameda Co, pce of ld beg at se cor of 38th st and Market st, th e 120 ft, s 148 ft, w 20 ft, s 33 ft, w 100 ft, n 181 ft to beg, por 958 .... 32 00

45547 Thomas L Holden—In map of the Major Given Tract, map filed of record in the office of the Recorder of Alameda Co, lot 9, blk G-958, imps and pers prop... 2 42

45552 John A Coombs—In map of the Major Given Tract, map filed of record in the office of the Recorder of Alameda Co, lot 14, blk G-958, imps and poll tax year 1905.... 4 50

BLOCK 959.

45563 Marshall Hatch—In plot 37, map filed of record in the office of the Recorder of Alameda Co, pce of ld beg at a point on the n l of 38th st, 623.36 ft e fm Market st, th n 139 5-10 ft by 140 ft e, por blk 959, and imps... 3 65

45583 Vincent Bellman Jr—In plot 37, map filed of record in the office of the Recorder of Alameda Co, pce of ld beg at a point on the e l of Market st 56 ft n fm 38th st, th n 28 ft by 100 ft e, por blk 959, imps and pers prop 3 38

45590 George Dickson—In map of the Major Given Tract, lot 1, blk F-959, and imps.... 7 85

BLOCK 961.

45620 A L Kreiss—In map of resub of lots 1 to 14, White House Plot, map filed of record in the office of the Recorder of Alameda Co, n 2½ ft of lot 4 and s 27½ ft of lot 5, blk 961, and imps.. 11 42

45622 Clara A Collins—Mortgagee's interest, in map of resub of lots 1 to 14, White House Plot, map filed of record in the office of the Recorder of Alameda Co, lot 6 and n 2½ ft of lot 5, blk 961, and imps.... 23 90

BLOCK 962.

45655 L J Beckett—In Quint Tract, map filed of record in the office of the Recorder of Alameda Co, lot 9, blk 962 .... 4 70

45655 L J Beckett —In Quint Tract, map filed of record in the office of the Recorder of Alameda Co, lot 10, blk 963 .... 5 54

45655 L J Beckett—In Quint Tract, map filed of record in the office of the Recorder of Alameda Co, lot 11, blk 962 .... 5 54

45663 Hugh M Kimball—Pce of ld beg at a point on the n l of 39th st 130 ft e fm West st, th e 23 ft by n 100 ft, por blk 962, and imps.... 3 20

BLOCK 963.

45682 James Miller—In map of the Major Given Tract, map filed of record in the office of the Recorder of Alameda Co, lot 19, blk D-963.... 5 33

45683 E N Walker—In map of the Major Given Tract, map filed of record in the office of the Recorder of Alameda Co, pce of ld beg at the se cor of 39th and West sts, th s 40 and 30 1-100 ft by 100 ft deep e, por blk D-963 .... 11 30

45683 E N Walker—In map of the Major Given Tract, map filed of record in the office of the Recorder of Alameda Co, pce of ld beg at a point on the e l of West st 40 81-100 ft s fm 39th st, th s 70 ft by 100 ft e, por blk D-963 .... 8 15

45683 E N Walker—Pce of ld beg at a point on the e l of West st 75.31 ft s fm 39th st, th s 70 ft by 100 ft e, por blk D-963.... 15 80

45683 E N Walker—Pce of ld beg at the ne cor of Apgar st and West st, th n 35 ft by 100 ft deep e, por blk D-963 .... 9 95

45683 E N Walker—Pce of ld beg at a point on the s line of 39th st 100 ft e fm West st, th e 10 ft by 122 44-100 ft s, por blk D-963.... 2 73

BLOCK F-814.

45727 Cecilia R Bryan—In Linda Vista Terrace, Map No 2, map filed of record in the office of the Recorder of Alameda Co, lot 33, blk F-814, imps and pers prop... 5 30

45728 Minnie B Houghton—Mortgagee's interest in Linda Vista Terrace, Map No 2, map filed of record in the office of the Recorder of Alameda Co, lot 33, blk F-814 .... 68 00

45730 Mary F Pettis—In Linda Vista Terrace, Map No 2, map filed of record in the office of the Recorder of Alameda Co, sw 30 ft of lot 44 and ne 15 ft of lot 43, blk F-814, imps and pers prop 4 34

BLOCK 830.

45742 Hannah W Ritchie—In Linda Vista Terrace, map filed of record in the office of the Recorder of Alameda Co, n 50 10-100 ft of lot 11, blk D-830, and imps.... 25 70

45761 Arthur C Donnell—In map of the Major Given Tract, map filed of record in the office of the Recorder of Alameda Co, lots 12, 13, 14 and w 10 ft 9 inches of lot 15, blk C-964 .... 22 10

BLOCK 965.

45815 Isaac B Rumford—In map of the Major Given Tract, map filed of record in the office of the Recorder of Alameda Co, lots 4 and 5, blk B-965 .... 11 21

BLOCK 966.

45825 Edward W Medan—In Apgar Tract, map filed of record in the office of the Recorder of Alameda Co, lot 5, blk G-966, and imps.... 4 10

45846 Howard T Holfer — In Roosevelt Terrace, map filed of record in the office of the Recorder of Alameda Co, lot 9, blk 966, imps and pers prop 2 42

45848 George C Helfer — In Roosevelt Terrace, map filed of record in the office of the Recorder of Alameda Co, lot 8, blk 966, imps and pers prop.... 2 42

BLOCK 967.

45871 W B Ames—In Apgar Tract, map filed of record in the office of the Recorder of Alameda Co, pce of ld beg at a pt on the e l of Grove st, 40 ft n fm 38th st, th n 29 6-12 ft by 97 ft, e por blk F-967, and imps.... 30 20

45876 Oscar T Luning—In Map of Luning Tract, map filed of record in the office of the Recorder of Alameda Co, lot 9, blk 967 .... 5 96

45876 Oscar T Luning—In Map of Luning Tract, map filed of record in the office of the Recorder of Alameda Co, lot 10, blk 967 .... 5 96

45884 Klein Co—In Perrin Tract, map filed of record in the office of the Recorder of Alameda Co, lot 9 and w 10 ft of lot 8, blk 967, and imps 28 22

BLOCK 968.

45892 Clara B McKennon—In Apgar Tract, map filed of record in the office of the Recorder of Alameda Co, pce of ld beg at a pt on the e l of Grove st, 107 ft s fm n l of Plot 37, th s 30 ft by 100 ft e, por blk E-968.... 4 49

BLOCK 970.

45984 Henrietta Henton—In Weston Tract (re-sub), map filed of record in the office of the Recorder of Alameda Co, lot 8, blk A-970, and imps.... 3 02

BLOCK 972.

46011 Cary Howard — In Broadway & Telegraph Ave Park Tract, map filed of record in the office of the Recorder of Alameda Co, lot 10, blk B-972 .... 3 20

46018 Cary Howard — In Broadway & Telegraph Ave Park Tract, map filed of record in the office of the Recorder of Alameda Co, lot 20, blk B-972 .... 3 20

46018 Cary Howard—In Broadway & Telegraph Ave Park Tract, map filed of record in the office of the Recorder of Alameda Co, lot 21, blk B-972 .... 3 20

46018 Cary Howard — In Broadway & Telegraph Ave Park Tract, map filed of record in the office of the Recorder of Alameda Co, lot 22, blk B-972 .... 3 20

46026 Bridget Saunders—In Broadway & Telegraph Ave Park Tract, map filed of record in the office of the Recorder of Alameda Co, s 17 ft of lot 27, blk B-972 .... 2 30

46026 Bridget Saunders—In Broadway & Telegraph Ave Park Tract, map filed of record in the office of the Recorder of Alameda Co, lot 28, blk B-972, and imps 14 90

46026 Bridget Saunders—In Broadway & Telegraph Ave Park Tract, map filed of record in the office of the Recorder of Alameda Co, lot 29, blk B-972 .... 4 10

BLOCK 973.

46029 George B Davis—In Broadway & Telegraph Ave Park Tract, map filed of record in the office of the Recorder of Alameda Co, lot 1 and w 10 ft of lot 2, blk C-973, imps and pers prop 2 42

46030 Annie E Nicholson—Mortgagee's interest in Broadway & Telegraph Ave Park Tract, map filed of record in the office of the Recorder of Alameda Co, lot 1 and w 10 ft of lot 2, blk C-973, and imp 18 95

46032 Thomas O Moore—In Broadway & Telegraph Ave Park Tract, map filed of record in the office of the Recorder of Alameda Co, e 20 ft of lot 2 and w 7 ft of lot 3, blk C-973, and imps 8 27

BLOCK 974.

46067 A L Heaver—In Broadway & Telegraph ave Homestead, map filed of record in the office of the Recorder of Alameda Co, w 32 4-12 ft of e 33 4-12 ft of lot 8, blk D-974, imps and poll tax, year 1905 .... 4 50

46078 Theresa Johnson—In Broadway & Telegraph ave Homestead, map filed of record in the office of the Recorder of Alameda Co, pce of ld beg at a pt on the e line of Telegraph ave, 71 6-12 ft s fm Weston ave, th s 35 ft by 108 29-100 ft e, por lots 4-5, blk D-974, and imps 48 65

46091 Esther P Talbot—In Map of Latimer Tract, map filed of record in the office of the Recorder of Alameda Co, lots 1-17, blk D-974 and imps 95

BLOCK 978.

46132 I M Hibbard—Mortgagee's interest in Broadway & Telegraph Ave Park Tract, map filed of record in the office of the Recorder of Alameda Co, lots 33-34, blk E-978, and imps 8 06

BLOCK 979.

46203 James O'Leary—In Broadway & Telegraph ave Homestead, map filed of record in the office of the Recorder of Alameda Co, lot 1, blk B-979 .... 5 54

46203 James O'Leary—In Broadway & Telegraph ave Homestead, map filed of record in the office of the Recorder of Alameda Co, lot 2, blk B-979 and imps.... 7 22

46203 James O'Leary—In Broadway & Telegraph ave Homestead, map filed of record in the office of the Recorder of Alameda Co, lot 3, blk B-979 .... 4 70

46203 James O'Leary—In Broadway & Telegraph ave Homestead, map filed of record in the office of the Recorder of Alameda Co, lot 20, blk B-979 .... 3 65

46203 James O'Leary—In Broadway & Telegraph ave Homestead, map filed of record in the office of the Recorder of Alameda Co, n ½ lot 19, blk B-979 .... 1 76

BLOCK 979.

4212 Harriet Alkins—In Broadway & Telegraph ave Homestead, map filed of record in the office of the Recorder of Alameda Co, lot 15, blk B-979, and imps 14 90

BLOCK 980

46230 Daniel O'Connell—In Broadway & Weston ave lots, map filed of record in the office of the Recorder of Alameda Co, w 40 ft of lots 21-22, blk A-980, and poll tax 1905 .... 4 50

BLOCK 984.

46264 Margaret A Preble — In Thermal Hill Tract, map filed of record in the office of the Recorder of Alameda Co, n 40 ft of lot 26, blk C-984, imps and pers prop.... 2 [illegible]

46265 W W Whitman—Mortgagee's interest in Thermal Hill Tract, map filed of record in the office of the Recorder of Alameda Co, n 40 ft of lot 26, blk C-984, and imps .... 27 [illegible]

46266 W W Whitman—Mortgagee's interest in Thermal Hill Tract, map filed of record in the office of the Recorder of Alameda Co, n 40 ft of lot 26, blk C-984, and imps 16 70

BLOCK 986.

46313 A Day—Mortgagee's interest in Thermal Hill Tract, map filed of record in the office of the Recorder of Alameda Co, lot 18, blk A-986, and imps 7 70

46338 Edwin E Earle—In Thermal Hill Tract, map filed of record in the office of the Recorder of Alameda Co, lot 8 and s 4 6-12 ft of lot 7 and n 28 ft of lot 9, blk B-986 .... 12 [illegible]

46353 Louis J Tesla—In Thermal Hill Tract, map filed of record in the office of the Recorder of Alameda Co, n 20 ft of lot 25 and s 25 ft of lot 26 blk B-986, imps and pers prop.... 2 42

BLOCK 987.

46370 William J. Lund—In Glen Echo Tract, Map No 2, sub of lot 1, map filed of record in the office of the Recorder of Alameda Co, pc of ld beg at a pt on the s l of Piedmont ave 25 ft w from Glen ave, th w 25 ft, s 144 ft e 50 ft n 24 ft s 25 ft w 120 ft por lots 1, 2, blk 987 and imps.. 5 90

46370 William J Lund — Pers prop 3 38

46377 H F Sack—In Glenn Echo Tract, Map No 2, sub of lot 1, map filed of record in the office of the Recorder of Alameda Co, w 30 ft of e 35 ft of lot 2, blk 987, imps and pers prop 10 10

46379 A F Gimbal—In Glen Echo Tract, Map No. 2, sub of lot 1, map filed of record in the office of the Recorder of Alameda Co, w 15 ft of lot 2 and e 10 ft of lot 3, blk 987 .... 9 10

46387 J V Blanchard—In Glen Echo Tract, Map No 3, sub of lot 36, map filed of record in the office of the Recorder of Alameda Co, lot 1, blk 987 .... 9 50

46388 Harriet A Fay—In Glen Echo Tract, Map No 3, sub of lot 36, map filed of record in the office of the Recorder of Alameda Co, lot 3, blk 987 .... 7 70

46395 Edgar Hunter—In Glen Echo Tract, Map No 2, sub of lot 36 map filed of record in the office of the Recorder of Alameda Co, lot 16, blk 987 .... 17 15

46396 W W Garthwaite—In Kelton Terrace, map filed of record in the office of the Recorder of Alameda Co, w 49 ft of lot 9, blk 987 2 30

46397 Edson H Fox—In Kelton Terrace, map filed of record in the office of the Recorder of Alameda Co, lot 3, blk 987 and imps 15 35

46403 W H Lemert — Mortgagees interest in Kelton Terrace, map filed of record in the office of the Recorder of Alameda Co, lot 12, blk 987 and imps 13 94

46407 Hattie A Hunter—In Glen Echo Tract, Map No 2, sub of lots 7, 8, 9, 36, map filed of record in the office of the Recorder of Alameda Co, lot 13 and n 16.20 ft of lot C, blk 987 .... 8 15

BLOCK 988

46411 Susan T Fisher—In Glen Echo Tract, Map No 3, map filed of record in the office of the Recorder of Alameda Co, e ½ of lot 39, blk 988 .... 12 20

BLOCK 989.

46430 D and V Walde—In Glen Echo Tract, map No 3, map filed of record in the office of the Recorder of Alameda Co, tract of land bounded n by Echo ave, e by ld of Gustefsen, s by ld of Geo. W. Hume, w by ld of H D Knight, por blk 989, and imps, 11-100 acres.... 1 40

46434 L C Swain—In Glen Echo Tract, Map No 3, map filed of record in the office of the Recorder of Alameda Co, tract of land bounded n by Echo ave, e by ld of H D Knight, s by ld of G W Hume, w by ld of Sanford, por blk 989.... 3 30

BLOCK 992.

46504 Homer C Roeth—In Glen Echo Tract, Map No 3, sub of lot 17, map filed of record in the office of the Recorder of Alameda Co, pce of ld beg at a point on the se l of Oak ave, 158.73 ft w fm Glenn ave, th s 73 ft, w to creek, n following the meanderings of creek to s l of Oak ave, th e 39 ft to beg, por of lot 17, blk 992, and imps 7 70

46516 Continental Building and Loan Ass'n — Mortgagee's interest, in Glen Echo Tract, Map No 3, sub of lot 2, map filed of record in the office of the Recorder of Alameda Co, lot 20 and w 10 ft ft of lot 19, blk 992, and imps 19 31

46518 Annie E Peller—Mortgagee's interest, in Glen Echo Tract, Map No 3, sub of lot 3, map filed of record in the office of the Recorder of Alameda Co, lot 13, blk 992, and imps 20 30

BLOCK 994.

46522 S C Bigelow, et al—In Thermal Hill Tract, map filed of record in the office of the Recorder of Alameda Co, n 20 ft of lot 2, blk F-994 .... 5 90

46524 Annie L Roessuer, et al—In Thermal Hill Tract, map filed of record in the office of the Recorder of Alameda Co, lot 5, blk F-994 .... 5 90

46529 G Morris—Mortgagee's interest in Thermal Hill Tract, map filed of record in the office of the Recorder of Alameda Co, lot 15, blk F-994, and imps.... 19 82

46535 Henry W Roesner — In Thermal Hill Tract, map filed of record in the office of the Recorder of Alameda Co, lot 4, blk F-994, and imps 17 60

PLOCK 996.

46585 Eldridge S Fenton, et al—In Thermal Hill Tract, map filed of record in the office of the Recorder of Alameda Co, lot 9, blk D-996, and lot 10, blk D-996, imps and poll tax year 1905.... 4 50

46594 Cary Howard—In Western Tract, map filed of record in the office of the Recorder of Alameda Co, lot 2, blk H-996 .... 9 50

46596 John Dwyer—In Western Tract, map filed of record in the office of the Recorder of Alameda Co, lots 4-5, blk H-996, and lot 6, blk H-996, imps and pers prop.... 5 30

BLOCK 997.

46617 Real Estate Security Company—Mortgagee's interest in Highland Terrace, Map No 1, map filed of record in the office of the Recorder of Alameda Co, lot 5 and W 5 ft of lot 4, blk A-997, and imps.... 8 30

46620 F M Dunn—In Highland Terrace, Map No. 1, map filed of record in the office of the Recorder of Alameda Co, lot 11, blk A-997 3 [illegible]

46654 Ralph E Cotter—In High-

... Terrace, Map No 1, map filed of record in the office of the Recorder of Alameda Co, s 25 ft of lot 10, and n 15 ft of lot 11, blk E-1006 ...... 2 30

BLOCK 1006.

[illegible] M L Martin—In Alton Park, map filed of record in the office of the Recorder of of Alameda Co, lots 7-8, blk D-1006 ...... 5 90

BLOCK 1012.

46716 Ellen and R Montgomery—In Montgomery Tract (Rediv of) map filed of record in the office of the Recorder of Alameda Co, lot 1, blk 1012, and imps 14 45

46716 Ellen and R Montgomery—In Montgomery Tract (Rediv of) map filed of record in the office of the Recorder of Alameda Co, lot 2, blk 1012 ...... 8 60

46716 Ellen and R Montgomery—In Montgomery Tract (Rediv of) map filed of record in the office of the Recorder of Alameda Co, lot 3, blk 1012 ...... 8 60

BLOCK 1017.

46812 Malcolm R Bankhead—In White House Plot, map filed of record in the office of the Recorder of Alameda Co, lot 46, blk 1017, and imps...... 10 40

46812 Malcolm R Bankhead—Pers prop 2 42

BLOCK 1023.

46833 Thomas J Daniels—In H C Dohr's Homestead, map filed of record in the office of the Recorder of Alameda Co, pce of ld beg at a pt on the s l of 42d st, 195 10-100 ft e fm e l of Adeline st, th e 10 ft to w l of blk 2086, Alden Tract, th s along the w l of said blk 100 ft, th w 64 29-100 ft to e bdy l of Emeryville, th n along same 50 23-100 ft, th e 49 595-1000 ft, th n 50 ft to beg, por lot 17, blk 1023.. 2 75

46835 George W Nickerson—In Alden Tract, map filed of record in the office of the Recorder of Alameda Co, 22 29-100 ft in rear of lots 1, 2, blk 2086-1023, and lots 1, 2, blk 2086-1023, imps and poll tax year 1905 ...... 4 50

BLOCK 1082.

46890 State Saving Bank—Mortgagee's interest, in Alden Tract, map filed of record in the office of the Recorder of Alameda Co, s 26 3-12 ft of lot 1, blk 2105-1082, and imps 12 20

BLOCK 1085.

46911 J J O'Neill—In Alden Tract, map filed of record in the office of the Recorder of Alameda Co, lot 24, blk 2094-1085 ...... 5 00

BLOCK 1086.

46928 F C Gerdes—In Alden Tract, map filed of record in the office of the Recorder of Alameda Co, lot 10, blk 2097-1086 ...... 5 00

BLOCK 1089.

47001 E A Loring—In Alden Tract, map filed of record in the office of the Recorder of Alameda Co, lot 25, blk 2098-1089 ...... 5 00

BLOCK 1090.

47015 Nancy E Batchelder—Mortgagee's interest, in Alden Tract, map filed of record in the office of the Recorder of Alameda Co, lots 6, 7, blk 2093-1090 ...... 7 70

BLOCK 1092.

47035 Morgan A Fitzpatrick—In Paradise Plot (map No 2), map filed of record in the office of the Recorder of Alameda Co, w 19 96-100 ft of lot 46 and e 18 84-100 ft of lot 47, blk 2099-1092 ...... 6 35

47051 Mary J Andrews—In Alden Tract, map filed of record in the office of the Recorder of Alameda Co, lot 10, blk 2099-1092, and imps...... 10 16

47053 John J O'Neill and Robert A Leek—In Alden Tract, map filed of record in the office of the Recorder of Alameda Co, lots 12, 13, blk 2099-1092 ...... 9 50

BLOCK 1097.

47204 Mary A Brady—In Linden Homestead, map filed of record in the office of the Recorder of Alameda Co, lot 19, blk 1097...... 3 02

BLOCK 1108.

47264 Realty Syndicate—In Broadway Terrace, map filed of record in the office of the Recorder of Alameda Co, pce of ld lying s l of plot 13 and Whitman st, blk 1108...... 6 80

BLOCK 1109.

47269 Amelia Leech—In Highland Terrace map No 2, map filed of record in the office of the Recorder of Alameda Co, lot 6, blk E-1109...... 12 47

BLOCK 1110.

47286 William C Hall—In Highland Terrace map No 2, map filed of record in the office of the Recorder of Alameda Co, lot 48, blk D-1110...... 16 25

47288 Carrie I Hooper—In Highland Terrace map No 2, map filed of record in the office of the Recorder of Alameda Co, lots 43, 44, 45, blk D-1110 ...... 11 63

BLOCK 1111.

47310 Ella J Shove—In Thermal Hill Tract, map filed of record in the office of the Recorder of Alameda Co, lot 6 and s 10 ft of lot 7, blk J-1111 ...... 2 30

BLOCK 1113.

47333 W F Kroll—In Howe Tract, map filed of record in the office of the Recorder of Alameda Co, pce of ld beg at a point on the w l of Montgomery st, 65 ft n fm John st, th n 35 ft by 125 ft w, por blk 1-1113 ...... 3 44

BLOCK 1114.

47350 Harry W Pulcifer—In Howe Tract, map filed of record in the office of the Recorder of Alameda Co, lots 5, 8, blk 8-1114, and imps 29 30

BLOCK 1116.

47378 William F Schroeder—In Thermal Hill Tract, map filed of record in the office of the Recorder of Alameda Co, lot 15, blk L-1116...... 5 90

47391 J T Cross—Mortgagee's interest, in Howe Tract, map filed of record in the office of the Recorder of Alameda Co, lot 1, blk 6-1116...... 8 90

BLOCK 1117.

47410 J A Carlton—In Thermal Hill Tract, map filed of record in the office of the Recorder of Alameda Co, lot 14 and n 3 ft of 15, blk K-1117, imps and poll tax year 1905...... 15 75

47410 J A Carlton—Pers prop 2 42

47429 Carrie L Partridge—In Howe Tract, map filed of record in the office of the Recorder of Alameda Co, lot 6, blk 7-1117 and imps...... 16 70

BLOCK 1118.

[illegible] V R Fays—Mortgagee's interest, in Glen Echo Tract, map No 2, map filed of record in the office of the Recorder of Alameda Co, lot 15, blk 1118, and imps 27 50

BLOCK 1123.

[illegible] Daniel Corrigan—In Howe Tract, map filed of record in the office of the Recorder of Alameda Co, lot 5, blk 1-1123, imps and poll tax year 1905 ...... 4 50

BLOCK 1126.

[illegible] James H Mokler—In Broadway Tract, map filed of record in the office of the Recorder of Alameda Co, lots 5, 6, 47, blk 1126, imps and poll tax year 1905 ...... 4 50

[illegible] Union Savings Bank—Mortgagee's interest, in Broadway Tract, map filed of record in the office of the Recorder of Alameda Co, lots 5, 6, 47, blk 1122, and imps 8 54

BLOCK 1138.

47512 H J Lee—In Sexton Tract, map filed of record in the office of the Recorder of Alameda Co, pce of ld beg at a point on the s l of 49th st, 88-34 ft w fm Diamond st (produced), th w 50 ft, s 146 25-100 ft, e about 32 00-100 ft by 140 17-100 ft, por blk 1138 ...... 5 00

47513 Nels Nelson—In Sexton Tract, map filed of record in the office of the Recorder of Alameda Co, pce of ld beg at a point on the n l of Linden Lane, 84 ft w fm Diamond st (produced), th n 140 ft, w 26 ft, s 145 6-12 ft, e about 26 ft to beg, por blk 1138 ...... 1 76

47521 State Savings Bank—Mortgagee's interest, in Sexton Tract, map filed of record in the office of the Recorder of Alameda Co, lots 7 to 9, blk 1138, and lot 10, blk 1138, and imps 25 70

BLOCK 1139

47532 E Sharkley—In Plot 13, pce of ld beg at a point on the n l of Linden st, 81 5½ ft e fm center line of Liberty st, th e 45 ft by 125 ft n, por lot 4, blk 1139 ...... 5 96

BLOCK 1144.

47551 B Solari—In map of Temescal Park, map filed of record in the office of the Recorder of Alameda Co, w 50 ft of lot 102, blk 1144, imps and poll tax year 1905 ...... 4 50

47555 James G Cumming—In map of Temescal Park, map filed of record in the office of the Recorder of Alameda Co, lot 106, blk 1144, and imps 3 20

47556 F C Mathews—Mortgagee's interest, in map of Temescal Park, map filed of record in the office of the Recorder of Alameda Co, lot 106, blk 1144, and imps...... 10 40

BLOCK 1145

47560 J H Herriman—In Central Oakland Tract, map filed of record in the office of the Recorder of Alameda Co, lot 52, blk F-1145, and imps.. 3 65

47568 J H Watkinson—In Central Oakland Tract, map filed of record in the office of the Recorder of Alameda Co, lot 49, blk F-1145...... 4 10

47568 J H Watkinson—In Central Oakland Tract, map filed of record in the office of the Recorder of Alameda Co, lot 50, blk F-1145...... 4 10

47570 Charles M Brink—In Central Oakland Tract, map filed of record in the office of the Recorder of Alameda Co, lots 62, 63, 64, blk F-1145, and imps 1 40

BLOCK 1147

47596 J H T Watkinson—In Central Oakland Tract, map filed of record in the office of the Recorder of Alameda Co, lot 17, blk B-1147.. 3 65

47599 Security Bank and Trust Company—Mortgagee's interest, in Central Oakland Tract, map filed of record in the office of the Recorder of Alameda Co, lot 20, blk B-1147, and imps...... 22 10

BLOCK 1148

47611 J H T Watkinson—In Central Oakland Tract, map filed of record in the office of the Recorder of Alameda Co, lot 29 blk D-1148 ...... 5 90

47616 James Miller—Mortgagee's interest, in Central Oakland Tract, map filed of record in the office of the Recorder of Alameda Co, lot 36, blk D-1148, and imps...... 22 55

BLOCK 1149

47625 S Gertrude Smyth—In map of Temescal Park, map filed of record in the office of the Recorder of Alameda Co, lots 62, 63 and w 25 ft of lots 67, 68, blk 1149 and lot 64, blk 1149, and imps... 22 55

BLOCK 1150

47642 L N Hager—In map of Temescal Park, map filed of record in the office of the Recorder of Alameda Co, lots 1, 2, 3, blk 1150. 1895

47665 Alex Johnson—Mortgagee's interest, in map of Temescal Park, map filed of record in the office of the Recorder of Alameda Co, pce of ld beg at a pt on the s l of 48th st 95 ft e from Telegraph av, th e 38 ft, s 100 ft, w 35 ft, n 25 ft, w 3 ft, n 75 ft to beg, por lots 5, 6, blk 1150. ...... 5 54

BLOCK 1154

47712 Hugh Dolan—Mortgagee's interest, in Alden Tract, map filed of record in the office of the Recorder of Alameda Co, lot 10, blk 2122-1154...... 11 30

BLOCK 1157

47723 Luigi Pazzola—In Alden Tract, map filed of record in the office of the Recorder of Alameda Co, tract of land bounded n by 47th st, e by Telegraph ave, s by 46th st, w by Shattuck av, blk 1157, imps and poll tax 1905.... 4 50

BLOCK 1160

47797 W F Neary—In Alden Tract, map filed of record in the office of the Recorder of Alameda Co, lots 38 and 39, blk 2111-1160...... 8 06

BLOCK 1163

47829 Julia H Foulkes—In Alden Tract, map filed of record in the office of the Recorder of Alameda Co, lots 1 to 4, blk 2117-1163...... 7 25

BLOCK 1164

47875 E Antoni—In Alden Tract, map filed of record in the office of the Recorder of Alameda Co, lot 23, blk 2112-1164...... 7 70

BLOCK 1165

47904 Citizens' Building & Loan Association—Mortgagee's interest, in Alden Tract, map filed of record in the office of the Recorder of Alameda Co, lot 28, blk 2109-1165.... 1 34

BLOCK 1166

47907 Realty Syndicate—In Alden Tract, map filed of record in the office of the Recorder of Alameda Co, lot 2, blk 2108-1166 ...... 5 90

BLOCK 1167

47924 L N Hager—In Alden Tract, map filed of record in the office of the Recorder of Alameda Co, lot 4, blk 2113-1167...... 2 30

BLOCK 1169

47966 R H Fallmer—In Alden Tract, map filed of record in the office of the Recorder of Alameda Co, lot 5, blk 2116-1169, and imps...... 4 70

BLOCK 1172

48005 R Kuerzel—In Alden Tract, map filed of record in the office of the Recorder of Alameda Co, por lying e of e bdy l of Emeryville, lot 4, blk 2106-1172...... 5 00

BLOCK 1183

48040 Emma C Tellin—In map of Wm M Butter's Tract, map filed in the office of the Recorder of Alameda Co, lot 17, blk 1183, and imps...... 18 50

48040 Emma C Tellin—Pers prop 2 42

48046 William S Van Sant—In map of William M Butter's Tract, map filed of record in the office of the Recorder of Alameda Co, lot 22, blk 1183, and imps...... 5 54

48051 Charles E Bowden—In map of William M Butter's Tract, map filed of record in the office of the Recorder of Alameda Co, lot 63, blk 1183, imps and pers prop...... 2 42

48064 Francis Harris—In map of William M Butter's Tract, map filed of record in the office of the Recorder of Alameda Co, lot 64, blk 1183, and imps...... 17 60

48068 William M Butters, Jr—Mortgagee's interest, in map of Wm M Butter's Tract, map filed of record in the office of the Recorder of Alameda Co, lot 65 and w 15 ft of lot 66, blk 1183...... 4 28

48078 Jennie D Cretser—In map of Wm M Butter's Tract, map filed of record in the office of the Recorder of Alameda Co, w 21 3-12 ft of lot 57, blk 1183, and imps 5 90

48078 Jennie D Cretser—Pers prop 3 38

BLOCK 1184.

48092 Albert Currlin—In San Pablo Ave Villa Tract, map filed of record in the office of the Recorder of Alameda Co, w 15 ft of lot 31 and lot 32, blk 6-1184 ...... 5 90

BLOCK 1187.

48123 Arthur J Sturgeon—In map of Parsons Golden Gate Tract, map filed of record in the office of the Recorder of Alameda Co, lot 2, blk B-1187, imps and pers prop 2 42

48124 Henrica Ilobian—Mortgagee's interest, in map of Parsons' Golden Gate Tract, map filed of record in the office of the Recorder of Alameda Co, lot 2, blk B-1187 ...... 17 30

48149 George L Abell—In map of Parsons Golden Gate Tract, map filed of record in the office of the Recorder of Alameda Co, lot 28, blk B-1187 ...... 2 60

48153 C L Lombard—In map of Parsons Golden Gate Tract, map filed of record in the office of the Recorder of Alameda Co, lot 33, blk B-1187, and imps 20 30

48158 Thomas W Burke—In J E McElrath Tract, map filed of record in the office of the Recorder of Alameda Co, lots 3 and 4, blk C-1187 ...... 1 85

BLOCK 1191.

48229 A G Nason—Mortgagee's interest, in Alpine Tract, map filed of record in the office of the Recorder of Alameda Co, s 30 ft of lot 14, and lot 15, blk D-1191 ...... 14 90

BLOCK 1193.

48259 Benjamin F Brown—In Santa Fe Tract No 14, map filed of record in the office of the Recorder of Alameda Co, lots 21 and 22, blk B-1193 ...... 8 48

BLOCK 1194.

48263 H W Furrell—In Santa Fe Tract No 4, map filed of record in the office of the Recorder of Alameda Co, lot 1, blk N-1194, and imps 2 75

48267 Mary E Swanger—In Santa Fe Tract No 4, map filed of record in the office of the Recorder of Alameda Co, lot 7, blk N-1194, and imps.... 29 78

48267 Mary E Swanger—Pers prop 4 34

48269 Charles H Brogden—In Santa Fe Tract No 4, map filed of record in the office of the Recorder of Alameda Co, lot 9, blk N-1194, imps and pers prop 4 34

48288 H P Bancroft—In Santa Fe Tract No 4, map filed of record in the office of the Recorder of Alameda Co, lots 5 and 6, blk N-1194 ...... 8 18

BLOCK 1195.

48298 Louise Endicott—In Santa Fe Tract No 4, map filed of record in the office of the Recorder of Alameda Co, s 5 ft of lot 26, and n 35 ft of lot 27, blk O-1195 ...... 7 70

48315 Ella Masher—Mortgagee's interest, in Santa Fe Tract No 4, map filed of record in the office of the Recorder of Alameda Co, lot 12, blk O-1195 ...... 2 13

48319 Charles Lenman—In Santa Fe Tract No 4, map filed of record in the office of the Recorder of Alameda Co, lot 22, blk O-1195, imps and pers prop 3 38

48320 Breed and Bancroft—Mortgagee's interest, in Santa Fe Tract No 4, map filed of record in the office of the Recorder of Alameda Co, lot 22, blk O-1195...... 36 50

BLOCK 1196.

48340 Ida C Shaughnessy—In Santa Fe Tract No 7, map filed of record in the office of the Recorder of Alameda Co, lot 4, blk 1196 ...... 3 86

48343 Anna A Hyde—In Santa Fe Tract No 7, map filed of record in the office of the Recorder of Alameda Co, lot 8, blk 1196, and imps...... 5 45

48343 Anna A Hyde—Pers prop.... 3 38

48346 Ida C Shaughnessy—In Santa Fe Tract No 7, map filed of record in the office of the Recorder of Alameda Co, lot 11, blk 1196...... 3 86

BLOCK 1197.

48360 Herbert A Wells—In Alpine Tract, map filed of record in the office of the Recorder of Alameda Co, lot 6, blk H-1197 ...... 7 70

BLOCK 1198.

48373 P V Chamberlain—In Alpine Tract, map filed of record in the office of the Recorder of Alameda Co, w 33 84-100 ft of lot 21, and e 6 16-100 ft of lot 22, blk T-1198...... 3 86

48375 William A Noack—In Alpine Tract, map filed of record in the office of the Recorder of Alameda Co, lot 7, blk T-1198 ...... 7 70

48378 Peter and Helen Rogaleski—In Alpine Tract, map filed of record in the office of the Recorder of Alameda Co, lot 27 and 28, blk T-1198, and imps 8 90

48379 M C Rydeski—Mortgagee's interest, in Alpine Tract, map filed of record in the office of the Recorder of Alameda Co, lots 27 and 28, blk T-1198 ...... 3 86

BLOCK 1199

48403 Phoenix Savings Building & Loan Association—Mortgagee's interest, in Alpine Tract, map filed of record in the office of the Recorder of Alameda Co, lot 4, blk S-1199...... 17 30

48406 George Oliver—In Alpine Tract, map filed of record in the office of the Recorder of Alameda Co, lot 8, blk S-1199, imps and poll tax 1905 13 50

48406 George Oliver—Pers prop... 3 38

48425 H P Bancroft—In Alpine Tract, map filed of record in the office of the Recorder of Alameda Co, lot 18, blk S-1199...... 7 70

BLOCK 1200

48427 H P Bancroft—In Alpine Tract, map filed of record in the office of the Recorder of Alameda Co, lot 9, blk R-1200...... 3 86

48438 Addie Guernsey—In Alpine Tract, map filed of record in the office of the Recorder of Alameda Co, n 40 ft of lot 16, blk R-1200...... 7 70

48446 Ralph N Gott—In Alpine Tract, map filed of record in the office of the Recorder of Alameda Co, lot 23, blk R-1200, and imps...... 4 55

48446 Ralph N Gott, pers prop... 2 42

48449 Ella Breuner—In Alpine Tract, map filed of record in the office of the Recorder of Alameda Co, lot 24, blk R-1200, imps and pers prop 3 38

48451 F Shoo—Mortgagee's interest, in Alpine Tract, map filed of record in the office of the Recorder of Alameda Co, lot 24, blk R-1200...... 5 00

BLOCK 1201

48457 W J Schufelt—In Santa Fe Tract No 4, map filed of record in the office of the Recorder of Alameda Co, lot 12, blk M-1201...... 11 30

48466 Merced Security Savings Bank—Mortgagee's interest, in Santa Fe Tract No 4, map filed of record in the office of the Recorder of Alameda Co, lot 10, blk M-1201...... 2 20

48450 T Fryer—Mortgagee's interest, in Santa Fe Tract No 4, map filed of record in the office of the Recorder of Alameda Co, lot 27, blk M-1201...... 63 50

BLOCK 1203

48482 A W Naylor—In map of Santa Fe Tract No 2, map filed of record in the office of the Recorder of Alameda Co, lot 3, blk E-1203...... 9 05

48482 A W Naylor—In map of Santa Fe Tract No 2, map filed of record in the office of the Recorder of Alameda Co, lot 5, blk E-1203...... 9 05

BLOCK 1204

48483 J S White—In map of Santa Fe Tract No 12, map filed of record in the office of the Recorder of Alameda Co, lots 6 and 14 and lot 7 (except fract por assessed to Jackson), blk 1204...... 8 48

48498 B Y Harris—In map of Santa Fe Tract No 12, map filed of record in the office of the Recorder of Alameda Co, lot 19, blk 1204...... 7 70

BLOCK 1205

48509 Eruma I Winslow—In map of Santa Fe Tract No 12, map filed of record in the office of the Recorder of Alameda Co, lot 3, blk H-1205 ...... 4 07

BLOCK 1206

48541 Robert Hill—In map of Santa Fe Tract No 2, map filed of record in the office of the Recorder of Alameda Co, lot 24, blk G-1206...... 9 50

BLOCK 1207.

48555 J R Lee—In map of Santa Fe Tract No 2, map filed of record in the office of the Recorder of Alameda Co, lot 4, blk F-1207 ...... 3 66

48576 Isabelle Wood—In map of Santa Fe Tract No 2, map filed of record in the office of the Recorder of Alameda Co, lot 25, blk F-1207...... 4 28

BLOCK 1214

48598 John McMillan—In map of the Bowler & Fitzgerald Tract, map filed of record in the office of the Recorder of Alameda Co, lot 16, blk A-1214, and imps...... 8 60

BLOCK 1215

48604 George Palmer—In map of Santa Fe Tract No 3, map filed of record in the office of the Recorder of Alameda Co, lot 4, blk L-1215...... 3 86

48604 George Palmer—In map of Santa Fe Tract No 3, map filed of record in the office of the Recorder of Alameda Co, lot 12, blk L-1215...... 7 70

48620 L C Green—Mortgagee's interest, in map of Santa Fe Tract No 3, map filed of record in the office of the Recorder of Alameda Co, lot 22, blk L-1215...... 4 10

BLOCK 1216

48622 San Francisco Savings Union—Mortgagee's interest, in Alden Orchard Tract, map filed of record in the office of the Recorder of Alameda Co, lots 57 to 60 inc, blk J-1216...... 8 60

48625 Louis L Peters—In plot 96, map filed of record in the office of the Recorder of Alameda Co, pce of ld beg at a pt on the s line of 52d st 40 ft e from Dover st, th e 80 ft by 100 ft s, por plot 96, blk J-1216, and imps... 5 90

BLOCK 1217

48652 William Williams—In map of Santa Fe Tract No 2, map filed of record in the office of the Recorder of Alameda Co, lot 2, blk K-1217 5 12

48653 Breed & Bancroft—Mortgagee's interest, in map of Santa Fe Tract No 2, map filed of record in the office of the Recorder of Alameda Co, lot 2, blk K-1217...... 1 76

48654 Harriet F Pillsbury—In map of Santa Fe Tract No 2, map filed of record in the office of the Recorder of Alameda Co, lot 3, blk K-1217, and imps...... 9 50

48663 A B Little—In Map of Santa Fe Tract No 2, map filed of record in the office of the Recorder of Alameda Co, lot 11, blk K-1217...... 7 70

48667 Breed and Bancroft—Mortgagee's interest in Map of Santa Fe Tract No 2, map filed of record in the office of the Recorder of Alameda Co, lots 13 and 27, blk K-1217...... 7 70

48669 J H Trask—In Map of Santa Fe Tract No 2, map filed of record in the office of the Recorder of Alameda Co, lot 15 blk K-1217, and imps 29 30

48669 J H Trask—Pers prop.... 3 38

48669 J H Trask—In map of Santa Fe Tract No 2, map filed of record in the office of the Recorder of Alameda Co, lot 25, blk K-1217...... 365

48672 S A Green—In Map of Santa Fe Tract No 2, map filed of record in the office of the Recorder of Alameda Co, lot 19, blk K-1217, and imps 1 40

BLOCK 1218.

48687 William F Wollitz—In McElrath Tract, map filed of record in the office of the Recorder of Alameda Co, n ½ lot 10 and lot 11, blk 1218...... 7 22

BLOCK 1219.

48703 J J Souder—In Map of Santa Fe Tract No 16, map filed of record in the office of the Recorder of Alameda Co, lot 38, blk 1219...... 7 70

BLOCK 1221.

48727 M J Higbee—In Map of the Drexler Tract, map filed of record in the office of the Recorder of Alameda Co, lot 9, blk 1221...... 5 00

BLOCK 1222.

48776 F H Thomas—In Map of the Drexler Tract, map filed of record in the office of the Recorder of Alameda Co, lot 76, blk 1222...... 4 10

BLOCK 1225.

48834 Emily E Vail—In Vicente Peralta Reservation Tract—map filed of record in the office of the Recorder of Alameda Co, pce of ld beg at a pt on the e l of Telegraph ave, 206 60-100 ft n fm Claremont ave, th n 34 ft, e 72 53-100 ft, se 71 86-100 ft, sw 25 ft, nw 56 42-100 ft, w 69 ft to beg, por lot 3, blk A-1225, and imps...... 8 48

BLOCK 1229.

48886 G Bruno—In map of sub of por of blks H and I, Vernon Park, map filed of record in the office of the Recorder of Alameda Co, lot 7, blk H-1229 ...... 1 40

BLOCK 1230.

48903 Harriet W Blake—In Locksley Square, map filed of record in the office of the Recorder of Alameda Co, s 37½ ft of lot 4, blk 1230, and imps...... 6 17

48914 Martha D Dickinson—In Locksley Square, map filed of record in the office of the Recorder of Alameda Co, lots 12 and 13, blk 1230 3 20

BLOCK 1231.

48956 United States Bond Company—In Locksley Square map filed of record in the office of the Recorder of Alameda Co, lot 50, blk 1231...... 5 00

BLOCK 1233.

48981 Mattie A North—Mortgagee's interest in Vernon Park (Redivision of Block A and B), map filed of record in the office of the Recorder of Alameda Co, n ½ of lot 33, blk B-1233...... 4 10

BLOCK 1235.

[illegible] Susan L Drake—In Vernon Park, map filed of record in the office of the Recorder of Alameda Co, lot 4, n 38 5-12 ft of lot 3, blk F-1235, and imps...... 10 16

BLOCK 1236.

49028 Kate Frates and B. McFadden—In Vernon Park, map filed of record in the office of the Recorder of Alameda Co, lot 4, n 38 3-12 ft of lot 3, blk E-1236...... 18 50

BLOCK 1246.

49055 The McCarthy Company—In Broadway Terrace, map filed of record in the office of the Recorder of Alameda Co, lots 5-6-7-8, blk H-1248 23 00

49057 Linda M Adams—In Broadway Terrace, map filed of record in the office of the Recorder of Alameda Co, lot 13, blk H-1248...... 3 20

49057 Linda M Adams—In Broadway Terrace, map filed of record in the office of the Recorder of Alameda Co, lot 14, blk H-1248...... 3 20

49059 Emma Oeswold—In Broadway Terrace, map filed of record in the office of the Recorder of Alameda Co, lots 47 and 48, blk H-1248.. 5 00

49060 R H Cross and Jacob Betz—In Broadway Terrace, map filed of record in the office of the Recorder of Alameda Co, lot 45, blk H-1248...... 2 75

BLOCK 1249.

49066 Pioneer Realty Company—In Broadway Terrace, map filed of record in the office of the Recorder of Alameda Co, lots 5 to 8, blk J-1249 12 65

49067 W R Sloan—Mortgagee's interest in Broadway Terrace, map filed of record in the office of the Recorder of Alameda Co, lots 5 to 8, blk J-1249 ...... 5 45

49071 Frank Clark—In Broadway Terrace, map filed of record in the office of the Recorder of Alameda Co, lots 13 to 15, blk J-1249...... 7 25

49072 Emma H Durward—In Broadway Terrace, map filed of record in the office of the Recorder of Alameda Co, lot 12, blk J-1249...... 2 75

49073 Thos A Stansbery—In Broadway Terrace, map filed of record in the office of the Recorder of Alameda Co, lots 17-18, blk J-1249, and imps 1 85

49074 H C Watson—Mortgagee's interest, in Broadway Terrace, map filed of record in the office of the Recorder of Alameda Co, lots 17-18, blk J-1249 ...... 5 45

49080 Maud S Mitchell—In Broadway Terrace, map filed of record in the office of the Recorder of Alameda Co, lots 36-37-38, blk J-1249... 7 25

49081 F Windmueller—In Broadway Terrace, map filed of record in the office of the Recorder of Alameda Co, lot 39, blk J-1249...... 5 00

49087 L A Knowles—In Broadway Terrace, map filed of record in the office of the Recorder of Alameda Co, lot 47, blk J-1249 ...... 5 00

BLOCK 1257.

49139 Robt C Kirkwood—In Claremont Park, map filed of record in the office of the Recorder of Alameda Co, lot 17, blk 1257 ...... 1 55

49139 Robt C Kirkwood—In Claremont Park, map filed of record in the office of the Recorder of Alameda Co, lot 18, blk 1257 ...... 1 55

49139 Robt C Kirkwood—In Claremont Park, map filed of record in the office of the Recorder of Alameda Co, lot 19, blk 1257 ...... 1 55

49139 Robt C Kirkwood—In Claremont Park, map filed of record in the office of the Recorder of Alameda Co, lot 20, blk 1257 ...... 1 55

49139 Robt C Kirkwood—In Claremont Park, map filed of record in the office of the Recorder of Alameda Co, lot 21, blk 1257 ...... 1 55

49139 Robt C Kirkwood—In Claremont Park, map filed of record in the office of the Recorder of Alameda Co, lot 22, blk 1257 ...... 1 55

BLOCK 1267.

49177 Lizzie F Fowler—In White Tract, map filed of record in the office of the Recorder of Alameda Co, pce of ld beg at a pt on the e l of College ave, 69 11¼-12 ft s fm Florio st, th s 87 7¾-12 ft e, 310 92-100 ft n, 73 6¾-12 ft w, 279 7½-12 ft to beg, por lot 20, blk 1267, and imps.... 8 06

BLOCK 1268.

49182 Wm McGuire—In Map of the Batchelder Tract, map filed of record in the office of the Recorder of Alameda Co, lots 29-30-31, blk 1268, and imps 13 94

BLOCK 1271.

49207 F J Monte—In Vicente Peralta Reservation Tract, map filed of record in the office of the Recorder of Alameda Co (amended maps blks G and I), lots 84-84½-85, blk I-1271 ...... 5 96

49209 James P Mullen—In Vicente Peralta Reservation Tract, map filed of record in the office of the Recorder of Alameda Co, pce of ld beg at a pt on the e l of Herman st, 326 19-100 ft n fm the intersection of Herman & Ayala sts, th n 35 76-100 ft, th e 94 16-100 ft, th s 50 ft, th n 69 41-100 ft to pt of beg, por lot 86, blk J-1271 . 4 10

49213 Anna H Craig—In Vicente Peralta Reservation Tract, map filed of record in the office of the Recorder of Alameda Co, pce of ld beg at a pt on the w l of Ayala st, 292 53-100 ft n fm intersection of nw l of Ayala st, with the e l of Herman st, th nw 50 ft, w 75 ft, s 50 ft, e 75 ft to pt of beg, por lot 86, blk J-1271 ...... 4 10

BLOCK 1274.

49261 M H Kilbonon—Mortgagee's interest in Vicente Peralta Reservation Tract, map filed of record in the office of the Recorder of Alameda Co, w 75 10-12 ft lots 62-63, blk G-1274 ...... 15 80

49271 Mary D Gracey—In Vicente Peralta Reservation Tract, map filed of record in the office of the Recorder of Alameda Co, lot 74, blk G-1274 ...... 1 76

49271 Mary D Gracey—In Vicente Peralta Reservation Tract, map filed of record in the office of the Recorder of Alameda Co, lot 74½, blk G-1274 ...... 1 76

BLOCK 1278.

49329 C Johnson—In Brumagin Tract, w of Shattuck ave, map filed of record in the office of the Recorder of Alameda Co, e 34 ft of lot 5-6, blk C-1278, and imps...... 3 65

BLOCK 1281.

49361 August Ebert—In McKee Tract, map filed of record in the office of the Recorder of Alameda Co, lot 3, blk 8-1281, and imps 7 25

BLOCK 1282.

49380 Anna A Benton—In Santa Fe Tract No 20, map filed of record in the office of the Recorder of Alameda Co, lot 143, blk 1282 ...... 3 86

49381 Susan M Saunders—In Santa Fe Tract No 20, map filed of record in the office of the Recorder of Alameda Co, lot 144, blk 1282 ...... 4 91

49386 A and D Ceregbimo—In Santa Fe Tract No 20, map filed of record in the office of the Recorder of Alameda Co, lot 140, blk 1282 ...... 1 13

49394 Jacob Steffan—In Santa Fe Tract No 20, map filed of record in the office of the Recorder of Alameda Co, lots 127-128, blk 1282...... 17 60

49406 Mabel D Wolcots—In McKee Tract, map filed of record in the office of the Recorder of Alameda Co, e ½ lot 2, w 10 ft of lot 1, blk 7-1282...... 5 00

49418 Elinor Carlysle—In Santa Fe Tract No 20, map filed of record in the office of the Recorder of Alameda Co, lot 157, blk 1283 ...... 3 86

BLOCK 1285.

49438 J H Thompson—In Germain Tract, map filed of record in the office of the Recorder of Alameda Co, lot 5, blk 1285, and imps 9 50

49444 J B Brown—In Santa Fe Tract No 20, map filed of record in the office of the Recorder of Alameda Co, lots 64 to 67 inc, blk 1285.... 12 20

BLOCK 1287.

49451 H T Armstrong—In J E McElrath Tract, map filed of record in the office of the Recorder of Alameda Co, lot 5, blk E-1287, and imps...... 18 10

49451 H T Armstrong—In J E McElrath Tract, map filed of record in the office of the Recorder of Alameda Co, lot 6, blk E-1287 ...... 4 10

49451 H T Armstrong—In J E McElrath Tract, map filed of record in the office of the Recorder of Alameda Co, lot 7, blk E-1287 ...... 4 10

49451 H T Armstrong—In J E McElrath Tract, map filed of record in the office of the Recorder of Alameda Co, lot 12, blk E-1287...... 4 10

49451 H T Armstrong—In J E McElrath Tract, map filed of record in the office of the Recorder of Alameda Co, lot 13, blk E-1287...... 4 10

49451 H T Armstrong—In J E McElrath Tract, map filed of record in the office of the Recorder of Alameda Co, lot 14, blk E-1287, and imps.. 14 00

BLOCK 1292.

49473 C A Martin—Golden Gate Tract, map filed of record in the office of the Recorder of Alameda Co, lot 2, blk E-1292, and imps...... 1 40

BLOCK 1296.

49507 J B Anthony—Golden Gate Tract, map filed of record in the office of the Recorder of Alameda Co, lot 2, blk J-1296 ...... 3 65

BLOCK 1298.

49524 Mary Astrue—Mortgagee's interest, Golden Gate Tract, map filed of record in the office of the Recorder of Alameda Co, lot 1, blk C-1298.. 3 65

49527 R M Bacon—Golden Gate Tract, map filed of record in the office of the Recorder of Alameda Co, lot 3, blk C-1298 ...... 1 97

49528 R M Bacon—Golden Gate Tract, map filed of record in the office of the Recorder of Alameda Co, lot 4, blk C-1298, and imps 9 53

BLOCK 1300.

49537 H A Green—In Gaskill Tract, map filed of record in the office of the Recorder of Alameda Co, lots 3, 4, blk C-1300 ...... 13 10

49543 F C McHenry—Mortgagee's interest, in Gaskill Tract, map filed of record in the office of the Recorder of Alameda Co, w 32 ft of lot 17, blk C-1300 ...... 15 35

49544 J A Hogan—In Gaskill Tract, map filed of record in the office of the Recorder of Alameda Co, lot 11, blk C-1300, and imps 1 40

49582 George C Johnson—In J E McElrath Tract, map filed of record in the office of the Recorder of Alameda Co, lot 10, blk D-1300, and imps... 2 75

BLOCK 1302.

49625 J S Harris—Mortgagee's interest, Golden Gate Tract, map filed of record in the office of the Recorder of Alameda Co, lot 7, blk B-1302.. 1 40

BLOCK 1303.

49645 H A Greeley—Golden Gate Tract, map filed of record in the office of the Recorder of Alameda Co, lot 23, blk G-1303 ...... 2 18

BLOCK 1308.

49712 Ellen Haggerty—In Gaskill Tract, map filed of record in the office of the Recorder of Alameda Co, lot 7, blk D-1308, and imps 5 00

49713 T H Sellers—Mortgagee's interest, in Gaskill Tract, map filed of record in the office of the Recorder of Alameda Co, lot 7, blk D-1308 ...... 13 10

49723 B H Webster—Mortgagee's interest, in Gaskill Tract, map filed of record in the office of the Recorder of Alameda Co, w 42 ft lot 19, blk D-1308 ...... 8 90

49724 B H Webster—In Gaskill Tract, map filed of record in the office of the Recorder of Alameda Co, w 14 ft lot 17, lot 18, and e 8 ft lot 19, blk D-1308 ...... 4 07

49725 R P M Greeley—In Gaskill Tract, map filed of record in the office of the Recorder of Alameda Co, lot 20, blk D-1308 ...... 8 02

BLOCK 1310.

49773 Charles Hornberg et al—In San Pablo Ave Villa Tract, map filed of record in the office of the Recorder of Alameda Co, lots 8-9, blk 2-1310 7 70

49784 J M Delovieux—Mortgagee's interest, Beaudry & Peledeau Tract, map filed of record in the office of the Recorder of Alameda Co, n 37 1-2 ft of lot 10, blk 26-1310.. 7 64

BLOCK 1311.

49809 Jean M Delarieux—In Beaudry and Peladeau Tract, map filed of record in the office of the Recorder of Alameda Co, lot 8, blk 27-1311, and imps 6 17

49809 Jean M Delarieux—In Beaudry & Peladeau Tract, map filed of record in the office of the Recorder of Alameda Co, lot 9, blk 27-1311, and imps 5 33

49809 Jean M Delarieux—In Beaudry & Pealdeau Tract, map filed of record in the office of the Recorder of Alameda Co, lot 10, blk 27-1311, and imps 9 53

49809 Jean M Delarieux—Beaudry & Peladeau Tract, map filed of record in the office of the Recorder of Alameda Co, lot 11, blk 27-1311 ...... 2 81

BLOCK 1332.

49822 Herbert Tulletts—Beaudry & Peladeau Tract, map filed of record in the office of the Recorder of Alameda Co, lot 11, blk 22-1332, and imps 5 45

49828 G K Ingraham—In Beaudry and Peladeau Tract, map filed of record in the office of the Recorder of Alameda Co, lot 16, blk 22-1332, imps and poll tax 1905 ...... 4 50

49833 Margaret Knowles—Beaudry & Peladeau Tract, map filed of record in the office of the Recorder of Alameda Co, lot 20, blk 22-1332, and imps 3 23

BLOCK 1333.

49835 L H Lane—Mortgagee's interest, Beaudry & Peladeau Tract, map filed of record in the office of the Recorder of Alameda Co, lot 1-4, blk 23-1333 ...... 9 50

49848 John and Rosa Kane—Beaudry and Peladeau Tract, map filed of record in the office of the Recorder of Aameda Co, lot 11, blk 23-1333, and imps...... 8 69

49853 John Krane—Beaudry & Peladeau Tract, map filed of record in the office of the Recorder of Alameda Co, lot 15, blk 23-1333, and imps 9 11

BLOCK 1334.

49866 Alvin Johnson—Beaudry & Peladeau Tract, map filed of record in the office of the Recorder of Alameda Co, pce of ld beg at a pt on the w l of San Pablo ave, 206-30 ft n fm Stanford av, th n 40 16-100 ft by 100 ft w, blk 24-1334, and imps 9 50

BLOCK 1335.

49898 Olive I Roberts—In property of Wm O'Neill (map 2), map filed of record in the office of the Recorder of Alameda Co (11 ft by 44 ft), triangular pce of lot 17, blk 1335...... 95

BLOCK 1336.

49926 Geo P McNeil—In Butler Tract (amended map), map filed of record in the office of the Recorder of Alameda Co, lot 13, blk 6-1336, and imps 5 90

49926 Geo P McNeil—Pers prop.... 6 26

BLOCK 1337.

49932 John H McMenomy—In Butler Tract (amended map), map filed of record in the office of the Recorder of Alameda Co, lot 2, blk 1-1337 [illegible]

BLOCK 1340.

49997 Bishop Lumber Co—In Dunigan Tract (sub lot 8), map filed of record in the office of the Recorder of Alameda Co, lots 13, 14, 15, blk 8-1340. 4 70

50003 J A Bishop—Mortgagee's interest, in Dunigan Tract (sub lot 8), map filed of record in the office of the Recorder of Alameda Co, lot 18, blk 8-1340 ...... 13 30

50006 R Motts—In Dunigan Tract (sub lot 8), map filed of record in the office of the Recorder of Alameda Co, lot 16, blk 8-1340 ...... 3 30

BLOCK 1341

50007 Frederick Teague—In Butter Tract (amended map), map filed of record in the office of the Recorder of Alameda Co, s 125 ft of lot 4, w 25 ft of lot 5, blk 3-1341, and imps, poll tax for year 1905...... 4 50

BLOCK 1342

50029 Tillie R Spear—Mortgagee's interest, in Butter Tract (amended map), map filed of record in the office of the Recorder of Alameda Co, lots 3, 4, 5, blk 9-1342.. 9 50

50030 John A Bishop—In Woodward's sub of lot 10, Dunigan Tract, map filed of record in the office of the Recorder of Alameda Co, lots 5-12, blk 10-1342, and imps 11 [illegible]

50030 John A Bishop—Pers prop. 96 00

BLOCK 1343

50032 Home Building Company—In Paradise Park, map filed of record in the office of the Recorder of Alameda Co, n 100 ft of lot 1, w 10 ft of n 100 ft of lot 2, blk Q-1343, and imps...... 18 [illegible]

BLOCK 1346

50072 H D Irwin—Mortgagee's interest, in Paradise Park, map filed of record in the office of the Recorder of Alameda Co, e 37½ ft of lot 6, blk P-1346 ...... 7 70

50081 Lottie Brown—Mortgagee's interest, in Paradise Park, map filed of record in the office of the Recorder of Alameda Co, s 45 ft of lot 7-8, blk P-1346...... 2 [illegible]

BLOCK 1347

50092 Sallie E Seward—In Paradise Park, map filed of record in the office of the Recorder of Alameda Co, lot 5, blk O-1347 ...... 5 00

50096 Mary A Meagher—In Paradise Park, map filed of record in the office of the Recorder of Alameda Co, lot 12, blk O-1347...... 5 00

BLOCK 1349

50124 B S Harris—In Paradise Park, map filed of record in the office of the Recorder of Alameda Co, lots 15-16, blk X-1349, and imps, poll tax for year 1905...... 4 50

50130 D H Kitchen—In Paradise Park, map filed of record in the office of the Recorder of Alameda Co, w 33 4-12 ft of lot 9, blk X-1349...... 1 94

BLOCK 1350

50136 Annie Martin—In Paradise Park, map filed of record in the office of the Recorder of Alameda Co, lots 4-5, blk R-1350...... 3 20

50149 William Martin—In Paradise Park, map filed of record in the office of the Recorder of Alameda Co, w 12 6-12 ft of lot 6, blk R-1350...... 1 40

BLOCK 1353

50187 Maggie Price—In McGee Tract, map filed of record in the office of the Recorder of Alameda Co, lot 11, blk 2-1353...... 9 50

BLOCK 1354

50204 Sarah A McKee—In Santa Fe Tract No 5, map filed of record in the office of the Recorder of Alameda Co, lot 1, blk 8-1354...... 3 02

BLOCK 1355

50215 William J Kidd—In McKee Tract, map filed of record in the office of the Recorder of Alameda Co, lot 8, blk 6-1355 and imps...... 4 40

50216 Safety Mutual Bldg & Loan Association—Mortgagee's interest in McKee Tract, map filed of record in the office of the Recorder of Alameda Co, lot 8, blk 6-1355...... 6 59

BLOCK 1356

50236 Elizabeth M Thirs—In Santa Fe Tract No 5, map filed of record in the office of the Recorder of Alameda Co, lot 5, blk 12-1356...... 5 [illegible]

BLOCK 1359

50314 John A Jordan—In Santa Fe Tract No 5, map filed of record in the office of the Recorder of Alameda Co, s 15 ft of lot 2, n 30 ft of lot 3, blk 6-1359...... 9 [illegible]

50315 Joseph Bouquet—In Santa Fe Tract No 5, map filed of record in the office of the Recorder of Alameda Co, lot 19, blk 6-1359, and imps.... 20 30

BLOCK 1360

50329 R D Poirier—In map of the Porier Tract, map filed of record in the office of the Recorder of Alameda Co, lot 4, blk 1360...... 7 70

50329 R D Poirier—In map of the Poirier Tract, map filed of record in the office of the Recorder of Alameda Co, lot 5, blk 1360...... 3 86

BLOCK 1361

50333 R D Poirier—In map of the Poirier Tract, map filed of record in the office of the Recorder of Alameda Co, lot 32, blk 1361...... 3 86

BLOCK 1362

50341 R D Poirier—In map of the Poirier Tract, map filed of record in the office of the Recorder of Alameda Co, lot 11, blk 1362...... 7 70

50341 R D Poirier—In map of the Poirier Tract, map filed of record in the office of the Recorder of Alameda Co, lot 36, blk 1362...... 7 70

BLOCK 1363

50346 Charles Terp—In map of the Poirier Tract, map filed of record in the office of the Recorder of Alameda Co, lot 9, blk 1363...... 7 70

50350 D S Fish—In map of the Porier Tract, map filed of record in the office of the Recorder of Alameda Co, lots 32-33, blk 1363...... 14 90

50353 R D Poirier—In map of the Poirier Tract, map filed of record in the office of the Recorder of Alameda Co, lot 19, blk 1363...... 6 80

50353 R D Poirier—In map of the Poirier Tract, map filed of record in the office of the Recorder of Alameda Co, lot 20, blk 1363...... 6 80

50353 R D Poirier—In map of the Poirier Tract, map filed of record in the office of the Recorder of Alameda Co, lot 27, blk 1363...... 3 44

BLOCK 1368.

50362 Teresa Carn—In Brumagim Tract, w of Shattuck ave, map filed of record in the office of the Recorder of Alameda Co, lots 1 to 7, blk G-1368...... [illegible]

BLOCK 1369

[illegible] W E Bates—In Brumagim Tract, w of Shattuck ave, map filed of record in the office of the Recorder of Alameda Co, n 36 ft of lot 5, blk F-1369 .... 5 45

[illegible] T E Stebbens—In Brumagim Tract, w of Shattuck ave, map filed of record in the office of the Recorder of Alameda Co, s 9 ft of lot 5 and n 25 ft of lot 4, blk F-1369, imps and pers prop.... 3 35

50392 W E Bates—Mortgagee's interest, in Brumagim Tract, w of Shattuck ave, map filed of record in the office of the Recorder of Alameda Co, s 9 ft of lot 5, n 36 ft of lot 4, blk F-1369.......... 24 30

BLOCK 1370.

50405 C. H. Bradley—Mortgagee's interest in Brumagim Tract, west of Shattuck ave, map filed of record in the office of the Recorder of Alameda Co, lot 17, blk B-1370..... 5 90

BLOCK 1371.

50407 John T Dilke—In Brumagim Tract, west of Shattuck ave (Re-sub of Block A), map filed of record in the office of the Recorder of Alameda Co, lot 37, blk A-1371, and imps....... 5 00

50428 R L Marsells—Brumagim Tract, west of Shattuck ave (Re-sub of Block A), map filed of record in the office of the Recorder of Alameda Co, n 10 ft of lot 40 and s 10 ft of lot 39, blk A-1371, and imps............ 3 23

BLOCK 1372.

50443 C H Kegley—In Brumagim Tract, west of Shattuck ave (Re-sub of Block A), map filed of record in the office of the Recorder of Alameda Co, lot 15, blk A-1372, and imps............ 9 11

BLOCK 1373.

50461 M J Sweeney—In Brumagim Tract, east of Shattuck ave, map filed of record in the office of the Recorder of Alameda Co, lot 11, blk 1373 596

BLOCK 1376.

50495 R D Poirier—In Map of the Poirier Tract, map filed of record in the office of the Recorder of Alameda Co, lot 5, blk 1376.... 770

50495 R D Poirier—In Map of the Poirier Tract, map filed of record in the office of the Recorder of Alameda Co, lot 11, blk 1376.... 7 70

50495 R D Poirier—In Map of the Poirier Tract, map filed of record in the office of the Recorder of Alameda Co, lot 37, blk 1376 .... 7 70

50495 R D Poirier—In Map of the Poirier Tract, map filed of record in the office of the Recorder of Alameda Co, lot 17, blk 1376..... 2 18

50495 R D Poirier—In map of the Poirier Tract, map filed of record in the office of the Recorder of Alameda Co, lot 18, blk 1376.......... 1 97

50495 R D Poirier—In map of the Poirier Tract, map filed of record in the office of the Recorder of Alameda Co, lot 19, blk 1376.... 1 97

50495 R D Poirier—In map of the Poirier Tract, map filed of record in the office of the Recorder of Alameda Co, lot 20, blk 1376.... 1 97

50495 R D Poirier—In map of the Poirier Tract, map filed of record in the office of the Recorder of Alameda Co, lot 21, blk 1376.... 1 97

50495 R D Poirier—In map of the Poirier Tract, map filed of record in the office of the Recorder of Alameda Co, lot 22, blk 1376.... 2 18

BLOCK 1377.

50504 J Payne—In map of Santa Fe Tract No 10, map filed of record in the office of the Recorder of Alameda Co, lot 16, blk 1377, imps and pers prop.... 2 42

BLOCK 1378.

50516 Arrianna Witham—In Littlefield Tract, map filed of record in the office of the Recorder of Alameda Co, lot 31, blk 1378 .... 7 70

50523 Mathias Swanson—In Littlefield Tract, map filed of record in the office of the Recorder of Alameda Co. lot 4, blk 1378, and imps... 365

BLOCK 1379.

50536 Bridget Hogan—In Roberts & Woolfskill Tract (map 3, Re-sub), map filed of record in the office of the Recorder of Alameda Co, lots 7-8-9, blk F-1379...... 6 30

BLOCK 1380.

50546 William James — Mortgagee's interest in Roberts & Woolfskill Tract (map 3, Re-sub), map filed of record in the office of the Recorder of Alameda Co, lots 18-19-20, blk E-1380....... 13 26

BLOCK 1381.

50562 Kate Lawlor—In Roberts & Woolfskill Tract (map 3, Re-sub), map filed of record in the office of the Recorder of Alameda Co, lots 16-17-18-19, blk D-1381......... 12 30

BLOCK 1382.

50597 Phoenix Savings Bldg & Loan Assn—Mortgagee's interest, in Roberts & Woolfskill Tract, map filed of record in the office of the Recorder of Alameda Co, pce of ld beg at a pt on the s l of Lilly st, 103 42-100 ft w fm Telegraph ave, th w 51 98-100 ft, s 100 ft, e 25 ft, ne about 102 36-100 ft to beg, por of lots 5 to 8-9, blk C-1382....13 10

BLOCK 1385.

50607 Thos L Madden—In Roberts & Woolfskill Tract, (map 3, Re-sub), map filed of record in the office of the Recorder of Alameda Co, lots 33-34, blk R-1385..... 5 90

50610 W C Wurz — Mortgagee's interest in Roberts & Woolfskill Tract, (map 3, Re-sub), map filed of record in the office of the Recorder of Alameda Co, lots 29-30, blk R-1385..... 2 30

50611 Clara E Hutchings—In Roberts and Wolfskill Tract, map 3, resub, map filed of record in the office of the Recorder of Alameda Co, lots 39-40-41, blk R-1385...... 4 28

BLOCK 1386.

50635 Margaret Meikle—In Roberts & Woolfskill Tract, (map 3, Re-sub), map filed of record in the office of the Recorder of Alameda Co, lot 22-23, blk P-1386........4 70

50629 Caroline H Breed—Mortgagee's interest in Roberts & Woolfskill Tract, (map 3, Re-sub), map filed of record in the office of the Recorder of Alameda Co, lots 24-25, blk P-1386...... 12 20

BLOCK 1387.

50637 Alice Farley—In Roberts & Woolfskill Tract, (map 3, Re-sub), map filed of record in the office of the Recorder of Alameda Co, lots 5-6, blk O-1387........ 12 65

50639 F M Driesbach — Mortgagee's interest in Roberts & Woolfskill Tract (map 3, Re-sub), map filed of record in the office of the Recorder of Alameda Co, lots 7-8, blk O-1387........ 11 75

50644 Anna M Casserly—In Roberts & Woolfskill Tract, (map 3, Re-sub), map filed of record in the office of the Recorder of Alameda Co, lots 17-18, blk O-1387..... 2 64

50645 P and N Casserly—In Roberts & Woolfskill Tract, (map 3, original sub), map filed of record in the office of the Recorder of Alameda Co, lot 10, blk O-1387, imps and pers prop.......... 2 42

BLOCK 1388.

50653 Jennie A Young—In Roberts & Woolfskill Tract (map 3 re sub), map filed of record in the office of the Recorder of Alameda Co, n 15 ft of lot 4, s 25 ft of lot 9, and lot 8, blk L-1388 .... 5 00

BLOCK 1389.

50669 Anna Martin—In Roberts & Woolfskill Tract (map 3 orig sub), map filed of record in the office of the Recorder of Alameda Co, lot 1, 2, blk K-1389 .... 5 75

50670 H H Zuhring—Mortgagee's interest, in Roberts & Woolfskill Tract (map 3 orig sub), map filed of record in the office of the Recorder of Alameda Co, lots 1, 2, blk K-1389 .... 8 90

BLOCK 1391.

50693 Joseph M Pedrini—In Roberts & Woolfskill Tract (map 3 orig sub), map filed of record in the office of the Recorder of Alameda Co, lot 13, blk G-1391 .... 2 44

50696 Capriano Pedrini—In Roberts & Woolfskill Tract (map 3 orig sub), map filed of record in the office of the Recorder of Alameda Co, lot 12, blk G-1391 .... 3 02

50699 Walter P Woolsey—In Roberts & Woolfskill Tract (map 3 orig sub), map filed of record in the office of the Recorder of Alameda Co, lot 16, blk G-1391 .... 5 00

50699 Joseph M Pedrini—In Roberts & Woolfskill Tract (map 3 orig sub), map filed of record in the office of the Recorder of Alameda Co, lot 11, blk G-1391 .... 1 97

BLOCK 1392.

50716 Ethel Gray Kingston—In Roberts & Woolfskill Tract (map 3, re sub), map filed of record in the office of the Recorder of Alameda Co, lots 15, 16, blk J-1392......... 5 90

BLOCK 1394.

50752 Harry H G Trump Co—In Roberts & Woofskill Tract (map 3), lot 15 and n 10 ft of lot 14, blk M-1394........ 5 90

BLOCK 1399.

50773 John Calden—In Roberts & Wolfskill Tract (map 3, orig sub), map filed of record in the office of the Recorder of Alameda Co, lot 9, blk X-1399 .... 5 45

BLOCK 1400.

50784 William Sawtell—In Roberts & Wolfskill Tract (map 3, orig sub), map filed of record in the office of the Recorder of Alameda Co, w 40 ft of e 50 ft of lot 10, 11, blk V-1400, and imps 3 20

BLOCK 1402.

50822 J S McClymont—In Santa Fe Tract No 6, map filed of record in the office of the Recorder of Alameda Co, lot 24, blk 1402 .... 2 81

50820 Louise E Dabney—Mortgagee's interest, Santa Fe Tract No 6, map filed of record in the office of the Recorder of Alameda Co, lot 23, blk 1402 .... 5 45

50832 Alice R Palmer—In Santa Fe Tract No 6, map filed of record in the office of the Recorder of Alameda Co, lot 27, blk 1402 .... 5 45

50844 H C Morris—In Claremont Ave Tract, revised map filed of record in the office of the Recorder of Alameda Co, e 30 ft of lot 16, blk D-1403.. 1 97

BLOCK 1403.

50848 T P Brown—Mortgagee's interest, in Claremont Ave Tract, revised, map filed of record in the office of the Recorder of Alameda Co, lot 15, and w 20 ft of lot 16, blk D-1403 .... 8 15

BLOCK 1406.

50874 D C De Golia—In Claremont Ave Tract, revised, map filed of record in the office of the Recorder of Alameda Co, lot 12, blk A-1406.......... 5 90

50876 Phillip H Ralph—In Claremont Ave Tract, revised. Lot 22, blk A-1406......... 5 90

BLOCK 1409.

50917 Lois Nelson—In Santa Fe Tract No 6, map filed of record in the office of the Recorder of Alameda Co, lots 43, 44, blk 1409......... 7 22

BLOCK 1412.

50953 Etta L Ogden—In Fairview Park, map filed of record in the office of the Recorder of Alameda Co, lot 3, blk 3-1412 4 70

BLOCK 1413.

50970 E P Sessions—In Fairview Park, map filed of record in the office of the Recorder of Alameda Co, lot 16, s 10 ft of lot 15, and n 20 ft of lot 17, blk 4-1413 .... 7 22

50977 Lydia V Howe—In Fairview Park, map filed of record in the office of the Recorder of Alameda Co, lot 31, blk 4-1413 .... 9 50

BLOCK 1414.

50980 Marie Madsen—In Fairview Park—Map filed of record in the office of the Recorder of Alameda Co, e 15 ft of lots 17, 18, blk 5-1414............ 2 30

BLOCK 1415.

50956 A B Wiggin—Mortgagee's interest, in University Park, map filed of record in the office of the Recorder of Alameda Co, lot 14, blk B-1415 3 02

BLOCK 1415.

50990 A S Kreiss—Mortgagee's interest, in University Park, map filed of record in the office of the Recorder of Alameda Co, lot 31, blk B-1415 .... 10 40

51000 E A Holmes et al—Mortgagee's interest, in University Park, map filed of record in the office of the Recorder of Alameda Co, lot 17, blk B-1415 .... 9 50

51002 Jennie Averts—In University Park—Map filed of record in the office of the Recorder of Alameda Co, lots 22 and 23, blk B-1415, and imps 4 10

51010 Jacob Scheran—In University Park, map filed of record in the office of the Recorder of Alameda Co, lot 10, blk B-1415, and imps.... 5 00

51015 A H McDonald—Mortgagee's interest, in University Park, map filed of record in the office of the Recorder of Alameda Co, lot 30, blk B-1415. 6 80

51023 A D Wilson—In University Park—Map filed of record in the office of the Recorder of Alameda Co, lot 27, blk B-1415 .... 6 80

BLOCK 1416.

51033 Nellie M Sanger—In University Park, map filed of record in the office of the Recorder of Alameda Co, e 25 ft of lot 8, w 25 ft of lot 9, blk A-1416 .... 2 42

51038 C Grange—In University Park, map filed of record in the office of the Recorder of Alameda Co, lot 14, blk A-1416, and imps.............. 19 85

BLOCK 1424.

51090 James C Cole—In Map of the Handy Tract, map filed of record in the office of the Recorder of Alameda Co, lot 12, blk 1424, and imps 4 10

BLOCK 1426.

51148 Walter R Props—In Map of Idora Park Tract, map filed of record in the office of the Recorder of Alameda Co, lots 19-20, blk 1426.......... 12 20

51151 Joseph Neal—In Map of Idora Park Tract, map filed of record in the office of the Recorder of Alameda Co, lots 32-34, blk 1426, and imps 43 70

51155 G H Westerman—In Map of Idora Park Tract, map filed of record in the office of the Recorder of Alameda Co, lot 36, blk 1426 .... 6 35

BLOCK 1427.

51194 F C Barry—In Vicente Peralta Reserve, pce of ld beg at a pt on the n l of Alcatraz ave, 466 3-12 ft e fm Shattuck ave, th e 40 ft by 120 ft n, por blk 1427........ 7 76

51196 David L Barry—In Vicente Peralta Reserve, pce of ld beg at a pt on the n l of Alcatraz ave, 446 3-12 ft e fm Shattuck ave, th e 40 ft by 120 ft n, por blk 1427 ..... 7 70

BLOCK 1428.

51209 H F Clarrage—Mortgagee's interest in Map of Berkeley Park, map filed of record in the office of the Recorder of Alameda Co, lot 5 and s 30 ft of lot 4, blk 1428 .... 9 50

51215 H D Irwin—In Map of Berkeley Park, map filed of record in the office of the Recorder of Alameda Co, n 10 70-100 ft of lot 4 and s 15 ft of lot 3, blk 1428.......... 6 80

BLOCK 1430.

51230 J C Cole—Mortgagee's interest, Map of blks 3 and 4, Berkeley Park, map filed of record in the office of the Recorder of Alameda Co, lot 2, blk 3-1430 .... 7 70

51243 Mellisa S Tulley—Map of blks 3 and 4, Berkeley Park, map filed of record in the office of the Recorder of Alameda Co, lot 5, blk 3-1430 and imps 4 10

BLOCK 1432.

51258 Paulina Hinch—In Vicente Peralta Reserve, pce of ld beg at a pt on the n l of Alcatraz ave, 200 ft e fm intersection with e l of Lorin Villa Tract, th e 40 ft by 120 ft n, por of blk 1432.......... 7 70

51274 Martha E Cohen—In Vicente Peralta Reserve, pce of ld beg at a pt on the n l of Alcatraz ave, 160 ft w fm Shattuck ave, th w 10 25-100 ft, n 240 ft, e 65 ft, s 120 ft, w 40 ft, s 120 ft to beg, por of blk 1432 .... 5 90

51275 William Devereaux—In Vicente Peralta Reserve, pce of land beg at a pt on the n l of Alcatraz ave, 420 ft w fm Shattuck ave, th w 40 ft by 120 ft n, por blk 1432 .... 3 86

BLOCK 1433.

51301 Gustoo N Hedlund—In Map of the Poirier Tract, map filed of record in the office of the Recorder of Alameda Co, lot 31, blk 5-1433.......... 7 70

BLOCK 1434.

51308 W J Mortimer—In Santa Fe Tract No 5, map filed of record in the office of the Recorder of Alameda Co, lot 7, blk 4-1434 .... 7 70

BLOCK 1435.

51320 Alexander Murdock—Mortgagee's interest, in Paradise Park, map filed of record in the office of the Recorder of Alameda Co, lot 19, blk K-1435 .... 5 90

BLOCK 1436.

51329 W J Brobeck—In Paradise Park, map filed of record in the office of the Recorder of Alameda Co, lot 9, blk I-1436, and imps........ 11 42

BLOCK 1440.

51389 M E Kingsland—In Crawford Tract, map filed of record in the office of the Recorder of Alameda Co, lot 13, blk F-1440.......... 2 60

BLOCK 1442.

51403 J H McMenomy—In Crawford Tract, map filed of record in the office of the Recorder of Alameda Co, lot 1-2, blk G-1442.......... 10 16

51403 J H McMenomy—In Crawford Tract, map filed of record in the office of the Recorder of Alameda Co, lot 3-4, blk G-1442, and imps.... 8 90

51403 J H McMenomy—In Crawford Tract, map filed of record in the office of the Recorder of Aameda Co, pce of ld beg at a pt on the e l of San Pablo ave, 108 92-100 ft s fm Crawford st, th s 108 92-100 by 400 ft e, por of blk G-1442, and imps.... 28 22

51405 Fred J Ashman—In Crawford Tract, map filed of record in the office of the Recorder of Alameda Co, lot 6, blk G-1442.......... 1 40

51408 J H McMenomy—In Crawford Tract, map filed of record in the office of the Recorder of Alameda Co, lots 8-9, blk G-1442, and imps ... 11 84

51409 William Nicol—In Crawford Tract, map filed of record in the office of the Recorder of Alameda Co, w 40 ft of lot 10, blk G-1442, and imps 11 30

51458 W H Norwood—Mortgagee's interest, in Crawford Tract, map filed of record in the office of the Recorder of Alameda Co, e ½ of lot 4, blk B-1444 .... 1 34

51470 E M McPherson—In Crawford Tract, map filed of record in the office of the Recorder of Alameda Co, lot 11, blk B-1444, and imps.... 2 30

BLOCK 1445.

51497 Joseph Fletcher—In Herzog Tract (sub-divided), map filed of record in the office of the Recorder of Alameda Co, e 48 97-100 lot 18-19, blk 9-1445 .... 4 16

51497 Joseph Fletcher—In Herzog Tract (sub-divided), map filed of record in the office of the Recorder of Alameda Co, w 40 ft of e 88 97-100 ft of lot 18-19, blk 9-1445.... 3 65

51500 E N Snook—In Herzog Tract (sub-divided), map filed of record in the office of the Recorder of Alameda Co, lots 5-6-7-24, blk 9-1445...... 9 50

51502 Baldonera Perez—In Herzog Tract, map filed of record in the office of the Recorder of Alameda Co, lot 20, blk 9-1445, and imps 2 42

BLOCK 1446.

51513 Sanford A Liggins—In Herzog Tract, subdivided, map filed of record in the office of the Recorder of Alameda Co, w 33 ft of e 66 5-100 ft of lots 5, 6 and 7, blk 10-1446, imps and pers prop 2 42

BLOCK 1447

51542 K Haller—Mortgagee's interest, in Herzog Tract (subdivided), map filed of record in the office of the Recorder of Alameda Co, lot 8, blk 11-1447.......... 4 10

BLOCK 1449

51572 K V Klinker—Mortgagee's interest, in Herzog Tract (subdivided), map filed of record in the office of the Recorder of Alameda Co, lot 6 and w 30 ft of lot 7, blk 3-1449.......... 8 15

BLOCK 1450

51594 Lester Reiff — In Herzog Tract (subdivided), map filed of record in the office of the Recorder of Alameda Co, lots 10 to 13, blk 2-1450 7 64

BLOCK 1452

51615 T S Downor—In Rock Island Tract, map filed of record in the office of the Recorder of Alameda Co, lot 37, blk 1452.......... 4 10

BLOCK 1460

51673 Pierre Barrelles—Beaudry & Peladeau Tract, map filed of record in the office of the Recorder of Alameda Co, pce of ld beg at the nw cor of Folsom and San Pablo ave, th n along San Pablo ave 334.45 ft, w 364.25 ft, s 314.31 ft to n l of Folsom st, th e 363.69 ft to beg, por of blk 1-2-1460, and imps...... 32 45

BLOCK 1461

51690 William F Hurtt—In John Doyle Tract, map filed of record in the office of the Recorder of Alameda Co, lots 1-2, blk M-1461, and imps.......... 14 78

BLOCK 1462.

51692 J & T McFarland—Beaudry & Peladeau Tract, map filed of record in the office of the Recorder of Alameda Co, s 31 5-12 ft, lot 1, blk 3-1462. and imps.......... 6 80

51695 H Callilan—Mortgagee's interest, Beaudry & Peladeau Tract, map filed of record in the office of the Recorder of Alameda Co, w 50 ft of lots 10-11, blk 3-1462....... 14 90

51697 James McFarland—Beaudry & Peladeau Tract, map filed of record in the office of the Recorder of Alameda Co, s 25 ft of lot 4, blk 3-1462.... 3 20

51704 J W Phillips—In John Doyle Tract, map filed of record in the office of the Recorder of Alameda Co, lot 4, blk L-1462.......... 2 18

51708 J W Phillips—In John Doyle Tract, map filed of record in the office of the Recorder of Alameda Co, w ½ of lot 6, blk L-1462.......... 1 34

BLOCK 1465

51724 Rose Tisdale—In map of Klinknerville Tract, map filed of record in the office of the Recorder of Alameda Co, lot 5, blk D-1465, and imps.......... 3 02

51728 Helen E Hughson—In map of Klinknerville Tract, map filed of record in the office of the Recorder of Alameda Co, lot 6, blk L-1465........ 2 18

51729 Thomas G Mahoney — In map of Klinknerville Tract, map filed of record in the office of the Recorder of Alameda Co, w ½ of lot 9, blk D-1465, and imps.......... 4 07

51734 Gabriel Bore—In map of Klinknerville Tract, map filed of record in the office of the Recorder of Alameda Co, lot 12, blk D-1465...... 4 10

51743 C A Klinkner, G H Collins, E Higgins, A J Snyder—In map of Klinknerville Tract, map filed of record in the office of the Recorder of Alameda Co, pce of ld beg at the sw cor of San Pablo and Snyder aves, th s 1 ft by 780 ft deep w, por of blk D-1465.......... 1 40

BLOCK 1466

51755 Paul Schultz—In map of Klinknerville Tract, map filed of record in the office of the Recorder of Alameda Co, lot 4, blk C-1466........ 3 65

BLOCK 1468

51769 M A Landrigan—In Landrigan Tract, map filed of record in the office of the Recorder of Alameda Co, lot 1, blk 14-1468 .... 3 20

BLOCK 1507

51786 F L Olmsted—In Maxwell Tract, map filed of record in the office of the Recorder of Alameda Co, lot 9, blk 1507 6 80

BLOCK 1514

51794 M Goodwin—In Villa Homestead, map filed of record in the office of the Recorder of Alameda Co, lot 5, blk 1514.......... 8 60

51798 Kate Ward—Mortgagee's interest, in Villa Homestead, map filed of record in the office of the Recorder of Alameda Co, lot 6, blk 1514 5 00

BLOCK 1515

51799 Sarah Diethicks—In Potts Tract, map No 3, map filed of record in the office of the Recorder of Alameda Co, e ½ of lot 21, blk 1515....... 2 75

BLOCK 1526

51814 R D Poirier—In map of the Porier Tract, map filed of record in the office of the Recorder of Alameda Co, lot 27, blk 1526.......... 7 70

51814 R D Poirier—In map of the Poirier Tract, map filed of record in the office of the Recorder of Alameda Co, lot 33, blk 1526.......... 7 70

IN PLEASANTON.

B.

53036 Juanita Bernal Buddle—In Nevis Tract, Pleasanton, map filed of record in the office of the Recorder of Alameda Co, lots 3 and 4, and imps 8 68

53036 Juanita Bernal Buddle—Pers prop.......... 3 10

K.

53181 John C Kirkpatrick — In Rancho El Valle de San Jose Tract of ld bounded n by ld of Harines, e by ld of John Peters, s by Rose ave, w by ld of J F Avilla (por of plot 44), 75-100 acre, and imps.... 37 21

53181 John C Kirkpatrick—Pers prop 26 60

53183 John C Kirkpatrick—Tract ld bounded n by ld of A G Donahue, e by ld of J Peters, s by Rose ave, w by ld of Kirkpatrick, 21-100 acre.......... 2 14

M.

53222 Antonio and Emily Morenes—In Pleasanton Homestead, map filed of record in the office of the Recorder of Alameda Co, tract bounded n by Arroyo del Valle, e by ld of V M Souza, et al, s by Vineyard ave, w by ld of George R Silva, 1 acre, imps and pers prop 1 38

53232 H K Motley—In Rancho El Valle de San Jose—Lot 2 and por of lot 3..........4 99

53248 John O'Keefe—In Pleasanton Homestead, Plot 14, map filed of record in the office of the Recorder of Alameda Co, Tract of ld bounded n by Vineyard ave, e by ld of E E Hall, s by Mary Creek and Kottinger ave, w by ld of P Kolb, 6 40-100 acres, imps and pers prop.......... 5 72

R.

53280 Manuel M Rodregues—In Pleasanton Homestead, map filed of record in the office of the Recorder of Alameda Co, tract of ld bounded n by Vineyard ave, e by lot of Rodregues, s by ld of J P Bento, w by 1st st.......... 2 03

53286 Thomas Rouss—In Kottinger's Plan of Pleasanton, map filed of record in the office of the Recorder of Alameda Co, tract of ld bounded n by St Mary st, e by ld of G A Kelly, s by Division st, w by ld of J B Walton, lots 2 and 9 and por of lots 1, 3, 4 and 5 and lots 6, 7, 8 and 10, blk K, and imps 7 36

IN SAN LEANDRO.

A.

53519 Ellen G Argues—Undivided 1-6 interest in lot D and w ½ of lot C, blk 15 ....2 13

B.

53569 Sarah A Burnett—Tract of ld bounded n by Wicks Landing ave, e by Watkins st, s by Amelia D Worley, w by Alexander Rose, 5 902-1000 acres, and imps..... 12 76

53569 Sarah A Burnett — Pers prop.......... 3 10

53598 Joseph Herscher — Mortgagee's interest in Hemme Tract, map filed of record in the office of the Recorder of Alameda Co, lots 104 and 105 .... 7 03

C.

53619 Rosa Currant—ne 25 ft of lot H, blk 15, and imps.... 2 59

53629 Maria C Costa—In East San Leandro, map filed of record in the office of the Recorder of Alameda Co, tract of ld bounded n by Chumalia st, e by lds of M R Reveira and F Meyer, s by lands of J J Andrade and J S Costa, w by Sybil st, por of lots 10, 11 and 12, blk 10, and imps.......... 5 07

53632 M N Clark — In Estudillo Tract, map filed of record in the office of the Recorder of Alameda Co, lots 6 to 23, blk 66, and imps.......... 24 16

53632 M N Clark—Pers prop.... 10 94

E.

53663 Estate of Angelo Enos—Lot H and E, 50 ft of lot G and n 14 ft of lots I, J, and K, blk 22, and imps... 7 03

F.

53689 Manuel Enos Frates—Lots L, M and N and s 25 ft of lot G, blk 12, imps and poll tax 1905 .... 4 50

53692 Joseph Freitas—Tract of ld bounded n by ld of A F Silveira, e by ld of I Flores, s by Wicks Landing ave, w by ld of R S Farrelly, 1 acre, imps and poll tax 1905 .... 4 50

53850 A Holmgren — In Estudillo Tract, map filed of record in the office of the Recorder of Alameda Co, Tract of ld bounded n by ld of Rantsan, e by ld of Rantsan, s by ld of E B Hawes, w by Hayward ave, blk 12, imps and pers prop.......... 10 94

53858—Cora E Hepworth—In Hemme Tract, map filed of record in the office of the Recorder of Alameda Co, and imps 31 14

M.

53965 Aaron Meek—In Oviatt's sub of Harlan's Add, map filed of record in the office of the Recorder of Alameda Co, lots 3 and 4, blk C, imps and poll tax 1905 .... 4 50

53977 John Muntz—In Estudillo Tract, map filed of record in the office of the Recorder of Alameda Co, lots 1 and 2, blk 21, and imps 18 45

53977 John Muntz—Pers prop ... 5 72

53986 Jose G Moitozo—In map of Town of San Leandro, map filed of record in the office of the Recorder of Alameda Co, por lots E, G, M and N, blk 59, imps and poll tax 1905 .... 4 50

54060 Pacific Preserving Company (a corporation)—Lots A, B, C and D and N, por of lot H, blk 47, imps and pers prop 10 94

54071—Maria R Pereira—In East San Leandro, map filed of record in the office of the Recorder of Alameda Co, tract of land bounded n by Chumalia st, e by ld of F Meyer, s by ld of Costa, w by ld of Costa, por of lots 10 and 11, blk 10, and imps. 1 31

R.

54086 Antonia Rosa—Lots 15 and 16, blk A, and imps 5 45

54091 August Richter—In East San Leandro, map filed of record in the office of the Recorder of Alameda Co, w 200 ft blk 4, and imps 9 64

54105 Manuel S da Rosa—In Estudillo Tract, map filed of record in the office of the Recorder of Alameda Co, lot 17, blk 14, imps and poll tax 1905 .... 4 50

S.

54134 Joseph F Silva—In Estudillo Tract (Wicks Add), map filed of record in the office of the Recorder of Alameda Co, lots 10 and 15, and w ½ lots 11 and 14, and imps.... 3 76

54134 Joseph F Silva—Pers prop .. 3 55

54174 San Leandro Methodist Episcopal Church—In Estudillo Tract, map filed of record in the office of the Recorder of Alameda Co, lot 21, blk 13, and imps 11 11

U.

54249 Sarah and Aaron Ury—½ interest each, e ½ of lot C, and w 100 ft of lot H, and lot B, blk 15, and imps...... 14 40

54251 Soloman Urey—Lot A, blk 9, imps and poll tax 1905.... 4 50

W.

54271 Amelia D Worley—Tract of ld bounded n by ld of Sarah E Burnett, e by Watkins st, s by Town Line, w by ld of Alexander Rose, 5 902-1000 acres 19 91

54287 Jennie Wallace—SE 25 ft of lot H, blk 15, and imps...... 2 58

Y.

54295 Mary E Yost—In Smith's subdivision, map filed of record in the office of the Recorder of Alameda Co, lots 35 and 36 .... 2 03

—

IN BROOKLYN TOWNSHIP.

A.

54507 J F Abria—That por lying west of San Leandro creek of nw 1-4 of ne 1-4 of sec 6, 2 s, 2 w, 22 acres 1 53

54507 J F Abria—That por lying w of San Leandro creek of sw ¼ of ne ¼ of sec 6, 2 s, 2 w, 36 acres.......... 2 06

S C Allen—Por of se 1-4 of sw 1-4 of sec 6, t 2 s, r 2 w, 22 22-100 acres, and imps...... 15 10

B.

54539 George F Brodigan—Tract of land bounded n by ld of Hughes, e by ld of Bement, s by ld of Irwin, w by Central ave, 3 acres 39 99

54574 Ivey L Borden—Tract of land bounded n by ld of Damon, e by Brothers' line, s by C P R R, w by ld of Damon, 1-50 acres............4 44

C.

54585 Mathew Crook—In Tide Lands, sec 28, 2 s, 3 w, fract lots 26 and 27, 20 acres 1 81

D.

54645 Ellen S Dimond, et al—Tract of land bounded n by ld of Hinds, e by ld of E Brendermuhe, s by ld of Dimond and Bdy line of Oakland, w by Sausal creek county road, and ld of Hyland, containing 11.9 acres, and imps........103 84

54645 Ellen S Dimond, et al—Pers prop 12 20

54646 American Clay Machinery Company—Mortgagee's interest, tract of land bounded n by ld of Hinds, e by ld of E Brendermuhr, s by ld of Dimond and bdy line of Oakland, w by Sausal creek, County road and ld of Hyland, containing 11.09 acres..130 40

54666 O I Dennison—Mortgagee's interest, tract of land bounded n by ld of Putnam, e by ld of Baxley, s by ld of Avery, w by ld of Vanderpeerboom 4 38

F.

54700 Leopold and Sophie Fraunder—Tract of ld bounded n by ld of Kinslee, e by co road 1854, s by ld of Coyren, w by ld of Beddeg & Sedgley 15 24

H.

54753 E Herman—Tract of ld bounded n by ld of Cayron, e by Co Road 1854, s by A Meyer, w by ld of Sedgley, and imps 11 55

K.

54808 Margaret A Koenig—Pce of ld in se part of sec 34, 1 s, 3 w, lot 1, 2 acres.......... 99

M.

54863 Manuel G Manning—S w ¼ of sw ¼ of sec 26, 1 s, 3 w, 40 acres, and imps 5 70

54863 Manuel G Manning—Pers prop 2 72

54865 Oscar Meyer—W ½ of se ¼ and e ½ of sw ¼, sec 6, 2 s, 3 w, 138 acres, and imps 16 10

54865 Oscar Meyer—Pers prop.... 2 72

P.

54879 Eliza Paine—Mortgagee's interest, tract of ld bounded n by ld of Brundermuhe, e by ld of Avery, s by Co Road 1854, w by ld of McNamee, containing 4 acres.. 17 20

R.

54966 Hannah Rogers—That por lying s of San Leandro Creek, of e ½ of sw ¼ of sec 31, 1 s, 2 w, 56 acres, lot 3, sec 31, 1 s, 2 w, 48.30 acres, lot 4, sec 31, 1 s, 2 w, 48.30 acres 4 67

54967 J E McElroy—Mortgagee's interest, that por lying s of San Leandro Creek, of e ½ of sw ¼ of sec 31, 1 s, 2 w, lot 3, sec 31, 1 s, 2 w; lot 4, sec 31, 1 s, 3 w, containing 152.60 acres 12 47

54977 W C Spencer—Mortgagee's interest, tract of ld bounded n by Realty Syndicate, e by Realty Syndicate, s by Realty Syndicate, w by Co Rd 2457, containing 50 acres 27 56

S.

55018 Emma Schering—Tract of ld bounded n by ld of Hermann, e by Co Road 1854, s by ld of McCord et al, w by ld of Sedgley, and imps 18 17

55077 H C Stillwell—Tract of ld bounded n by ld of Stacey, e by Fruitvale ave, s by ld of Stacy, w by Sausal Creek, containing 2.07 acres and imps 41 74

55077 H C Stillwell—Pers prop 31 34

T.

55098 Antone Terra—In Map of G A Terra, Dutton ave, tract of ld bounded n by ld of Gill, e by ld of Garcia, s by ld of Tarra & Costa, w by ld of Cardoza.......... 7 82

55109 John Curran — Mortgagee's interest, tract of ld bounded n by Co Road 747, e by F V Cottage Home tract, s by ld of F A Arnold, w by ld of Curran 16 01

55111 Standard Loan and Trust Co — Mortgagee's interest, tract of ld bounded n by Fruitvale Rd, e by ld of Plaw, s by Co Road 1546, w by Central ave 12 16

U.

55118 Unknown owner—That por lying in Alameda Co of sec 31, 1 s, 2 w, lot 2 .... 2 58

55118 Unknown owner—That por lying in Alameda Co of sec 36, 1 s, 2 w, lot 2 .... 1 55

W.

55148 M L Watts—Strip of ld 6 ft by 221 17-100 ft, lying along Champion tract 1 97

55156 George R Warren—Tract of ld bounded n by ld of Kimball, e by ld of Koebel, s by ld of Koebel, w by Central ave, and imps 2 45

IN NORTH ALAMEDA TRACT

55161 Frank Vielhauer — Mortgagee's interest, in North Alameda Tract, map filed of record in the office of the Recorder of Alameda Co, lots 1-2-3-4, blk 1.......... 29 96

55165 Bertha Luse—Mortgagee's interest, in North Alameda Tract, map filed of record in the office of the Recorder of Alameda Co, lots 2 and 3, blk 2 .... 10 22

55166 North Alameda Land Co—In North Alameda Tract, map filed of record in the office of the Recorder of Alameda Co, lot 4, blk 2 .... 1 23

55169 North Alameda Land Co—In North Alameda Tract, map filed of record in the office of the Recorder of Alameda Co, lot 6, blk 2 ... 1 23

55169 North Alameda Land Co—In North Alameda Tract, map filed of record in the office of the Recorder of Alameda Co, lot 7, blk 2 ... 1 23

55169 North Alameda Land Co—In North Alameda Tract, map filed of record in the office of the Recorder of Alameda Co, lot 8, blk 2.... 1 23

55172—North Alameda Land Co—In North Alameda Tract, map filed of record in the office of the Recorder of Alameda Co, lot 11, blk 2.. 1 23

55172 North Alameda Land Co—In North Alameda Tract, map filed of record in the office of the Recorder of Alameda Co, lot 12, blk 2... 1 23

55172 North Alameda Land Co—In North Alameda Tract, map filed of record in the office of the Recorder of Alameda Co, lot 13, blk 2 .. 1 23

55175 North Alameda Land Co—In North Alameda Tract, map filed of record in the office of the Recorder of Alameda Co, lot 16, blk 2, and imps 2 21

55176 North Alameda Land Co—In North Alameda Tract, map filed of record in the office of the Recorder of Alameda Co, lot 17, blk 2... 1 96

55177 George Adams—In North Alameda Tract, map filed of record in the office of the Recorder of Alameda Co, entire blk 3.......... 16 53

55182 Julian Perry—In North Alameda Tract, map filed of record in the office of the Recorder of Alameda Co, lot 1, blk 8, and imps.......... 5 60

55200 Edwin Barlow—In North Alameda Tract, map filed of record in the office of the Recorder of Alameda Co, lots 30 and 31, blk 8.......... 4 93

55206 North Alameda Land Association—In North Alameda Tract, map filed of record in the office of the Recorder of Alameda Co, lots 5 to 28 inc, blk 9.......... 18 00

55223 North Alameda Land Co—In North Alameda Tract, map filed of record in the office of the Recorder of Alameda Co, lot 11 blk 10.. 1 96

55227 In North Alameda Land Co—North Alameda Tract, map filed of record in the office of the Recorder of Alameda Co, lot 10, blk 12.. 1 96

55230 North Alameda Land Co—In North Alameda Tract, map filed of record in the office of the Recorder of Alameda Co, lot 13, blk 12.... 1 96

55230 North Alameda Land Co—In North Alameda Tract, map filed of record in the office of the Recorder of Alameda Co, lot 15, blk 12..... 1 95

55230 North Alameda Land Co—In North Alameda Tract, map filed of record in the office of the Recorder of Alameda Co, lot 18, blk 12... 1 96

55230 North Alameda Land Co—In North Alameda Tract, map filed of record in the office of the Recorder of Alameda Co, lot 19, blk 12 ... 1 96

55230 North Alameda Land Co—In North Alameda Tract, map filed of record in the office of the Recorder of Alameda Co, lot 20, blk 12... 1 96

55235 M and H Schone—In North Alameda Tract, map filed of record in the office of the Recorder of Alameda Co, lot 16, blk 12, and imps.. 6 81

55236 North Alameda Land Co—In North Alameda Tract, map filed of record in the office of the Recorder of Alameda Co, lot 1, blk 13.... 99

55236 North Alameda Land Co—In North Alameda Tract, map filed of record in the office of the Recorder of Alameda Co, lot 2, blk 13.... 99

55236 North Alameda Land Co—In North Alameda Tract, map filed of record in the office of the Recorder of Alameda Co, lot 3, blk 13 98

55236 North Alameda Land Co—In North Alameda Tract, map filed of record in the office of the Recorder of Alameda Co, lot 4, blk 13..... 99

55236 North Alameda Land Co—In North Alameda Tract, map filed of record in the office of the Recorder of Alameda Co, lot 5, blk 13..... 98

55236 North Alameda Land Co—In North Alameda Tract, map filed of record in the office of the Recorder of Alameda Co, lot 6, blk 13 99

55236 North Alameda Land Co—In North Alameda Tract, map filed of record in the office of the Recorder of Alameda Co, lot 7, blk 13..... 98

55236 North Alameda Land Co—In North Alameda Tract, map filed of record in the office of the Recorder of Alameda Co, lot 8, blk 13..... 99

55236 North Alameda Land Co—In North Alameda Tract, map filed of record in the office of the Recorder of Alameda Co, lot 13, blk 13.... 98

55236 North Alameda Land Co—In North Alameda Tract, map filed of record in the office of the Recorder of Alameda Co, lot 14, blk 13.... 99

55236 North Alameda Land Co—In North Alameda Tract, map filed of record in the office of the Recorder of Alameda Co, lot 15, blk 13.... 98

55236 North Alameda Land Co—In North Alameda Tract, map filed of record in the office of the Recorder of Alameda Co, lot 16, blk 13.... 99

55236 North Alameda Land Co—In North Alameda Tract, map filed of record in the office of the Recorder of Alameda Co, lot 17, blk 13.... 98

55236 North Alameda Land Co—In North Alameda Tract, map filed of record in the office of the Recorder of Alameda Co, lot 18, blk 13.... 99

55236 North Alameda Land Co—In North Alameda Tract, map filed of record in the office of the Recorder of Alameda Co, lot 19, blk 13.... 98

55236 North Alameda Land Co—In North Alameda Tract, map filed of record in the office of the Recorder of Alameda Co, lot 20, blk 13.... 99

55242 William George—In North Alameda Tract, map filed of record in the office of the Recorder of Alameda Co, lots 23 and 24, blk 13.......... 3 71

55244 North Alameda Land Co—In North Alameda Tract, map filed of record in the office of the Recorder of Alameda Co, lot 19, blk 13.. 99

55244 North Alameda Land Co—In North Alameda Tract, map filed of record in the office of the Recorder of Alameda Co, lot 30, blk 13.... 98

55244 North Alameda Land Co—In North Alameda Tract, map filed of record in the office of the Recorder of Alameda Co, lot 31, blk 13.... 99

55244 North Alameda Land Co—In North Alameda Tract, map filed of record in the office of the Recorder of Alameda Co, lot 32, blk 13.... 98

55244 North Alameda Land Co—In North Alameda Tract, map filed of record in the office of the Recorder of Alameda Co, lot 33, blk 13.... 99

55244 North Alameda Land Co—In North Alameda Tract, map filed of record in the office of the Recorder of Alameda Co, lot 34, blk 13.... 98

55244 North Alameda Land Co—In North Alameda Tract, map filed of record in the office of the Recorder of Alameda Co, lot 36, blk 13 ... 99

55244 North Alameda Land Co—In North Alameda Tract, map filed of record in the office of the Recorder of Alameda Co, lot 36, blk 13.... 98

55244 North Alameda Land Co—In North Alameda Tract, map filed of record in the office of the Recorder of Alameda Co, lot 37, blk 13.... 99

55244 North Alameda Land Co—In North Alameda Tract, map filed of record in the office of the Recorder of Alameda Co, lot 38, blk 13.... 98

55244 North Alameda Land Co—In North Alameda Tract, map filed of record in the office of the Recorder of Alameda Co, lot 39, blk 13.... 99

55244 North Alameda Land Co—In North Alameda Tract, map filed of record in the office of the Recorder of Alameda Co, lot 40, blk 13.... 98

55244 North Alameda Land Co—In North Alameda Tract, map filed of record in the office of the Recorder of Alameda Co, lot 41, blk 13.... 98

55247 North Alameda Land Co—In North Alameda Tract, map filed of record in the office of the Recorder of Alameda Co, lot 44, blk 13.. 99

55248 North Alameda Land Co—In North Alameda Tract, map filed of record in the office of the Recorder of Alameda Co, lot 1, blk 14.. 99

55248 North Alameda Land Co—In North Alameda Tract, map filed of record in the office of the Recorder of Alameda Co, lot 2, blk 14.... 99

55248 North Alameda Land Co—In North Alameda Tract, map filed of record in the office of the Recorder of Alameda Co, lot 3, blk 14.. 99

55248 North Alameda Land Co—In North Alameda Tract, map filed of record in the office of the Recorder of Alameda Co, lot 4, blk 14.. 98

55258 North Alameda Land Co—In North Alameda Tract, map filed of record in the office of the Recorder of Alameda Co, lot 5, blk 14.. 99

55248 North Alameda Land Co—In North Alameda Tract, map filed of record in the office of the Recorder of Alameda Co, lot 6, blk 14.. 98

55248 North Alameda Land Co—In North Alameda Tract, map filed of record in the office of the Recorder of Alameda Co, lot 7, blk 14.. 98

55248 North Alameda Land Co—In North Alameda Tract, map filed of record in the office of the Recorder of Alameda Co, lot 8, blk 14.. 98

55248 North Alameda Land Co—In North Alameda Tract, map filed of record in the office of the Recorder of Alameda Co, lot 9, blk 14.. 99

55248 North Alameda Land Co—In North Alameda Tract, map filed of record in the office of the Recorder of Alameda Co, lot 10, blk 14 98

55248 North Alameda Land Co—In North Alameda Tract, map filed of record in the office of the Recorder of Alameda Co, lot 11, blk 14.. 99

55248 North Alameda Land Co—In North Alameda Tract, map filed of record in the office of the Recorder of Alameda Co, lot 12, blk 14.. 98

55248 North Alameda Land Co—In North Alameda Tract, map filed of record in the office of the Recorder of Alameda Co, lot 13, blk 14.. 99

55248 North Alameda Land Co—In North Alameda Tract, map filed of record in the office of the Recorder of Alameda Co, lot 14, blk 14.. 98

55248 North Alameda Land Co—In North Alameda Tract, map filed of record in the office of the Recorder of Alameda Co, lot 15, blk 14.. 99

55248 North Alameda Land Co—In North Alameda Tract, map filed of record in the office of the Recorder of Alameda Co, lot 18, blk 14.. 98

55248 North Alameda Land Co—In North Alameda Tract, map filed of record in the office of the Recorder of Alameda Co, lot 19, blk 14.. 99

55248 North Alameda Land Co—In North Alameda Tract, map filed of record in the office of the Recorder of Alameda Co, lot 20, blk 14.. 98

55248 North Alameda Land Co—In North Alameda Tract, map filed of record in the office of the Recorder of Alameda Co, lot 21, blk 14.. 99

55248 North Alameda Land Co—In North Alameda Tract, map filed of record in the office of the Recorder of Alameda Co, lot 22, blk 14.. 98

55248 North Alameda Land Co—In North Alameda Tract, map filed of record in the office of the Recorder of Alameda Co, lot 23, blk 14.. 99

55248 North Alameda Land Co—In North Alameda Tract, map filed of record in the office of the Recorder of Alameda Co, lot 24, blk 14.. 98

55248 North Alameda Land Co—In North Alameda Tract, map filed of record in the office of the Recorder of Alameda Co, lot 25, blk 14.. 99

55251 North Alameda Land Co—In North Alameda Tract, map filed of record in the office of the Recorder of Alameda Co, lot 26, blk 14.. 98

55248 North Alameda Land Co—In North Alameda Tract, map filed of record in the office of the Recorder of Alameda Co, lot 27, blk 14.. 99

55248 North Alameda Land Co—In North Alameda Tract, map filed of record in the office of the Recorder of Alameda Co, lot 28, blk 14.. 99

55248 North Alameda Land Co—In North Alameda Tract, map filed of record in the office of the Recorder of Alameda Co, lot 29, blk 14.. 99

55248 North Alameda Land Co—In North Alameda Tract, map filed of record in the office of the Recorder of Alameda Co, lot 30, blk 14.. 99

55251 North Alameda Land Co—In North Alameda Tract, map filed of record in the office of the Recorder of Alameda Co, lot 1, blk 15... 99

55251 North Alameda Land Co—In North Alameda Tract, map filed of record in the office of the Recorder of Alameda Co, lot 2, blk 15... 98

55251 North Alameda Land Co—In North Alameda Tract, map filed of record in the office of the Recorder of Alameda Co, lot 3, blk 15... 99

55251 North Alameda Land Co—In North Alameda Tract, map filed of record in the office of the Recorder of Alameda Co, lot 4, blk 15.. 98

55251 North Alameda Land Co—In North Alameda Tract, map filed of record in the office of the Recorder of Alameda Co, lot 5, blk 15... 99

55251 North Alameda Land Co—In North Alameda Tract,

map filed of record in the office of the Recorder of Alameda Co, lot 6, blk 15.. 98

55252 North Alameda Land Co—In North Alameda Tract, map filed of record in the office of the Recorder of Alameda Co, lot 7, blk 15.. 99

55253 North Alameda Land Co—In North Alameda Tract, map filed of record in the office of the Recorder of Alameda Co, lot 8, blk 15.. 98

55251 North Alameda Land Co—In North Alameda Tract, map filed of record in the office of the Recorder of Alameda Co, lot 9, blk 15.. 99

55251 North Alameda Land Co—In North Alameda Tract, map filed of record in the office of the Recorder of Alameda Co, lot 10, blk 15.. 98

55251 North Alameda Land Co—In North Alameda Tract, map filed of record in the office of the Recorder of Alameda Co, lot 11, blk 15.. 99

55251 North Alameda Land Co—In North Alameda Tract, map filed of record in the office of the Recorder of Alameda Co, lot 12, blk 15.. 99

55254 North Alameda Land Co—In North Alameda Tract, map filed of record in the office of the Recorder of Alameda Co, lot 18, blk 15.. 99

55254 North Alameda Land Co—In North Alameda Tract, map filed of record in the office of the Recorder of Alameda Co, lot 19, blk 15.. 98

55254 North Alameda Land Co—In North Alameda Tract, map filed of record in the office of the Recorder of Alameda Co, lot 20, blk 15... 99

55254 North Alameda Land Co—In North Alameda Tract, map filed of record in the office of the Recorder of Alameda Co, lot 21, blk 15... 98

55254 North Alameda Land Co—In North Alameda Tract, map filed of record in the office of the Recorder of Alameda Co, lot 22, blk 15.. 99

55254 North Alameda Land Co—In North Alameda Tract, map filed of record in the office of the Recorder of Alameda Co, lot 23, blk 15.. 98

55254 North Alameda Land Co—In North Alameda Tract, map filed of record in the office of the Recorder of Alameda Co, lot 24, blk 15.. 99

55254 North Alameda Land Co—In North Alameda Tract, map filed of record in the office of the Recorder of Alameda Co, lot 25, blk 15.. 98

55254 North Alameda Land Co—In North Alameda Tract, map filed of record in the office of the Recorder of Alameda Co, lot 26, blk 15.. 99

55254 North Alameda Land Co—In North Alameda Tract, map filed of record in the office of the Recerder of Alameda Co, lot 27, blk 15 98

55254 North Alameda Land Co—In North Alameda Tract, map filed of record in the office of the Recorder of Alameda Co, lot 28, blk 15. 99

55254 North Alameda Land Co—In North Alameda Tract, map filed of record in the office of the Recorder of Alameda Co, lot 29, blk 15 99

55254 North Alameda Land Co—In North Alameda Tract, map filed of record in the office of the Recorder of Alameda Co, lot 30, blk 15 98

55260 North Alameda Land Co—In North Alameda Tract, map filed of record in the office of the Recorder of Alameda Co, lot 3, blk 18 1 23

55260 North Alameda Land Co—In North Alameda Tract, map filed of record in the office of the Recorder of Alameda Co, lot 4, blk 18 1 23

55260 North Alameda Land Co—In North Alameda Tract, map filed of record in the office of the Recorder of Alameda Co, lot 5, blk 18 1 23

55260 North Alameda Land Co—In North Alameda Tract, map filed of record in the office of the Recorder of Alameda Co, lot 6, blk 18. 1 23

55261 North Alameda Land Co—In North Alameda Tract, map filed of record in the office of the Recorder of Alameda Co, lot 9, blk 18. 98

55261 North Alameda Land Co—In North Alameda Tract, map filed of record in the office of the Recorder of Alameda Co, lot 10, blk 18 1 23

55274 David Smart—In North Alameda Tract, map filed of record in the office of the Recorder of Alameda Co, lot 25, blk 18.... 2 44

55277 North Alameda Land Co—In North Alameda Tract, map filed of record in the office of the Recorder of Alameda Co, lot 4, blk 19 1 23

55277 North Alameda Land Co—In North Alameda Tract, map filed of record in the office of the Recorder of Alameda Co, lot 5, blk 19 1 23

55277A North Alameda Land Co—In North Alameda Tract, map filed of record in the office of the Recorder of Alameda Co, lots 11 to 15, inc blk 19 .... 4 15

55279 North Alameda Land Co—In North Alameda Tract, map filed of record in the office of the Recorder of Alameda Co, lot 8, blk 19.. 1 23

55279 North Alameda Land Co—In North Alameda Tract, Map filed of record in the office of the Recorder of Alameda Co, lot 9, blk 19 1 23

55279A North Alameda Land Co—In North Alameda Tract, map filed of record in the office of the Recorder of Alameda Co, lots 18 and 19, blk 19 ...... 1 96

55281 North Alameda Land Co—In North Alameda Tract, map filed of record in the office of the Recorder of Alameda Co, lot 22, blk 19 1 23

55281 North Alameda Land Co—In North Alameda Tract map filed of record in the office of the Recorder of Alameda Co, lot 23, blk 19 1 23

55296 John Gerber—North Alameda Tract, map filed of record in the office of the Recorder of Alameda Co, lots 18 19, 20.......... 2 96

55298 I N Chapman—North Alameda Tract, map filed of record in the office of the Recorder of Alameda Co, lot 22, blk 20.......... 98

55298 I N Chapman—North Alameda Tract, lot 23, blk 20... 98

55299 North Alameda Land Co—In North Alameda Tract map filed of record in the office of the Recorder of Alameda Co, lot 3, blk 21. 1 72

55302 S C Fenton—In North Alameda Tract, map filed of record in the office of the Recorder of Alameda Co, lot 2, blk 21...... 3 73

55316 North Alameda Land Co—In North Alameda Tract map filed of record in the office of the Recorder of Alameda Co, lot 1, blk 25.. 1 23

55316 North Alameda Land Co—In North Alameda Tract map filed of record in the office of the Recorder of Alameda Co, lot 2, blk 25 1 23

55316 North Alameda Land Co—In North Alameda Tract, map filed of record in the office of the Recorder of Alameda Co, lot 4, blk 25.. 99

IN CHURCH TRACT.

363 Blanche E Gay—In Church Tract, map filed of record in the office of the Recorder of Alameda Co, lots 7 and 8, blk A, and imps.... 14 34

IN OAK TREE FARM TRACT.

55402 John Cox—Mortgagee's interest in Oak Tree Farm Tract, map filed of record in the office of the Recorder of Alameda Co, n 50 ft of s 50 ft of lot 5, blk B 6 97

55430 Victoria Townley—In Oak Tree Farm Tract, map filed of record in the office of the Recorder of Alameda Co, pce of ld beg at a pt on the nw l of Adeline st, 22 ft ne fm Monroe st, th ne 75 ft by 158 feet, 9-12 ft nw, por lot 9, blk B, and imps. 36 72

55467 E M Bray—In Oak Tree Farm Tract, map filed of record in the office of the Recorder of Alameda Co, n 43¾ ft of s 143½ ft of lot 1, blk D.......... 4 87

55484 W W Chapman—In Oak Tree Farm Tract, map filed of record in the office of the Recorder of Alameda Co, lot 5 blk D, and imps........ 21 52

55484 W W Chapman—Pers prop 3 32

55485 Anna J Bray—In Oak Tree Farm Tract, map filed of record in the office of the Recorder of Alameda Co, ne 127 ft of lot 11, blk G, and imps 20 16

IN GHIRARDELLI TRACT.

55557 A A James and E F Watson—In Ghirardelli Tract, map filed of record in the office of the Recorder of Alameda Co, se ½ of lot 7.. 8 25

55572 G P Delpino—In Ghirardelli Tract, map filed of record in the office of the Recorder of Alameda Co, lots 16 and 17 .... 16 01

55573 J A Devoto—Mortgagee's interest, in Ghirardelli Tract, map filed of record in the office of the Recorder of Alameda Co, lots 16 and 17 .... 10 85

55589 S A Coffey — Mortgagee's interest, in Ghirardelli Tract, map filed of record in the office of the Recorder of Alameda Co, pce of ld beg at a pt on the w l of Mitchell st, 75 ft s fm Hepburn st, th s 37 6-12 ft, by 100 ft w, por lot 30......... 21 19

55603 Nellie C Stewart—Mortgagee's interest, in Ghirardelli Tract, map filed of record in the office of the Recorder of Alameda Co, s 50 ft of w ½ of lot 38 .... 14 06

55608 William Taylor Grubb—In Ghirardelli Tract, map filed of record in the office of the Recorder of Alameda Co, tract of ld bounded n by ld of B McDonald and Jno Intsch, e by Sausal Creek, s by ld of M M Ford, w by Mitchell st, imps and pers prop and poll tax 1906........ 7 22

55612 Mary A Cronin—Mortgagee's interest, in Ghirardelli Tract, map filed of record in the office of the Recorder of Alameda Co, e 83 10-12 ft of w 129 10-12 ft of lot 39.. 23 78

IN ORCHARD TRACT.

55639 Fred Florin—In Orchard Tract, map filed of record in the office of the Recorder of Alameda Co, lot 25 ...... 7 13

IN KING TRACT.

55662 William V Gaulart—In King Tract, map filed of record in the office of the Recorder of Alameda Co, lot 7, blk B 2 69

55662 William V Goulart—In King Tract, map filed of record in the office of the Recorder of Alameda Co, lot 8, blk B 2 68

55678 F L and Mary H Jordan—In King Tract, map filed of record in the office of the Recorder of Alameda Co, lots 3 and 4, blk C, imps and poll tax 1906 .... 4 50

IN HEALDS 23D AVE TRACT.

55692 G W Blethen—Mortgagee's interest, in Healds 23d Ave Tract, map filed of record in the office of the Recorder of Alameda Co, lot 7, blk A 1 72

55702 L Leonvinth—Mortgagee's interest, in Healds 23d Ave Tract, map filed of record in the office of the Recorder of Alameda Co, lot 17, blk A 18 60

55716 Alexander Johnson — In Healds 23d Ave Tract, map filed of record in the office of the Recorder of Alameda Co, por n of city boundary line of w 3 ft of lot 16, blk B, and por n of city boundary line of lot 17, blk B.... 2 45

55718 G A Weinberg—In Healds 23d Ave Tract, map filed of record in the office of the Recorder of Alameda Co, s 20 ft of n 50 ft of e 29 ft of lot 16, and imps 3 10

55738 J F Holderet—In Healds 23d Ave Tract, map filed of record in the office of the Recorder of Alameda Co, lot 18, blk C 1 96

55740 Charlotte Mohler—Mortgagee's interest, in Healds 23d Ave Tract, map filed of record in the office of the Recorder of Alameda Co, lot 19, blk C 22 47

IN BLASDEL TRACT

55798 John A Jacobson—In Blasdel Tract, map filed of record in the office of the Recorder of Alameda Co, lots 15 to 19 .... 23 11

55826 Continental Building and Loan Association—Mortgagee's interest, in Blasdel Tract, map filed of record in the office of the Recorder of Alameda Co, lots 21 and 22, blk 2.......... 9 56

55827 Unknown owners—In Blasdel Tract, map filed of record in the office of the Recorder of Alameda Co, tract of ld bounded n by lot 32, e by Orange ave, s by ld of G H Lee, w by Sunnyside ave, por blk 2.......... 3 10

55833 Julia Drussel — Mortgagee's interest, in Blasdel Tract, map filed of record in the office of the Recorder of Alameda Co, s 50 ft of blk 3 .... 14 60

55844 State Savings Bank — Mortgagee's interest, in Blasdel Tract, map filed of record in the office of the Recorder of Alameda Co, lot 4, blk 4 .... 8 25

55845 Realty Syndicate—In Blasdel Tract, map filed of record in the office of the Recorder of Alameda Co, lot 22, blk 4 6 74

55851 Julius Schwarzschild — In Blasdel Tract, map filed of record in the office of the Recorder of Alameda Co, s 30 ft of lot 21, blk 4 .... 3 74

55858 Clara J Butler—In Blasdel Tract, map filed of record in the office of the Recorder of Alameda Co, lot 9, blk 5.... 5 03

55858 Clara J Butler—In Blasdel Tract, map filed of record in the office of the Recorder of Alameda Co, lot 10, blk 5, and imps 20 53

55858 Clara J Butler—In Blasdel Tract, map filed of record in the office of the Recorder of Alameda Co, lot 11, blk 5 .... 5 03

55858 Clara J Butler—In Blasdel Tract, map filed of record in the office of the Recorder of Alameda Co, lot 12, blk 5 .... 5 03

IN KNOX (PROPERTY OF) TRACT.

55866 O Shoemann—In Knox (property of) Tract, map filed of record in the office of the Recorder of Alameda Co, lot 1 and imps and lots 2-3-8-9 and 12.......... 13 44

55866 O Shoemann—Pers prop...... 4 58

IN PUTNAM TRACT.

55884 W F Brock—In Putnam Tract, map filed of record in the office of the Recorder of Alameda Co, lot 4, blk 8 4 38

IN FRUITVALE HOMESTEAD ASSN.

55897½ George V Metzger—Mortgagee's interest, in Fruitvale Homestead Assn, map filed of record in the office of the Recorder of Alameda Co, lots 1 and 2.......... 43 15

55905 R P Gregory—In Fruitvale Homestead Assn, map filed of record in the office of the Recorder of Alameda Co, e ½ of lot 11, and imps 1 80

IN DIMOND TRACT.

55956 George A Foster—In Dimond Tract, map filed of record in the office of the Recorder of Alameda Co, lot 29.......... 4 30

55963 Leonora M Harrison—In Dimond Tract, map filed of record in the office of the Recorder of Alameda Co, lot 23, blk B, and imps....... 21 15

55963 Leonora M Harrison—In Dimond Tract, map filed of record in the office of the Recorder of Alameda Co, s 32 ft of lot 24, blk B...... 2 44

LEVY TRACT.

55989 H E Hutchcroft—Mortgagee's interest, in Levy Tract, map filed of record in the office of the Recorder of Alameda Co, lot 2, blk 751.. 32 13

56046 Daniel and Susie Cox—In Levy Tract, map filed of record in the office of the Recorder of Alameda Co, lot 15, blk 769.......... 3 84

56046 Daniel and Susie Cox—In Levy Tract, map filed of record in the office of the Recorder of Alameda Co, lot 16, blk 769, and imps.......... 27 14

56066 A M Pembroke—In Levy Tract, map filed of record in the office of the Recorder of Alameda Co, lot 14, blk 770.......... 4 67

56085 Katherine L Stuparich—In Levy Tract, map filed of record in the office of the Recorder of Alameda Co, lot 22 and n 5 ft of lot 23, blk 770.......... 4 67

56097 Christian A Welben—In Levy Tract, map filed of record in the office of the Recorder of Alameda Co, e 1-2 lot 10, blk 771, and imps...... 6 51

56097 Christian A Welben — In Levy Tract, map filed of record in the office of the Recorder of Alameda Co, lot 11, blk 771.......... 1 48

56109 W E Rudell—In Levy Tract, map filed of record in the office of the Recorder of Alameda Co, pce of ld beg at the se cor of Fruitvale ave and Washington st, th s 30.40 ft by 107 ft deep e, por of lot 1, blk 772, imps and poll tax 1905.......... 36 12

LEVY TRACT, PHILIPS RESUB.

56153 Otto A Petersen—In Levy Tract, Philips Resub, map filed of record in the office of the Recorder of Alameda Co, e 48 ft of lots 25 and 26, blk 773.......... 5 12

56153 Otto A Petersen — Levy Tract, Philips Resub, map filed of record in the office of the Recorder of Alameda Co, lot 27, blk 773, and imps 8 27

56153 Otto A Petersen — Levy Tract, Philips Resub, map filed of record in the office of the Recorder of Alameda Co, lots 33 and 31, blk 773 and imps 16 52

BLOCK 773.

LEVY TRACT.

56195 Auguste M Perks—In Levy Tract, Philips Re-Sub, map filed of record in the office of the Recorder of Alameda Co, pce of ld beg at a pt on the se line of Brandon st 105 ft ne from Washington st, th n 40 ft by 125 ft deep, por lots 1, 14, 15 and 16, blk 776 and imps ... 10 94

56206 Delfino D Toro—In Levy Tract, map filed of record in the office of the Recorder of Alameda Co, pce of ld beg at a pt on the w l of Tevis st 35 ft n from Washington st, th n 37 ft by 125 ft w, por lots 12, 13, 14, blk 776, and imps 8 00

56218 Helen M Gaunce—In Levy Tract, map filed of record in the office of the Recorder of Alameda Co, pce of ld beg at a pt on the n line of Washington st 50 ft e from Tevis st, th e 25 ft by 100 ft n, por lot 8, blk 776.......... 5 49

56222 William Smith — In Levy Tract, map filed of record in the office of the Recorder of Alameda Co, lot 10, blk 776, and imps.......... 5 60

IN FRUITVALE STATION TRACT.

56264 William Anderson—In Fruitvale Station Tract, map filed of record in the office of the Recorder of Alameda Co, s ½, lot 27, blk A.......... 1 23

56264 William Anderson—In Fruitvale Station Tract, map filed of record in the office of the Recorder of Alameda Co, lot 28, blk A, and imps.. 8 03

56268 Augusta M Perks—Mortgagee's interest, in Fruitvale Station Tract, map filed of record in the office of the Recorder of Alameda Co, lot 36, blk A 10 22

56269 Fritz Schultz—In Fruitvale Station Tract, map filed of record in the office of the Recorder of Alameda Co, lot 21 and n 10 ft of lot 22 blk A, and imps.......... 8 00

56272 State Savings Bank—Mortgagee's interest in Fruitvale Station Tract, map filed of record in the office of the Recorder of Alameda Co, lot 33, n 15 ft of lot 32, and s 10 ft of lot 34, blk A.... 37 11

56275 Mary T Donahue—In Fruitvale Station Tract, map filed of record in the office of the Recorder of Alameda Co, lot 37, blk A, and imps...... 18 00

56279 Home Building Company—In Fruitvale Station Tract, map filed of record in the office of the Recorder of Alameda Co, lot 4, blk P, and imps 34 62

56296 John and Anna Anderson—In Fruitvale Station Tract, map filed of record in the office of the Recorder of Alameda Co, lot 21 and n ½ of lot 20, blk B aand imps 29 63

56298 Azela Gardelia—Mortgagee's interest, in Fruitvale Station Tract, map filed of record in the office of the Recorder of Alameda Co, lot 22, blk B 43 80

56338 James Pettigrew—In Fruitvale Station Tract, map filed of record in the office of the Recorder of Alameda Co, lot 2, blk D.......... 5 50

56340 P J and Lawrence Meehan—In Fruitvale Station Tract, map filed of record in the office of the Recorder of Alameda Co, lot 4, blk D.... 8 82

IN TWENTY-TWO ACRE TRACT.

56352 State Savings Bank—Mortgagee's interest, in Twenty-Two Acre Tract, map filed of record in the office of the Recorder of Alameda Co, e 112 3-12 ft of w 224 8-12 ft of lot 1..........100 38

IN HENRY & PHILLIPS SUB OF BRAY TRACT.

56372 Martha J Baggett—In Henry & Phillips Sub of Bray Tract, map filed of record in the office of the Recorder of Alameda Co, lot 10, and imps 15 07

56391 J J Yore—Mortgagee's interest, in Henry & Phillips Sub of Bray Tract, map filed of record in the office of the Recorder of Alameda Co, lot 21 .... 12 16

56428 Sidney M Gordier—In Henry & Phillips Sub of Bray Tract, map filed of record in the office of the Recorder of Alameda Co, lot 57, and imps 2 16

56433 Mary Krattinger—In Henry & Phillips Sub of Bray Tract, map filed of record in the office of the Recorder of Alameda Co, lot 63, and imps 15 48

IN BRAY TRACT.

56447 John A Sanborn—In Bray Tract, map filed of record in the office of the Recorder of Alameda Co, n ½ lot 8...... 33 80

56475 William Kelting — In Bray Tract, map filed of record in the office of the Recorder of Alameda Co, lot 19, imps and pers prop 7 44

56489 John A Sanborn—In Bray Tract, map filed of record in the office of the Recorder of Alameda Co, n ½ of lot 26.. 12 17

56510 J Schaffler—In Bray Tract, map filed of record in the office of the Recorder of Alameda Co, n 41 ft of w 146 ft of lot 53, and imps....... 40 45

56513 G A Douglass — In Bray Tract, map filed of record in the office of the Recorder of Alameda Co, pce of ld beg at the ne cor of Bray st and Main Co Road, th n 120 ft by an average depth of 110 ft e, more or less, por lot 54 .... 21 87

IN LAMP TRACT.

56526 Geogre A Kaas—In Lamp Tract, map filed of record in the office of the Recorder of Alameda Co, lot 3, imps and pers prop 3 97

IN FRUITVALE TERMINAL TRACT.

56570 H C Morris — Mortgagee's interest, in Fruitvale Terminal Tract, map filed of record in the office of the Recorder of Alameda Co, lot 14 and n ½ of lot 15, blk A.. 10 23

56581 California Building and Loan Association—Mortgagee's interest, in Fruitvale Terminal Tract, map filed of record in the office of the Recorder of Alameda Co, lots 29, 30 and n ½ of lot 28, blk A....... 43 80

56582 Joseph Steiner—In Fruitvale Terminal Tract, map filed of record in the office of the Recorder of Alameda Co, lot 17 and e 10 ft of lot 18, blk A 3 00

56617 J C Wilster—Mortgagee's interest, in Fruitvale Terminal Tract, map filed of record in the office of the Recorder of Alameda Co, lot 4 and e 3 ft of lot 3, blk C.... 30 48

56631 Mana Brennan—Mortgagee's interest, in Fruitvale Terminal Tract, map filed of record in the office of the Recorder of Alameda Co, lot 11 and s 7 ft of lots 9 and 10, blk C 17 16

56631 H C Morris — Mortgagee's interest, in Fruitvale Terminal Tract, map filed of record in the office of the Recorder of Alameda Co, lot 18, blk C.......... 27 97

56663 McCarthy Company—Mortgagee's interest, in Fruitvale Terminal Tract, map filed of record in the office of the Recorder of Alameda Co, lots 10, 11, blk F.......... 3 84

56679 Thornwall Jansen—In Fruitvale Terminal Tract, map filed of record in the office of the Recorder of Alameda Co, lot 21, blk F, and imps.. 12 16

56711 H F A Welz—In Fruitvale Terminal Tract, map filed of record in the office of the Recorder of Alameda Co, lots 31 and 32, blk G, and imps.. 4 66

56713 McCarthy Company—Mortgagee's interest, in Fruitvale Terminal Tract, map filed of record in the office of the Recorder of Alameda Co, lots 31 and 32, blk G.... 1 32

IN SUB OF TALLANT 4-ACRE TRACT.

56721 George R Warren—In Sub of Tallant 4-Acre Tract, map filed of record in the office of the Recorder of Alameda Co, pce of ld beg at a pt on the n line of Tallant st, 271.4 ¾-12 ft w fm Fruitvale ave, th w 60 ft by 147 6-12 ft n, and imps.......... 9 73

IN DEERING TRACT.

56748 Charles H Orcutt—In Deering Tract, map filed of record in the office of the Recorder of Alameda Co, pce of ld beg at a pt on the n line of Davis st, 285 ft w fm Peralta ave, th w 90 ft by 126 ft n, and imps.......... 14 58

56757 E S and C Deering—In Deering Tract, map filed of record in the office of the Recorder of Alameda Co, tract of ld bd n by bdy line of Deering Tract, e by ld of Sinberg, s by Davis st, w by ld of Hergman.......... 3 45

56776 Patrick O B Huffaker—In Deering Tract, map filed of record in the office of the Recorder of Alameda Co, pce of ld beg at a pt on the s line of Davis st, 450 ft w fm Peralta st, th w 50 ft by 123 ft deep s, and imps.......... 1 22

56783 Mrs Curtis — In Deering Tract, map filed of record in the office of the Recorder of Alameda Co, tract of ld bd n by Davis st, e by ld of Huffam, s by ld of Lee, w by ld of Deering.......... 6 39

56800 Catherina Bryant—In Deering Tract, map filed of record in the office of the Recorder of Alameda Co, pce of ld beg at a pt on the w line of Peralta ave, 100 ft ne fm n line of Prentiss st, th ne 66 ft by 125 ft nw.......... 13 75

IN FOREST PARK TRACT.

56816 Delos Pratt—Mortgagee's interest, in Forest Park Tract, map filed of record in the office of the Recorder of Alameda Co, lot 1.......... 6 39

56834 Lorenzo D Utman—In Forest Park Tract, map filed of record in the office of the Recorder of Alameda Co, lot 6, and imps.......... 4 16

56838 H E Hutchcroft — Mortgagee's interest, in Forest Park Tract, map filed of record in the office of the Recorder of Alameda Co, e 50 ft of lot 22, and imps.......... 18 18

56847 P Hilleorod—Mortgagee's interest, in Forest Park Tract, map filed of record in the office of the Recorder of Alameda Co, e 50 ft of lot 18 and w 25 ft of lot 19.......... 3 46

56858 Oakland Home Company—Mortgagee's interest, in Forest Park Tract, map filed of record in the office of the Recorder of Alameda Co, e 104 61-100 ft of lot 62.......... 12 29

56865 Mary and Nellie L Tweedie (Trustees)—In Forest Park Tract, map filed of record in the office of the Recorder of Alameda Co, lot 39, and imps 25 53

56865 Mary and Nellie L Tweedie (Trustees)—In Forest Park Tract, map filed of record in the office of the Recorder of Alameda Co, lot 38.......... 3 46

56892 Continental Building and Loan Association—Mortgagee's Interest, in Forest Park Tract, map filed of record in the office of the Recorder of Alameda Co, lots 25 and 26.......... 38 60

IN DERBY TRACT.

56910 Jane Anderson — In Derby Tract, map filed of record in the office of the Recorder of Alameda Co, lot 1 and s ½ of lot 2, and imps.......... 10 70

56911 R H Van Sant—Mortgagee's interest, in Derby Tract, map filed of record in the office of the Recorder of Alameda Co, lot 1 and s ½ lot 2 .... 10 22

56913 John V and Alice O Jones—In Derby Tract, map filed of record in the office of the Recorder of Alameda Co, lot 22, imps,and pers prop..... 3 59

IN LINDA ROSA TRACT.

56964 Antonie Beronto — Mortgagee's interest, in Linda Rosa Tract, map filed of record in the office of the Recorder of Alameda Co, lot 34, blk A.......... 6 33

BLOCK A.

IN ROBINSON 20-ACRE TRACT.

56988 J H Feige—In Robinson 20-Acre Tract, map filed of record in the office of the Recorder of Alameda Co, lots 34 to 46 inc, imps and pers prop 9 18

IN DALEY TRACT.

56995 Manuel V Cardoza—In Daley Tract, map filed of record in the office of the Recorder of Alameda Co, lot 9, blk A, imps and poll tax 1905...... 4 50

57003 Guiseppa Antonccio — In Daley Tract, map filed of record in the office of the Recorder of Alameda Co, lot 11, blk B.......... 3 00

57003 Guiseppa Antonccio — In Daley Tract, map filed of record in the office of the Recorder of Alameda Co, lot 12, blk B.......... 3 00

57019 David M Hagerty—In Daley Tract, map filed of record in the office of the Recorder of Alameda Co, lot 2, blk D.... 1 72

57023 William Galloway—In Daley Tract, map filed of record in the office of the Recorder of Alameda Co, lot 12, blk D, and imps.......... 25 48

57026 Mary E Galloway—In Daley Tract, map filed of record in the office of the Recorder of Alameda Co, lot 13, blk D.. 3 82

57052 Jacob H Bold—In Daley Tract, map filed of record in the office of the Recorder of Alameda Co, lot 16, blk F... 1 24

57053 Jacob H Bold—In Daley Tract, map filed of record in the office of the Recorder of Alameda Co, lot 17, blk F 1 23

57057 B McH McGeehee—In Daley Tract, map filed of record in the office of the Recorder of Alameda Co, lot 19.......... 1 23

IN FRUIT VALE GLEN TRACT.

57124 Charles F Woods—In Fruit Vale Glen Tract, map filed of record in the office of the Recorder of Alameda Co, lot 37, and imps.......... 9 56

IN FRUITVALE ELECTRIC ROAD TRACT.

57144 H J Crosby—In Fruitvale Electric Road Tract, map filed of record in the office of the Recorder of Alameda Co, lot 9, blk B, and imps... 6 57

57148 Gaston Straus—In Fruitvale Electric Road Tract, map filed of record in the office of the Recorder of Alameda Co, n ½ of lot 13, blk B,... 94

57148 Gaston Straus—In Fruitvale Electric Road Tract, map filed of record in the office of the Recorder of Alameda Co, lot 14, blk B.......... 1 77

IN BELLVUE TRACT.

57164 S A D Schenck—In Bellvue Tract, map filed of record in the office of the Recorder of Alameda Co, lot 18 and se 15 ft of lot 17, and imps.. 21 13

IN ELECTRIC HEIGHTS.

57191 Mary E Roberts—In Electric Heights, map filed of record in the office of the Recorder of Alameda Co, lot 41..... 3 46

IN FRUITVALE VILLA TRACT.

57224 Mary A Crawford—In Fruitvale Villa Tract, map filed of record in the office of the Recorder of Alameda Co, lot 26, blk B.......... 1 97

57224 Mary A Crawford—In Fruitvale Villa Tract, map filed of record in the office of the Recorder of Alameda Co, lot 27, blk B.......... 1 98

57232 G H Baker — Mortgagee's interest, in Fruitvale Villa Tract, map filed of record in the office of the Recorder of Alameda Co, lots 43 and 44, blk B 4 92

57237 A J Brandish—In Fruitvale Villa Tract, map filed of record in the office of the Recorder of Alameda Co, lot 52, blk B 1 97

57250 Charles Arp—In Fruitvale Villa Tract, map filed of record in the office of the Recorder of Alameda Co, lot 75, blk C.......... 1 48

57250 Charles Arp—In Fruitvale Villa Tract, map filed of record in the office of the Recorder of Alameda Co, lot 76, blk C.......... 1 47

57257 M C Nunan—In Fruitvale Villa Tract, map filed of record in the office of the Recorder of Alameda Co, lot 82, blk C.......... 3 46

57262 George H Lee—In Fruitvale Villa Tract, map filed of record in the office of the Recorder of Alameda Co, lots 91 and 92, blk C, and imps.. 1 25

IN BONA TRACT.

57270 Charles F Woods—In Bona Tract, Subdiv of Lot 8, map filed of record in the office of the Recorder of Alameda Co, lot 6.......... 4 93

57273 State Savings Bank—Mortgaagee's interest, in Bona Tract, map filed of record in the office of the Recorder of Alameda Co, lots 7 and 8... 29 22

IN SUNSET TRACT.

57331 St Mary's College—In Sunset Tract, map filed of record in the office of the Recorder of Alameda Co, a strip of ld on the w l of Sunset ave marked reserved 2 72

IN PERALTA AVE TRACT.

57338 Elizabeth A Gunn—In Peralta Ave Tract, map filed of record in the office of the Recorder of Alameda Co, lot 12, and imps.......... 12 15

57354 Continental Building and Loan Association — Mortgagee's Interest in Peralta Ave Tract, map filed of record in the office of the Recorder of Alameda Co, lots 33 and 34 .... 13 44

IN MAP OF FLORENCE JONES TRACT, NO. 2.

57386 George De Bal—In map of Florence Jones Tract No 2, map filed of record in the office of the Recorder of Alameda Co, lot 1 .... 3 09

57389 August and Annie E K Bergh—In map of Florence Jones Tract No 2, map filed of record in the office of the Recorder of Alameda Co, lot 24, and imps.......... 5 03

IN E 14TH ST. VILLA TRACT.

57396 J A Stanley—In E 14th St Villa Tract, map filed of record in the office of the Recorder of Alameda Co, lot 6, blk C.......... 1 81

IN FRUIT VALE COTTAGE HOME TRACT.

57414 H E Hutchcroft — Mortgagee's Interest in Fruit Vale Cottage Home Tract, map filed of record in the office of the Recorder of Alameda Co, lots 5 and 6.... 4 56

IN NICHOL TRACT.

57423 George P Putnam—In Nichol Tract, map filed of record in the office of the Recorder of Alameda Co, lot 15 .... 3 45

57423 George P Putnam — In Nichol Tract, map filed of record in the office of the Recorder of Alameda Co, lot 16 .... 3 45

57425 Richard Battelle—In Nichol Tract, map filed of record in the office of the Recorder of Alameda Co, lot 1, blk F 1 71

57425 Richard Battelle—In Nichol Tract, map filed of record in the office of the Recorder of Alameda Co, lot 2, blk F 1 72

57425 Richard Battelle—In Nichol Tract, map filed of record in the office of the Recorder of Alameda Co, lot 3, blk F 1 71

57425 Richard Battelle—In Nichol Tract, map filed of record in the office of the Recorder of Alameda Co, lot 4, blk F 1 72

57425 Richard Battelle—In Nichol Tract, map filed of record in the office of the Recorder of Alameda Co, lot 5, blk F 1 71

57425 Richard Battelle—In Nichol Tract, map filed of record in the office of the Recorder of Alameda Co, lot 6, blk F 1 72

IN DE WOLF TRACT.

57438 H C Morris—In De Wolf Tract, map filed of record in the office of the Recorder of Alameda Co, pce of ld beg at the se cor of Champion and School sts, th s 30 49-100 ft by e 186 87-100 ft, ne 173 14-100 ft to s l of School st, th sw 223 37-100 ft to beg, por lots 1, 2, 3, blk B, and imps, except por of 2 and 3, assessed to Chas Armstrong.......... 34 38

57465 Josephine Vanne—In De Wolf Tract, map filed of record in the office of the Recorder of Alameda Co, lot 24, blk B, and imps.......... 35 55

57474 Annie A Hill—Mortgagee's Interest in De Wolf Tract, map filed of record in the office of the Recorder of Alameda Co, n 45 ft of lot 11, blk C.......... 35 85

IN LOOP TRACT.

57513 Continental Building and Loan Association—Mortgagee's Interest in Loop Tract, map filed of record in the office of the Recorder of Alameda Co, lot 3.......... 38 79

57522 P F Thomas — In Loop Tract, map filed of record in the office of the Recorder of Alameda Co, lot 19.......... 4 92

IN CHAMPION TRACT.

57575 J W Brown—Mortgagee's Interest in Champion Tract, map filed of record in the office of the Recorder of Alameda Co, lot 4, blk D.... 7 87

57588 M Hart—In Champion Tract, map filed of record in the office of the Recorder of Alameda Co, lot 20, blk D, and lot 21, blk D, and imps.. 23 60

IN PROSPECT HILL TRACT, REVISED MAP OF I A E AND F.

57602 Mary J Ward—In Prospect Hill Tract, revised map of blks I, A, E and F, map filed of record in the office of the Recorder of Alameda Co, lots 12, 13 and 14, blk A, and imps 44 62

57603 Thomas L Ward—In Prospect Hill Tract, revised map of blks I, A, E and F, map filed of record in the office of the Recorder of Alameda Co, lot 15, blk A.... 3 43

57603 Thomas L Ward—In Prospect Hill Tract, revised map of blks I, A, E and F, map filed of record in the office of the Recorder of Alameda Co, lot 16, blk A.......... 2 72

57604 J E Stock—In Prospect Hill Tract, revised map of blks I, A, E and F, map filed of record in the office of the Recorder of Alameda Co, lot 17, blk A.......... 2 71

57604 J E Stock—In Prospect Hill Tract, revised map of blks I, A, E and F, map filed of record in the office of the Recorder of Alameda Co, lot 18, blk A.......... 2 71

57605 J E Stock—In Prospect Hill Tract, revised map of blks I, A, E and F, map filed of record in the office of the Recorder of Alameda Co, lot 19, blk A.......... 2 71

57605 J E Stock—In Prospect Hill Tract, revised map of blks I, A, E and F, map filed of record in the office of the Recorder of Alameda Co, lot 20, blk A.......... 2 71

57606 Edward E Barnickol — In Prospect Hill Tract, revised map of blks I, A, E and F, map filed of record in the office of the Recorder of Alameda Co, lots 30 and 31, blk A.......... 4 33

57616 Helen T Decker—In Prospect Hill Tract, revised map of blks I, A, E and F, map filed of record in the office of the Recorder of Alameda Co, lot 38, blk A, and imps 6 81

57651 Emily Stanville — Mortgagee's Interest, in Prospect Hill Tract, revised map of, map filed of record in the office of the Recorder of Alameda Co, lots 15 and 16, blk C 21 14

57652 Rose Reynolds—In Prospect Hill Tract, revised map of, map filed of record in the office of the Recorder of Alameda Co, lot 20 and s 8 ft lot 19, blk C, imps and pers prop 3 59

57659 E Cornuth—In Prospect Hill Tract, revised map of, map filed of record in the office of the Recorder of Alameda Co, lot 7, blk D.... 1 23

57659 E Cornuth—In Prospect Hill Tract, revised map of, map filed of record in the office of the Recorder of Alameda Co, lot 8, blk D.... 1 23

57659 E Cornuth — In Prospect Hill Tract, revised map of, map filed of record in the office of the Recorder of Alameda Co, lot 9, blk D.... 1 23

57659 E Cornuth — In Prospect Hill Tract, revised map of, map filed of record in the office of the Recorder of Alameda Co, lot 10, blk D.. 1 23

57666 Ella Leys—In Prospect Hill Tract, revised map of, map filed of record in the office of the Recorder of Alameda Co, lot 19, blk D.......... 99

57681 Harriet E Hampshire—In Prospect Hill Tract, revised map of blks I, A, E, and F, map filed of record in the office of the Recorder of Alameda Co, lot 25, blk E.... 3 45

57681 Harriet E Hampshire—In Prospect Hill Tract, revised map of blks I, A, E and F, map filed of record in the office of the Recorder of Alameda Co, lot 26, blk E.... 3 44

57681 Harriet E Hampshire—In Prospect Hill Tract, revised map of blks I, A, E and F, map filed of record in the office of the Recorder of Alameda Co, lot 27, blk E.... 3 45

57681 Harriet E Hampshire—In Prospect Hill Tract, revised map of blks I, A, E and F, map filed of record in the office of the Recorder of Alameda Co, lot 28, blk E... 3 44

57681 Harriet E Hampshire—In Prospect Hill Tract, revised map of blks I, A, E and F, map filed of record in the office of the Recorder of Alameda Co, lots 29 and 30, blk E 7 11

57681 Harriet E Hampshire—In Prospect Hill Tract, revised map of blks I, A, E and F, map filed of record in the office of the Recorder of Alameda Co, lots 31 and 32, blk E, and imps.......... 27 74

57711 J E Hunt—Mortgagee's interest, in Prospect Hill Tract, revised map of blks I, A, E and F, map filed of record in the office of the Recorder of Alameda Co, lots 43, 44, 45, blk F.......... 7 87

57717 L B Blackwood—In Prospect Hill Tract, revised map of, map filed of record in the office of the Recorder of Alameda Co, pce of ld beg at the sw cor of Prospect and Chicago sts, th s 96 ft by 150 ft deep w, por of blk G.. 3 65

57742 H E Witherspoon—In Prospect Hill Tract, revised map of, map filed of record in the office of the Recorder of Alameda Co, lot 18, blk H... 1 98

57742 H E Witherspoon—In Prospect Hill Tract, revised map of, map filed of record in the office of the Recorder of Alameda Co, lot 19, blk H.. 1 98

57748 Bigritta Seitz—In Prospect Hill Tract, revised map of, map filed of record in the office of the Recorder of Alameda Co, lots 6, 32 and 33, blk H, and lot 5, blk H, and imps 4 87

57757 George J Haus—In Prospect Hill Tract, revised map of, map filed of record in the office of the Recorder of Alameda Co, pce of ld beg at a pt on the e line of Fruitvale ave, 108 ft s fm Hopkins st, th s 80 ft by 150 ft e, por blk J, and imps 44 66

IN FOGG & DALZIEL TRACT.

57768 Mary E Dean—Mortgagee's interest, in Fogg & Dalziel Tract, map filed of record in the office of the Recorder of Alameda Co, tract of ld bd n by County Road, e by ld of W P Jones, s by lds of John Duffy, w by private road, contg 4 acres.......... 10 84

57772 Alice W West—In Fogg & Dalziel Tract, map filed of record in the office of the Recorder of Alameda Co, tract of ld bd n and e by ld of Carrie M Stewart, s by ld of Frank Fisher, w by ld of Carrie M Stewart, 19-100 acres 1 80

57783 Clarence A Olsen—In Fogg & Dalziel Tract, map filed of record in the office of the Recorder of Alameda Co, tract of ld bd n by ld of Margaret Northrup, e by ld of Clara Benhus, s by ld of Cal Grand Pigeon Co, w by County Road No 1854.......... 5 04

57790 Henry Simons—In Fogg & Dalziel Tract, map filed of record in the office of the Recorder of Alameda Co, tract of ld bd n by ld of Brehns, e by ld of Gaylor, s by ld of Morie, w by Co Road No 1854, about 20-100 acres 3 08

IN ALLENDALE TRACT.

57799 J Jensen — In Allendale Tract, map filed of record in the office of the Recorder of Alameda Co, lots 1 and 2, blk 1 .... 4 39

57803 Nellie Riley — In Allendale Tract, map filed of record in the office of the Recorder of Alameda Co, lot 10, blk 1.... 1 79

57804 William R Gerkin—In Allendale Tract, map filed of record in the office of the Recorder of Alameda Co, lot 9, blk 1 ....1 81

57824 Mary Gooch—In Allendale Tract, map filed of record in the office of the Recorder of Alameda Co, lot 16, blk 3.... 1 80

57834 O Zerga—Mortgagee's interest, in Allendale Tract, map filed of record in the office of the Recorder of Alameda Co, lots 10, 11, 12, 13, blk 4 .... 4 39

57840 Alexander Lehrmann—In Allendale Tract, map filed of record in the office of the Recorder of Alameda Co, lots 16, 17, 18, blk 4, and imps.... 5 68

57863 John Rossacormack—In Allendale Tract, map filed of record in the office of the Recorder of Alameda Co, lot 19, blk 7, and imps.......... 4 39

57863 John Rossacormack — Pers prop 4 58

57868 Harry Sheppard—In Allendale Tract, map filed of record in the office of the Recorder of Alameda Co, lots 29 and 30, blk 7.......... 1 48

57886 Augusta Perks—Mortgagee's interest, in Allendale Tract, map filed of record in the office of the Recorder of Alameda Co, lot 8, blk 9..... 9 25

57893 George Bald—In Allendale Tract, map filed of record in the office of the Recorder of Alameda Co, lots 20 and 21, blk 9 .... 3 09

57900 G D Mackinnon et al—In Allendale Tract, map filed of record in the office of the Recorder of Alameda Co, lots 1 to 4 inc, blk 10.......... 3 41

57913 J S Harris—Mortgagee's interest, in Allendale Tract, map filed of record in the office of the Recorder of Alameda Co, lots 33 and 34, blk 10 .... 3 09

57925 Henry Lacy—In Allendale Tract, map filed of record in the office of the Recorder of Alameda Co, lots 22 to 31 inc, blk 11.......... 13 44

57926 Nellie Brower—In Allendale Tract, map filed of record in the office of the Recorder of Alameda Co, lots 32 and 33, blk 11.......... 3 09

57933 Mary L Mills—In Allendale Tract, map filed of record in the office of the Recorder of Alameda Co, lots 5 to 8, blk 12 .... 3 41

IN O'ROURKE TRACT.

57942 Emma D Price et al—In O'Rourke Tract, map filed of record in the office of the Recorder of Alameda Co, lot 2 .... 36 70

57942 Emma D Price et al—In O'Rourke Tract, map filed of record in the office of the Recorder of Alameda Co, lot 3 .... 36 69

IN EAST FRUIT VALE TRACT.

57957 P F and Ida A Augusting—In East Fruit Vale Tract, map filed of record in the office of the Recorder of Alameda Co, s 70 36-100 ft of n 135.16 ft of lot 19.......... 1 79

IN SUTER TRACT.

57978 Joseph Smith — In Suter Tract, map filed of record in the office of the Recorder of Alameda Co, w 58 ft of lot 22 .... 3 00

57980 Jennie W Snook—In Suter Tract, map filed of record in the office of the Recorder of Alameda Co, lot 10.......... 2 46

57980 Jennie W Snook—In Suter Tract, map filed of record in the office of the Recorder of Alameda Co, lot 12.......... 2 46

57980 Jennie W Snook—In Suter Tract, map filed of record in the office of the Recorder of Alameda Co, e 85 6-12 ft of lot 13.......... 2 30

57980 Jennie W Snook—In Suter Tract, map filed of record in the office of the Recorder of Alameda Co, lot 11.......... 2 44

57981 Elizabeth B Cummings—In Suter Tract, map filed of record in the office of the Recorder of Alameda Co, pce of ld beg at a pt on the e l of Redwood Road 191 2-12 ft s fm Porter st, th s 60 ft by 150 ft e.......... 3 60

57981 Elizabeth Cummings — Pce of ld beg at a pt on the s l of Porter st 249 6-12 ft e fm Redwood Road, th e 50 ft by 231 ft s.......... 1 80

IN PLEITNER'S HEIGHTS.

57992 P P Palmer—In Pleitner's Heights, map filed of record in the office of the Recorder of Alameda Co, lots 49 and 50.......... 1 79

57999 Reuter's Loan and Trust Company—Mortgagee's Interest in Pleitner's Heights, map filed of record in the office of the Recorder of Alameda Co, lot 54 and sw 29 ft of 55.......... 14 06

58003 State Savings Bank—Mortgagee's Interest in Pleitner's Heights, map filed of record in the office of the Recorder of Alameda Co, lots 52 and 53.......... 23 78

IN QUIGLEY TRACT.

58021 J L Wetmore—In Quigley Tract, map filed of record in the office of the Recorder of Alameda Co, lot 9, blk 1-A 1 79

58028 Mary E Black—In Quigley Tract, map filed of record in the office of the Recorder of Alameda Co, lot 1, blk 2-A 1 79

IN HIGH STREET TRACT.

58067 Antonio J de Silveira—In High St Tract, map filed of record in the office of the Recorder of Alameda Co, lot 9, and imps.......... 2 69

58067 Antonio J de Silveira — In High St Tract, map filed of record in the office of the Recorder of Alameda Co, lot 33 .... 1 73

58069 Norman J Pryde—In High St Tract, map filed of record in the office of the Recorder of Alameda Co, lot 29 4 03

IN HUNTINGTON TRACT.

58096 Central Pacific Railroad Company (a corporation)—In Huntington Tract, map filed of record in the office of the Recorder of Alameda Co, e 1-2 of lot 4, blk B...... 4 74

58101 E F and M Schultheise—In Huntington Tract, map filed of record in the office of the Recorder of Alameda Co, s 1-2 lot 8, blk C.......... 3 33

58101 E F and M Schultheise—In Huntington Tract, map filed of record in the office of the Recorder of Alameda Co, n 1-2 lot 9, blk C 8 33

58144 Agnes Spatz Hauch — In Huntington Tract, map filed of record in the office of the Recorder of Alameda Co, s 1-2 of lot 8, blk L.......... 1 92

58178 Nancy A Marshall — In Huntington Tract, map filed of record in the office of the Recorder of Alameda Co, lot 17, blk N, and imps...... 23 62

58178 Nancy A Marshall—Pers prop 3 52

58178 Nancy A Marshall — In Huntington Tract, map filed of record in the office of the Recorder of Alameda Co, lot 18, blk N.......... 4 47

58197 F and J Hoffman—In Huntington Tract, map filed of record in the office of the Recorder of Alameda Co, lot 5, blk U, and imps.......... 2 21

IN MAP OF BARKER PARK.

58226 W H Lehman—In Map of Barker Park, map filed of record in the office of the Recorder of Alameda Co, lot 6, and imps.......... 4 88

58242 Agnes G Fielding—In Map of Barker Park, lot 39 and e 1-2 of lot 40..........

58245 Alva W Hill, et al—In Map of Barker Park, map filed of record in the office of the Recorder of Alameda Co, lot 42 and e 1-2 of lot 43, ahd imps 11 42

58250 Clara Patterson—In Map of Barker Park, map filed of record in the office of the Recorder of Alameda Co, lot 49, and imps.......... 1 97

58276 William J Hayden—In Map of Barker Park, map filed of record in the office of the Recorder of Alameda Co, lot 76 .... 7 85

IN MELROSE STATION TRACT.

58318 Sarah E Tendricks—In Melrose Station Tract, map filed of record in the office of the Recorder of Alameda Co, lot 1, blk C.......... 1 91

58319 W F Brock—In Melrose Station Tract, map filed of record in the office of the Recorder of Alameda Co, lot 2, blk C.......... 1 91

58379 Margaret Floyd—In Melrose Station Tract, map filed of record in the office of the Recorder of Alameda Co, lots 28 and 29, blk F.......... 3 33

58379 Margaret Floyd—In Melrose Station Tract, map filed of record in the office of the Recorder of Alameda Co, lots 30 and 31, blk F.......... 6 14

58391 Octavius H Hull and George H Lee—In Melrose Station Tract, map filed of record in the office of the Recorder of Alameda Co, lots 31 and 32, blk G.......... 3 34

58392 Emilie de Freitas—In Melrose Station Tract, map filed of record in the office of the Recorder of Alameda Co, lots 16 to 19 inc, blk G...... 6 15

IN FRUIT VALE AND SAN LEANDRO ROAD TRACT.

58417 Eleanor S Deering and Chester Deering—In Fruit Vale and San Leandro Road Tract, map filed of record in the office of the Recorder of Alameda Co, lots 56 and 84 and n 5 ft of lots 55 and 83 .... 7 57

58417 Eleanor S Deering and Chester Deering—In Fruit Vale and San Leandro Road Tract, map filed of record in the office of the Recorder of Alameda Co, lot 28 and n 5 ft of lot 27.......... 4 60

58423 Olive Porter—In Fruit Vale and San Leandro Road Tract, map filed of record in the office of the Recorder of Alameda Co, lots 61 and

22, and imps...... 10 40

[illegible] Richard J Jones—In Fruit Vale and San Leandro Road Tract, map filed of record in the office of the Recorder of Alameda Co, lot 70...... 4 05

[illegible] Julia Tierney—In Fruitvale and San Leandro Road Tract, map filed of record in the office of the Recorder of Alameda Co, lot 43, and imps 9 68

58441 John McDonald—In Fruit Vale and San Leandro Road Tract, map filed of record in the office of the Recorder of Alameda Co, lot 36 and w 5 ft of lot 37, and imps...... 8 27

IN FRUITVALE (RE-DIV) TRACT.

58457 F L Courvoisier—In Fruitvale (Re-div) Tract, map filed of record in the office of the Recorder of Alameda Co, lot 3, blk A, and lot 4, blk A, and imps...... 1 92

58491 Margaret McCain—In Fruitvale (Re-div) Tract, map filed of record in the office of the Recorder of Alameda Co, s 45 ft of lot 61, blk A, and imps...... 10 40

58492 Margaret McCain—In Fruitvale (Re-div) Tract, map filed of record in the office of the Recorder of Alameda Co, lot 62, blk A...... 2 63

IN LATHAM TERRACE.

58521 Emily K Latham — In Latham Terrace, map filed of record in the office of the Recorder of Alameda Co. lot 13, blk A...... 9 55

58524 W E Lindsey—In Latham Terrace, map filed of record in the office of the Recorder of Alameda Co, w 25 26-100 ft of lot 11 and e 15 74-100 ft of lot 10...... 1 79

58530 Babette Schmidt—In Latham Terrace, map filed of record in the office of the Recorder of Alameda Co, lot 16, blk A, imps and pers prop...... 3 23

58541 State Savings Bank—Mortgagee's interest, in Latham Terrace, map filed of record in the office of the Recorder of Alameda Co, lot 22, blk A...... 13 14

58544 Security Bank and Trust Company — Mortgagee's interest, in Latham Terrace, map filed of record in the office of the Recorder of Alameda Co, e ½ of lot 26 and w ½ lot 27, blk A...... 8 25

58551 D P and J Barnett—In Latham Terrace, map filed of record in the office of the Recorder of Alameda Co, lot 9, blk B, imps and poll tax 1905...... 4 50

58567 Citizens' Building and Loan Association—In Latham Terrace, map filed of record in the office of the Recorder of Alameda Co, lot 7, blk C, and imps...... 13 38

58589 James M Allen—In Latham Terrace, map filed of record in the office of the Recorder of Alameda Co, lot 8, blk D, and imps...... 39 93

58618 Citizens' Building and Loan Association—Mortgagee's interest, in Latham Terrace, map filed of record in the office of the Recorder of Alameda Co, lot 9, blk E...... 25 71

58622 Rose M Carroll—In Latham Terrace, map filed of record in the office of the Recorder of Alameda Co, lot 4, blk F, and imps...... 3 18

58645 T H Montgomery—In Latham Terrace, map filed of record in the office of the Recorder of Alameda Co, lot 18, blk G, and imps...... 15 32

IN FRUITVALE PARK.

58673 Joseph and I W Goldman—In Fruitvale Park, map filed of record in the office of the Recorder of Alameda Co, lot 44...... 2 17

58673 Joseph and I W Goldman—In Fruitvale Park, map filed of record in the office of the Recorder of Alameda Co, lot 13...... 2 16

58678 Joseph Goldman—In Fruitvale Park, map filed of record in the office of the Recorder of Alameda Co, lot 51. 2 17

58703 Rudolph Rusch—In Fruitvale Park, map filed of record in the office of the Recorder of Alameda Co, lots 3 and 4...... 5 59

IN MAP OF STANFORD TRACT.

58732 Citizens' Building and Loan Association Mortgagee's interest, in Map of Stanford Tract, map filed of record in the office of the Recorder of Alameda Co, lot 3 and e ½ lot 4, blk F...... 34 75

IN GALINDO TRACT.

58762 Charles L Adams—In Galindo Tract, map filed of record in the office of the Recorder of Alameda Co, e 10 ft of lot 65 and w 10 ft of lot 67...... 1 77

58787 Adelia Matteson—In Galindo Tract, map filed of record in the office of the Recorder of Alameda Co, lot 49, imps and pers prop...... 3 22

58807 R Eincledon—In Galindo Tract, map filed of record in the office of the Recorder of Alameda Co, lots 71, 72, 73, and imps...... 23 78

58811 Josephine Harris—In Galindo Tract, map filed of record in the office of the Recorder of Alameda Co, lot 40, imps and pers prop...... 3 22

58813 Catherine Bryant—In Galindo Tract, map filed of record in the office of the Recorder of Alameda Co, lot 47 and n 5 ft of lot 46, and imps...... 28 35

IN ALLENDALE ANNEX.

58828 Walter J Moore—In Allendale Annex, map filed of record in the office of the Recorder of Alameda Co, lots 3 and 4, blk B, and imps...... 11 48

IN SATHER TRACT.

58838 Henry Motovoshi—In Sather Tract, map filed of record in the office of the Recorder of Alameda Co, e 35 ft of lots 13 to 16, blk 5, and imps...... 7 16

58844 Anton J Furtado—In Sather Tract, map filed of record in the office of the Recorder of Alameda Co, pce of ld beg at a pt on the w line of Fremont st, 38 5 ft ne fm Washington st, th ne 40 ft by 125 ft nw, por lots 19 and 20, blk 5...... 6 33

58853 Nelson E Everett—In Sather Tract, map filed of record in the office of the Recorder of Alameda Co, pce of ld beg at a pt on the s line of Marvell ave, 50 ft n fm Washington st, th n 10 ft by 125 ft e, lots 23 to 26, block 6, and imps...... 25 48

58868 J V Matteson—In Sather Tract, map filed of record in the office of the Recorder of Alameda Co, pce of ld beg at the sw cor of Washington st and Fremont ave, th w 30 ft by 125 ft deep s, por of lot 13, blk 8...... 8 83

58875 Emelie W Salsbury — In Sather Tract, map filed of record in the office of the Recorder of Alameda Co, lot 1 and n 7 6-12 ft of lot 2, blk 8, and imps...... 1 34

58876 Emelie W Salsbury—Pers prop...... 3 97

58885 Alfred G Strong—In Sather Tract, map filed of record in the office of the Recorder of Alameda Co, s 27 6-12 ft of n 77 6-12 ft of lot 14, blk 16, imps and poll tax 1906...... 4 50

58886 Joseph Ghirardelli — Mortgagee's interest, in Sather Tract, map filed of record in the office of the Recorder of Alameda Co, s 27 6-12 ft of n 77 6-12 ft of lot 14, blk 16...... 18 82

58887 Brigetta Seitz — In Sather Tract, map filed of record in the office of the Recorder of Alameda Co, n 50 ft of lot 14, blk 16...... 7 79

[illegible] Emilie A Brugueire — In Sather Tract, map filed of record in the office of the Recorder of Alameda Co, entire blk 23, and imps...... 47 11

[illegible] Emilie A Brugueire — In Sather Tract, map filed of record in the office of the Recorder of Alameda Co, lots 1 to 7 and 16 to 17, blk [illegible]...... 55 48

IN PATTERSON RANCHE.

[illegible]—In Patterson Ranche, map filed of record in the office of the Recorder of Alameda Co, [illegible] fm County Road No 1826, th ne 50 ft by se 266.38 ft, por plot 7...... 2 45

58950 H A C Kauffmann—In Patterson Ranche, in subdiv of Plot 4 map filed of record in the office of the Recorder of Alameda Co, tract of ld bounded n by ld of J R Talcott, e by Central ave, s by ld of Jacobsen and Judd Tract, w by Dieves Lane, 4 acres, imps and pers prop...... 3 48

58969 Christian J Smith—Mortgagee's interest, in Patterson Ranche in subdivision of Plot 4, map filed of record in the office of the Recorder of Alameda Co, tract of ld bounded n by Judd Tract, e by Central ave, s by Main County Road, w by ld of Smith...... 17 46

58963 Unknown Owners—In Patterson Ranche, por Plot 7, tract of ld bounded n by ld of Talcott, e by ld of Dillon, s by Fruitvale Rediv Tract, w by Bryant st, and imps...... 8 07

IN KINGSLAND TRACT.

59015 W W Harper—In Kingsland Tract, map filed of record in the office of the Recorder of Alameda Co, lot 72, imps and poll tax 1906...... 4 50

IN KINGSLAND TRACT, HOYT'S SUB, LOT 43.

59058 San Joaquin Valley Land and Investment Company—In Kingsland Tract, Hoyt's Sub of lot 43, map filed of record in the office of the Recorder of Alameda Co, lot 1...... 1 15

IN KINGSLAND TRACT, HOGAN'S SUB LOTS 22, 23, 24.

59067 Margarita Des Moulins—In Kingsland Tract, Hogan's Sub Lots 22, 23, 24, map filed of record in the office of the Recorder of Alameda Co, lot 6, and imps...... 9 06

59070 Margarita Des Moulins—In Kingsland Tract, Hogan's Sub Lots 22, 23, 24, map filed of record in the office of the Recorder of Alameda Co, lot 11...... 2 40

IN KINGSLAND TRACT, SUB OF LOTS 12, 13, 29, 30.

59087 Agnes I Noland—In Kingsland Tract, Sub of Lots 12, 13, 29, 30, map filed of record in the office of the Recorder of Alameda Co, lot 4...... 99

59097 A F Magrane—In Kingsland Tract, Sub of Lots 12, 13, 29, 30, map filed of record in the office of the Recorder of Alameda Co, lot 27...... 1 82

59103 Gustav Frick—In Kingsland Tract, Sub of Lots 12, 13, 29, 30, map filed of record in the office of the Recorder of Alameda Co, lot 24...... 1 84

59103 Gustav Frick—In Kingsland Tract, Sub of Lots 12, 13, 29, 30, map filed of record in the office of the Recorder of Alameda Co, lot 25...... 1 82

59103 Gustav Frick—In Kingsland Tract, Sub of Lots 12, 13, 29, 30, map filed of record in the office of the Recorder of Alameda Co, lot 26...... 1 82

IN KINGSLAND TRACT, SUB OF LOTS 54 TO 57 AND 65 TO 68.

59119 C Y Holladay—In Kingsland Tract, Sub of Lots 54 to 57 and 65 to 68, map filed of record in the office of the Recorder of Alameda Co, e 1-2 of lot 7...... 1 16

59139 A V Downing—In Kingsland Tract, Sub of Lots 54 to 57 and 65 to 68, map filed of record in the office of the Recorder of Alameda Co, lot 47...... 1 82

IN RED ROSE TRACT.

59178 C E White—Mortgagee's interest, in Red Rose Tract, map filed of record in the office of the Recorder of Alameda Co, lot 1...... 1 82

IN BROOKLYN LAND CO'S TRACT.

59200 Ernest L Lawson — In Brooklyn Land Co's Tract, map filed of record in the office of the Recorder of Alameda Co, pce of ld beg at the nw cor of High st and Glenn ave, th ne 207 62-100 ft, nw 235 97-100, sw 207 12-100 ft, se 303 1-2 ft to beg, 1.59 acres, and imps...... 1 81

59201 F D Tait—Mortgagee's interest in Brooklyn Land Co's Tract, map filed of record in the office of the Recorder of Alameda Co, pce of ld beg at the nw cor of High st and Glenn ave, th ne 207 62-100 ft, nw 235 97-100 ft, sw 207 12-100 ft, se 303 1-2 ft to beg, 1.59 acres, and imps...... 8 76

59209 Darwin C De Golia—In Brooklyn Land Co's Tract, Map filed of record in the office of the Recorder of Alameda Co, n 2 acres of lot 5, imps and pers prop...... 3 22

59213 Frank H Ayers—In Brooklyn Land Co's Tract, map filed of record in the office of the Recorder of Alameda Co, tract of ld bounded ne by Virginia ave, se by ld of Pershbacker, sw by ld of Cox, nw by ld of Hunse, por lot 8, 3.50 acres...... 28 75

59245 Caroline O Reinfeldt — In Brooklyn Land Co's Tract, map filed of record in the office of the Recorder of Alameda Co, tract of ld bounded n by ld of Warden, e by ld of Tait, s by Lyon ave, w by Bond Tract, por lot 1, and imps...... 3 10

IN MACKINNON AND GOHRMAN TRACT.

59260 J P Garlick—In Mackinnon and Gohrman Tract, map filed of record in the office of the Recorder of Alameda Co, lot 14...... 1 80

59260 J P Garlick—In Mackinnon and Gohrman Tract, map filed of record in the office of the Recorder of Alameda Co, lot 15...... 1 81

59260 J P Garlick—In Mackinnon and Gohrman Tract, map filed of record in the office of the Recorder of Alameda Co, lot 16...... 1 81

59260 J P Garlick—In Mackinnon and Gohrman Tract, map filed of record in the office of the Recorder of Alameda Co, lot 17...... 1 81

59260 J P Garlick—In Mackinnon and Gohrman Tract, map filed of record in the office of the Recorder of Alameda Co, n 1-2 of lot 27...... 1 08

59266 J P Garlick—In Mackinnon and Gohrman Tract, map filed of record in the office of the Recorder of Alameda Co, a 25 ft strip of ld of n 1 of Mackinnon and Gohrman Tract, bet lots 16 and 37 (marked reserved)...... 1 20

IN CHITTENDEN TRACT.

59289 Emma J Lauk—In Chittenden Tract, map filed of record in the office of the Recorder of Alameda Co, ne 6 42-100 acres of lot 14, and imps...... 21 70

IN TRUMBULL TRACT.

59300 Lizzie B Trumbull — In Trumbull Tract, map filed of record in the office of the Recorder of Alameda Co, entire blk "A"...... 4 01

59301 Mrs M L Dodge—In Trumbull Tract, map filed of record in the office of the Recorder of Alameda Co, lot 1, blk B...... 1 21

59301 Mrs M L Dodge—In Trumbull Tract, map filed of record in the office of the Recorder of Akumeda Co, lot 2, blk B...... 1 21

59301 Mrs M L Dodge—In Trumbull Tract, map filed of record in the office of the Recorder of Alameda Co, lot 3, blk B...... 1 21

59301 Mrs M L Dodge—In Trumbull Tract, map filed of record in the office of the Recorder of Alameda Co, lot 4, blk B...... 1 21

59302 Robert Trumbull—In Trumbull Tract, map filed of record in the office of the Recorder of Alameda Co, lot 5, blk B...... 1 21

59302 Robert Trumbull—In Trumbull Tract, map filed of record in the office of the Recorder of Alameda Co, lot 6, blk B...... 1 21

59302 Robert Trumbull—In Trumbull Tract, map filed of record in the office of the Recorder of Alameda Co, lot 7, blk B...... 1 21

59302 Robert Trumbull—In Trumbull Tract, map filed of record in the office of the Recorder of Alameda Co, lot 8, blk B...... 1 20

59303 Lizzie B Trumbull — In Trumbull Tract, map filed of record in the office of the Recorder of Alameda Co, lot 9, blk B...... 1 21

59303 Lizzie B Trumbull — In Trumbull Tract, map filed of record in the office of the Recorder of Alameda Co, lot 10, blk B...... 1 20

59303 Lizzie B Trumbull — In Trumbull Tract, map filed of record in the office of the Recorder of Alameda Co, lot 11, blk B...... 1 21

59303 Lizzie B Trumbull — In Trumbull Tract, map filed of record in the office of the Recorder of Alameda Co, lot 12, blk B...... 1 20

59303 Lizzie B Trumbull — In Trumbull Tract, map filed of record in the office of the Recorder of Alameda Co, lot 13, blk B...... 1 21

59303 Lizzie B Trumbull — In Trumbull Tract, map filed of record in the office of the Recorder of Alameda Co, lot 14, blk B...... 1 20

59303 Lizzie B Trumbull — In Trumbull Tract, map filed of record in the office of the Recorder of Alameda Co, lot 15, blk B...... 1 92

59304 Lizzie B Trumbull — In Trumbull Tract, map filed of record in the office of the Recorder of Alameda Co, lot 1, blk C...... 1 21

59304 Lizzie B Trumbull — In Trumbull Tract, map filed of record in the office of the Recorder of Alameda Co, lot 2, blk C...... 1 20

59304 Lizzie B Trumbull — In Trumbull Tract, map filed of record in the office of the Recorder of Alameda Co, lot 3, blk C...... 1 21

59304 Lizzie B Trumbull — In Trumbull Tract, map filed of record in the office of the Recorder of Alameda Co, lot 4, blk C...... 1 20

59304 Lizzie B Trumbull — In Trumbull Tract, map filed of record in the office of the Recorder of Alameda Co, lot 5, blk C...... 1 21

59304 Lizzie B Trumbull — In Trumbull Tract, map filed of record in the office of the Recorder of Alameda Co, lot 6, blk C...... 1 20

59304 Lizzie B Trumbull — In Trumbull Tract, map filed of record in the office of the Recorder of Alameda Co, lot 7, blk C...... 1 21

59304 Lizzie B Trumbull — In Trumbull Tract, map filed of record in the office of the Recorder of Alameda Co, lot 8, blk C...... 1 20

59304 Lizzie B Trumbull — In Trumbull Tract, map filed of record in the office of the Recorder of Alameda Co, lot 9, blk C...... 1 21

59304 Lizzie B Trumbull — In Trumbull Tract, map filed of record in the office of the Recorder of Alameda Co, lot 10, blk C...... 1 21

59304 Lizzie B Trumbull — In Trumbull Tract, map filed of record in the office of the Recorder of Alameda Co, lot 11, blk C...... 1 21

59304 Lizzie B Trumbull — In Trumbull Tract, map filed of record in the office of the Recorder of Alameda Co, lot 12, blk C...... 1 21

59304 Lizzie B Trumbull — In Trumbull Tract, map filed of record in the office of the Recorder of Alameda Co, lot 13, blk C...... 1 21

59304 Lizzie B Trumbull — In Trumbull Tract, map filed of record in the office of the Recorder of Alameda Co, lot 14, blk C...... 1 21

59304 Lizzie B Trumbull — In Trumbull Tract, map filed of record in the office of the Recorder of Alameda Co, lot 15, blk C...... 1 21

59304 Lizzie B Trumbull — In Trumbull Tract, map filed of record in the office of the Recorder of Alameda Co, lot 16, blk C...... 1 21

59305 Lizzie B Trumbull — In Trumbull Tract, map filed of record in the office of the Recorder of Alameda Co, lot 1, blk D...... 1 21

59305 Lizzie B Trumbull — In Trumbull Tract, map filed of record in the office of the Recorder of Alameda Co, lot 2, blk D...... 1 20

59305 Lizzie B Trumbull — In Trumbull Tract, map filed of record in the office of the Recorder of Alameda Co, lot 3, blk D...... 1 21

59305 Lizzie B Trumbull — In Trumbull Tract, map filed of record in the office of the Recorder of Alameda Co, lot 4, blk D...... 1 20

59305 Lizzie B Trumbull — In Trumbull Tract, map filed of record in the office of the Recorder of Alameda Co, lot 5, blk D...... 1 21

59305 Lizzie B Trumbull — In Trumbull Tract, map filed of record in the office of the Recorder of Alameda Co, lot 6, blk D...... 1 20

59305 Lizzie B Trumbull — In Trumbull Tract, map filed of record in the office of the Recorder of Alameda Co, lot 7, blk D...... 1 21

59305 Lizzie B Trumbull — In Trumbull Tract, map filed of record in the office of the Recorder of Alameda Co, lot 8, blk D...... 1 20

59305 Lizzie B Trumbull — In Trumbull Tract, map filed of record in the office of the Recorder of Alameda Co, lot 9, blk D...... 1 21

59305 Lizzie B Trumbull — In Trumbull Tract, map filed of record in the office of the Recorder of Alameda Co, lot 10, blk D...... 1 21

59305 Lizzie B Trumbull — In Trumbull Tract, map filed of record in the office of the Recorder of Alameda Co, lot 11, blk D...... 1 21

59305 Lizzie B Trumbull — In Trumbull Tract, map filed of record in the office of the Recorder of Alameda Co, lot 12, blk D...... 1 21

59305 Lizzie B Trumbull — In Trumbull Tract, map filed of record in the office of the Recorder of Alameda Co, lot 13, blk D...... 1 21

59305 Lizzie B Trumbull — In Trumbull Tract, map filed of record in the office of the Recorder of Alameda Co, lot 14, blk D...... 1 21

59305 Lizzie B Trumbull — In Trumbull Tract, map filed of record in the office of the Recorder of Alameda Co, lot 15, blk D...... 1 21

59305 Lizzie B Trumbull — In Trumbull Tract, map filed of record in the office of the Recorder of Alameda Co, lot 16, blk D...... 1 21

59306 Lizzie B Trumbull — In Trumbull Tract, map filed of record in the office of the Recorder of Alameda Co, lot 1, blk E...... 1 21

59306 Lizzie B Trumbull — In Trumbull Tract, map filed of record in the office of the Recorder of Alameda Co, lot 2, blk E...... 1 20

59306 Lizzie B Trumbull — In Trumbull Tract, map filed of record in the office of the Recorder of Alameda Co, lot 3, blk E...... 1 21

59306 Lizzie B Trumbull — In Trumbull Tract, map filed of record in the office of the Recorder of Alameda Co, lot 4, blk E...... 1 20

59306 Lizzie B Trumbull — In Trumbull Tract, map filed of record in the office of the Recorder of Alameda Co, lot 13, blk E...... 1 21

59306 Lizzie B Trumbull — In Trumbull Tract, map filed of record in the office of the Recorder of Alameda Co, lot 14, blk E...... 1 21

59306 Lizzie B Trumbull — In Trumbull Tract, map filed of record in the office of the Recorder of Alameda Co, lot 15, blk E...... 1 21

59306 Lizzie B Trumbull — In Trumbull Tract, map filed of record in the office of the Recorder of Alameda Co, lot 16, blk E...... 1 21

59311 Lizzie B Trumbull — In Trumbull Tract, map filed of record in the office of the Recorder of Alameda Co, entire blk [illegible]...... [illegible]

59312 Lizzie B Trumbull — In Trumbull Tract, map filed of record in the office of the Recorder of Alameda Co, lot 1, blk I...... 1 21

59312 Lizzie B Trumbull — In Trumbull Tract, map filed of record in the office of the Recorder of Alameda Co, lot 2, blk I...... 1 20

59312 Lizzie B Trumbull — In Trumbull Tract, map filed of record in the office of the Recorder of Alameda Co, lot 3, blk I...... 1 21

59312 Lizzie B Trumbull — In Trumbull Tract, map filed of record in the office of the Recorder of Alameda Co, lot 4, blk I...... 1 20

59312 Lizzie B Trumbull — In Trumbull Tract, map filed of record in the office of the Recorder of Alameda Co, lot 5, blk I...... 1 21

59312 Lizzie B Trumbull — In Trumbull Tract, map filed of record in the office of the Recorder of Alameda Co, lot 6, blk I...... 1 20

59312 Lizzie B Trumbull — In Trumbull Tract, map filed of record in the office of the Recorder of Alameda Co, lot 7, blk I...... 1 21

59312 Lizzie B Trumbull — In Trumbull Tract, map filed of record in the office of the Recorder of Alameda Co, lot 8, blk I...... 1 20

59312 Lizzie B Trumbull — In Trumbull Tract, map filed of record in the office of the Recorder of Alameda Co, lot 9, blk I...... 1 21

59312 Lizzie B Trumbull — In Trumbull Tract, map filed of record in the office of the Recorder of Alameda Co, lot 10, blk I...... 1 21

59313 Lizzie B Trumbull — In Trumbull Tract, map filed of record in the office of the Recorder of Alameda Co, lot 11, blk I...... 1 21

59312 Lizzie B Trumbull — In Trumbull Tract, map filed of record in the office of the Recorder of Alameda Co, lot 12, blk I...... 1 21

59312 Lizzie B Trumbull — In Trumbull Tract, map filed of record in the office of the Recorder of Alameda Co, lot 13, blk I...... 1 21

59312 Lizzie B Trumbull — In Trumbull Tract, map filed of record in the office of the Recorder of Alameda Co, lot 14, blk I...... 1 21

59312 Lizzie B Trumbull — In Trumbull Tract, map filed of record in the office of the Recorder of Alameda Co, lot 15, blk I...... 1 92

59313 Lizzie B Trumbull — In Trumbull Tract, map filed of record in the office of the Recorder of Alameda Co, lot 1, blk J...... 1 21

59313 Lizzie B Trumbull — In Trumbull Tract, map filed of record in the office of the Recorder of Alameda Co, lot 2, blk J...... 1 20

59313 Lizzie B Trumbull — In Trumbull Tract, map filed of record in the office of the Recorder of Alameda Co, lot 3, blk J...... 1 21

59313 Lizzie B Trumbull — In Trumbull Tract, map filed of record in the office of the Recorder of Alameda Co, lot 4, blk J...... 1 20

59313 Lizzie B Trumbull — In Trumbull Tract, map filed of record in the office of the Recorder of Alameda Co, lot 5, blk J...... 1 21

59313 Lizzie B Trumbull — In Trumbull Tract, map filed of record in the office of the Recorder of Alameda Co, lot 6, blk J...... 1 21

59313 Lizzie B Trumbull — In Trumbull Tract, map filed of record in the office of the Recorder of Alameda Co, lot 7, blk J...... 1 21

59313 Lizzie B Trumbull — In Trumbull Tract, map filed of record in the office of the Recorder of Alameda Co, lot 8, blk J...... 1 21

59315 Lizzie B Trumbull — In Trumbull Tract, map filed of record in the office of the Recorder of Alameda Co, lot 13, blk J...... 1 21

59315 Lizzie B Trumbull — In Trumbull Tract, map filed of record in the office of the Recorder of Alameda Co, lot 14, blk J...... 1 20

59315 Lizzie B Trumbull — In Trumbull Tract, map filed of record in the office of the Recorder of Alameda Co, lot 15, blk J...... 1 21

59315 Lizzie B Trumbull — In Trumbull Tract, map filed of record in the office of the Recorder of Alameda Co, lot 16, blk J...... 1 21

59318 O H Hull—Mortgagee's interest, in Trumbull Tract, map filed of record in the office of the Recorder of Alameda Co, lots 5 to 8 inc, blk K...... 7 56

59319 Lizzie B Trumbull — In Trumbull Tract, map filed of record in the office of the Recorder of Alameda Co, lot 9, blk K...... 1 21

59319 Lizzie B Trumbull — In Trumbull Tract, map filed of record in the office of the Recorder of Alameda Co, lot 10, blk K...... 1 21

59319 Lizzie B Trumbull — In Trumbull Tract, map filed of record in the office of the Recorder of Alameda Co, lot 11, blk K...... 1 21

59319 Lizzie B Trumbull — In Trumbull Tract, map filed of record in the office of the Recorder of Alameda Co, lot 12, blk K...... 1 21

59321 O H Hull—Mortgagee's interest, in Trumbull Tract, map filed of record in the office of the Recorder of Alameda Co, lots 1, 2, 3, 4, blk L...... 3 31

59322 Lizzie B Trumbull — In Trumbull Tract, map filed of record in the office of the Recorder of Alameda Co, lot 13, blk L...... 1 21

59322 Lizzie B Trumbull — In Trumbull Tract, map filed of record in the office of the Recorder of Alameda Co, lot 14, blk L...... 1 21

59322 Lizzie B Trumbull — In Trumbull Tract, map filed of record in the office of the Recorder of Alameda Co, lot 15, blk L...... 1 21

59322 Lizzie B Trumbull — In Trumbull Tract, map filed of record in the office of the Recorder of Alameda Co, lot 16, blk L...... 1 21

IN HEMPHILL TRACT.

59340 George W Hartwig — In Hemphill Tract, map filed of record in the office of the Recorder of Alameda Co, lots 51 and 52, blk A, imps and poll tax 1905...... 4 50

59366 Hetty T Henshaw—In Hemphill Tract, map filed of record in the office of the Recorder of Alameda Co, lots 2 to 5 inc, blk Y...... 11 81

IN FITCHBURG HOMESTEAD.

59398 F F Malgin—In Fitchburg Homestead, map filed of record in the office of the Recorder of Alameda Co, lot 10, blk 5...... 2 48

59404 Robert Searles—In Fitchburg Homestead, map filed of record in the office of the Recorder of Alameda Co, fractional por nw of Yoakum line lots 16, 17, 18, blk 5...... 2 49

59441 Mrs E J McVey—In Fitchburg Homestead, map filed of record in the office of the Recorder of Alameda Co, lot 1, blk 13...... 1 53

59442 L Rosenberg—In Fitchburg Homestead, map filed of record in the office of the Recorder of Alameda Co, lots 2 and 3, blk 13...... 3 77

59446 William Nicol—In Fitchburg Homestead, map filed of record in the office of the Recorder of Alameda Co, lot 8, blk 13...... 1 83

59450 Annie M McKnew—In Fitchburg Homestead, map filed of record in the office of the Recorder of Alameda Co, lot 12, blk 13, and imps...... 3 14

59453 Alice L Relfe—Mortgagee's interest, in Fitchburg Homestead, map filed of record in the office of the Recorder of Alameda Co, lot 14, blk 13...... 1 83

59461 Albert Betz—In Fitchburg Homestead, map filed of record in the office of the Recorder of Alameda Co, lots 21 and 23, blk 14...... 1 82

59461 Albert Betz—In Fitchburg Homestead, map filed of record in the office of the Recorder of Alameda Co, lot 24, blk 14...... 3 14

59465 Maria Cowan et al—In Fitchburg Homestead, Re-Sub, map filed of record in the office of the Recorder of Alameda Co, lot 17, blk 18...... 1 15

59495 Mary L Jackson—In Fitchburg Homestead, Re-Sub, map filed of record in the office of the Recorder of Alameda Co, lots 26 to 48, blk 20...... 13 68

59509 William Nicol—In Fitchburg Homestead, map filed of record in the office of the Recorder of Alameda Co, lot 3, blk 24...... 1 82

59522 H B Hill—In Fitchburg Homestead, map filed of record in the office of the Recorder of Alameda Co, lot 22, blk 24...... 1 82

59527 J P Sarsfield—In Fitchburg Homestead, Re-Sub, map filed of record in the office of the Recorder of Alameda Co, lot 8, blk 36...... 1 15

59551 F Kelley — In Fitchburg Homestead, Re-sub, map filed of record in the office of the Recorder of Alameda Co, e 50 ft of lots 45 to 48, inc, blk 31...... 2 47

59579 Louise B Horan—In Fitchburg Homestead, map filed of record in the office of the Recorder of Alameda Co, lot 1, blk 39...... 1 82

59581 D F Oliver—In Fitchburg Homestead, map filed of record in the office of the Recorder of Alameda Co, lots 3 and 4, blk 30...... 3 15

59589 Clara Woodward—In Fitchburg Homestead, map filed of record in the office of the Recorder of Alameda Co, lot 12, blk 30...... 1 82

59604 Mrs W H Miller—In Fitchburg Homestead, map filed of record in the office of the Recorder of Alameda Co, e ½ of lot 3, blk 40...... 1 15

59614 Harry I Thornton — In Fitchburg Homestead, map filed of record in the office of the Recorder of Alameda Co, lot 10, blk 40...... 1 82

59617 Morgan Hanagan—In Fitchburg Homestead, map filed of record in the office of the Recorder of Alameda Co, lot 15 and s ½ of lot 18, and imps, blk 40...... 5 11

59618 Henry T Bower—In Fitchburg Homestead, map filed of record in the office of the Recorder of Alameda Co, lot 14, blk 40...... 1 83

59621 Julia A Morgan—In Fitchburg Homestead, map filed of record in the office of the Recorder of Alameda Co, s ½ of lot 18, blk 40...... 1 16

59622 Harry I Thornton—In Fitchburg Homestead, map filed of record in the office of the Recorder of Alameda Co, n ½ of lot 18, blk 40...... 1 15

59621 Julia A Morgan — In Fitchburg Homestead, map filed of record in the office of the Recorder of Alameda Co, lot 20, blk 40...... 1 83

59625 Harry I Thornton—In Fitchburg Homestead, map filed of record in the office of the Recorder of Alameda Co, lot 21, blk 40...... 1 82

59630 Julia A Ring—In Fitchburg Homestead, Re-sub, map filed of record in the office of the Recorder of Alameda Co, lot 9, blk 43...... 1 16

59650 C M Runkle—In Fitchburg Homestead, map filed of record in the office of the Recorder of Alameda Co, n 50 ft of lots 21 to 24 inc, blk 51...... 4 45

IN LEVY SR TRACT, REVISED MAP OF.

59674 Jacob Levy Sr—In Levy Sr Tract, Revised Map of, map filed of record in the office of the Recorder of Alameda Co, n 90 ft of lot 36 and s 30 ft of lot 37...... 11 04

IN RIO GRANDE TRACT.

59685 Clara Patterson—In Rio Grande Tract, map filed of record in the office of the Recorder of Alameda Co, lots 14 and 15, and imps...... 2 48

59688 J E Curtis—In Rio Grande Tract, map filed of record in the office of the Recorder of Alameda Co, lot 4...... 75

IN GEM TRACT.

59707 Jacob Muller—In Gem Tract, map filed of record in the office of the Recorder of Alameda Co, lots 1 and 2 and s 50 ft of lot 36, imps and poll tax 1905...... 4 50

IN BROMLEY TRACT.

59717 R E Ragland—In Bromley Tract, map filed of record in the office of the Recorder of Alameda Co, lots 3 and 4...... 3 81

59726 San Joaquin Valley Land and Investment Company—In Bromley Tract, map filed of record in the office of the Recorder of Alameda Co, lots 12 and 13...... 3 14

59744 Florence A Moore — In Bromley Tract, map filed of record in the office of the Recorder of Alameda Co, lot 46...... 1 82

59741 Florence A Moore — In Bromley Tract, map filed of record in the office of the Recorder of Alameda Co, lot 47...... 1 83

IN KIMBALL TRACT.

59748 Elizabeth Lloyd — In Kimball Tract, map filed of record in the office of the Recorder of Alameda Co, lots 3 and 4, and imps...... 4 43

IN YOAKUM ESTATE, PORTION OF.

59772 George O Simmons — In Yoakum Estate, portion of, map filed of record in the office of the Recorder of Alameda Co, pce of ld beg at sw cor of Searles Tract and Yoakum ave, th e 320 ft, n 12 ft, e 233 97-100 ft, n 366 80-100 ft, w 553 97-100 ft, s 348 81-100 ft, to beg, por lot 3, and imps...... 21 57

59776 E and D Fritschler—In Yoakum Estate, por of, map filed of record in the office of the Recorder of Alameda Co, tract of ld bounded n by Baker's Sub of Yoakum Tract, e by ld of Dowling, s by ld of Pirson, w by ld of Johnson and Wallace, por lot 2, 3 acres, and imps...... 4 44

59780 Anna Witek—In Yoakum Estate, por of, map filed of record in the office of the Recorder of Alameda Co, tract of ld bounded n by ld of Koya, e by ld of Angel, s by Main Co Road No 1575, w by Searles Tract, por lot 4, and imps...... 5 77

IN BORTREE TRACT.

59795 W C Bissell—In Bortree Tract, map filed of record in the office of the Recorder of Alameda Co, lot 28...... 1 81

59795 W C Bissell—In Bortree Tract, map filed of record in the office of the Recorder of Alameda Co, lot 30...... 1 82

59795 W C Bissell—In Bortree Tract, map filed of record in the office of the Recorder of Alameda Co, lot 31...... 1 82

59795 W C Bissell—In Bortree Tract, map filed of record in the office of the Recorder of Alameda Co, lot 32...... 1 82

59800 E C Bissell—In Bortree Tract, map filed of record in the office of the Recorder of Alameda Co, lot 29...... 1 83

IN FANNY DAVENPORT TRACT.

59803 Henrietta Kolodgy — In Fanny Davenport Tract, map filed of record in the office of the Recorder of Alameda Co, lot 3, blk A...... 3 79

59822 W J Covey—In Fanny Davenport Tract, map filed of record in the office of the Recorder of Alameda Co, lot 42, blk A...... 2 49

59823 E Drawbough—In Fanny Davenport Tract, map filed of record in the office of the Recorder of Alameda Co, lot 43, blk A...... 2 47

59829 Lipman Sachs—In Fanny Davenport Tract, map filed of record in the office of the Recorder of Alameda Co, lot 8...... 2 49

IN TURNBULL TRACT.

59850 George M Segurson — In Turnbull Tract, map filed of record in the office of the Recorder of Alameda Co, lot 6...... 1 47

59850 George M Segurson — In Turnbull Tract, map filed of record in the office of the Recorder of Alameda Co, lot [illegible]...... [illegible]

59850 George M Segurson—In Turnbull Tract, map filed of record in the office of the Recorder of Alameda Co, lot 8...... 1 47

59850 George M Segurson — In Turnbull Tract, map filed of record in the office of the Recorder of Alameda Co, lot 9...... 1 47

59850 George M Segurson — In Turnbull Tract, map filed of record in the office of the Recorder of Alameda Co, lots 10 and 11...... 2 45

59856 G W Schweinhard, et al—In Turnbull Tract, map filed of record in the office of the Recorder of Alameda Co, lot 23...... 2 49

59865 El Monte Land Company—In Turnbull Tract, map filed of record in the office of the Recorder of Alameda Co, lot 34...... 1 72

59865 El Monte Land Company—In Turnbull Tract, map filed of record in the office of the Recorder of Alameda Co, lot 35...... 1 72

59867 Frederick A Dodge — In Turnbull Tract, map filed of record in the office of the Recorder of Alameda Co, tract of ld bounded ne by ld of L J Grant, se by l bet lots 6 and 7, partition suit, Hartson vs. Renwick, sw by ld of Carlson, nw by ld of Segurson...... 4 45

IN SEARLE'S TRACT.

59904 E McCoy—In Searle's Tract, map filed of record in the office of the Recorder of Alameda Co, lot 71...... 2 48

59904 E McCoy—In Searle's Tract, map filed of record in the office of the Recorder of Alameda Co, lot 72...... 2 48

IN EVERETT TRACT.

59954 Julia Delon — In Everett Tract, map filed of record in the office of the Recorder of Alameda Co, lot 76, blk B...... 1 16

59962 W F Kroll — In Everett Tract, map filed of record in the office of the Recorder of Alameda Co, lot 14, blk C...... 1 15

59976 E J Grennelle—Mortgagee's interest in Everett Tract, map filed of record in the office of the Recorder of Alameda Co, lot 75, blk C...... 1 16

IN MONTE VISTA TRACT.

59996 Unknown Owners—In Monte Vista Tract, map filed of record in the office of the Recorder of Alameda Co, lot 9, blk A...... 1 82

59998 Maria du Labrouse — In Monte Vista Tract, map filed of record in the office of the Recorder of Alameda Co, nw 25 ft lot 7, blk A...... 1 15

59999 H F Bowers — In Monte Vista Tract, map filed of record in the office of the Recorder of Alameda Co, se 25 ft of lot 7, blk A...... 1 16

59999 H F Bowers, in Monte Vista Tract, map filed of record in the office of the Recorder of Alameda Co, nw 12½ ft of lot 8, blk A...... 1 16

60000 B M Halloway—In Monte Vista Tract, map filed of record in the office of the Recorder of Alameda Co, se 12½ ft of lot 8, blk A...... 1 16

IN YOAKUM ESTATE, POR OF BAKER'S SUB OF LOTS 12 TO 17.

60022 J T Rogers—In Yoakum Estate, Por of Baker's Sub of Lots 12 to 17, map filed of record in the office of the Recorder of Alameda Co, lots 5 and 6, blk A...... 1 83

60023 J L Frazer—In Yoakum Estate, Por of Baker's Sub of Lots 12 to 17, map filed of record in the office of the Recorder of Alameda Co, lot 16, blk A...... 1 15

60029 Guy W Monroe—In Yoakum Estate, Por of Baker's Sub of Lots 12 to 17, map filed of record in the office of the Recorder of Alameda Co, lot 22, blk A...... 1 15

60030 Mina Trimm—In Yoakum Estate, Por of Baker's Sub of Lots 12 to 17, map filed of record in the office of the Recorder of Alameda Co, lot 27, blk A...... 1 17

60044 Bernard Laborge—In Yoakum Estate, Por of Baker's Sub of Lots 12 to 17, map filed of record in the office of the Recorder of Alameda Co, lots 48 and 49, blk B...... 1 83

IN MAP OF PLOTS 6, 7, 8, YOAKUM TRACT.

60061 Maria P Dunne—Map of Plots 6, 7 and 8 Yoakum Tract, map filed of record in the office of the Recorder of Alameda Co, tract of ld bd ne by ld of Yoakum, se by Grant ave, sw by ld of Spencer, nw by Pope estate...... 3 14

IN MAP OF HIGH ST. VILLA TRACT.

60072 George Warren—In Map of High St Villa Tract, Re-sub, map filed of record in the office of the Recorder of Alameda Co, lots 1, 2, 3, blk B...... 1 72

60085 G A Warren—In Map of High St Villa Tract, Re-sub, map filed of record in the office of the Recorder of Alameda Co, lots 36 and 37, blk D...... 1 00

IN FRUITVALE BOULEVARD TRACT.

60102 Security Bank and Trust Company—Mortgagee's Interest in Fruitvale Boulevard Tract, map filed of record in the office of the Recorder of Alameda Co, lot 6 and n 5 ft of lot 5, blk C...... 1 47

60118 Maria J Racca—In Fruitvale Boulevard Tract, map filed of record in the office of the Recorder of Alameda Co, lot 9, blk H...... 2 21

60128 James O Shaylor—In Fruitvale Boulevard Tract, map filed of record in the office of the Recorder of Alameda Co, lots 20 and 21, blk H...... 4 70

60133 Joseph Ghirardelli — Mortgagee's interest, in Fruitvale Boulevard Tract, map filed of record in the office of the Recorder of Alameda Co, lot 1 and w 13 ft of lot 2, blk L...... 34 41

60139 Ellie Long — In Fruitvale Boulevard Tract, map filed of record in the office of the Recorder of Alameda Co, lots 12 and 13, blk L, and imps...... 1 21

60140 State Savings Bank—Mortgagee's interest, in Fruitvale Boulevard Tract, map filed of record in the office of the Recorder of Alameda Co, lots 12 and 13, blk L...... 18 92

60147 Bertha K Miller—In Fruitvale Boulevard Tract, map filed of record in the office of the Recorder of Alameda Co, lot 10 and e ½ lot 9, blk M...... 4 74

60149 Tjarat A Remmers — In Fruitvale Boulevard Tract, map filed of record in the office of the Recorder of Alameda Co, lot 63, blk M...... 3 33

60152 Sarah E Buckner—In Fruitvale Boulevard Tract, map filed of record in the office of the Recorder of Alameda Co, lot 1, blk N...... 3 33

IN LAUNDRY FARM (PORTION OF).

60172 Elisabeth Beausch—In Laundry Farm (portion of), map filed of record in the office of the Recorder of Alameda Co, tract of land bounded ne by Tomkins ave, se by ld of Lee, sw by ld of Realty Syndicate, nw by ld of Unger, 2 acres...... 16 30

IN PARK PLACE (PORTION OF).

60204 James Singley — In Park Place (portion of), map filed of record in the office of the Recorder of Alameda Co, lot 11, blk 53...... 1 82

60210 C R Bishop—Mortgagee's interest, in Park Place (Portion of), map filed of record in the office of the Recorder of Alameda Co, lots 1 to 4, 8, 9 and 10, blk [illegible]; lots 1 to 11, blk 51; entire blk 52; lots 1 to 11, lots 15, 17 to 20 and 22, blk 54; entire blk 55; lots 1 to 11, blk 56; lots 1 to 4, blk 63, lots 12 to 17, blk 61; lots 23 and 24, blk 60...... 92 66

60252 Conrad Schirurer—In Park Place (Portion of), map filed of record in the office of the Recorder of Alameda Co, lot 22, blk 60...... 1 82

60273 Home for Aged and Infirm Colored People — In Park Place (portion of), map filed of record in the office of the Recorder of Alameda Co, lots 24, 25, blk 73, and imps...... 10 71

60273 Home for Aged and Infirm Colored People — In Park Place (Portion of), map filed of record in the office of the Recorder of Alameda Co, lots 22 and 23, blk 73...... 1 47

IN MAP OF AMENITY COURT.

60298 Harvey W Colby—In map of Amenity Court, map filed of record in the office of the Recorder of Alameda Co, lot 17, imps and pers prop...... 3 59

IN ELMHURST TRACT.

60342 John Jacinto — Mortgagee's interest, in Elmhurst Tract, map filed of record in the office of the Recorder of Alameda Co, lots 11, 12, 13, 14, 22, 23 and 24, blk B...... 3 16

60349 Cecelie A Hayes—In Elmhurst Tract, map filed of record in the office of the Recorder of Alameda Co, lot 17, blk C...... 1 16

60349 Cecelia A Hayes—In Elmhurst Tract, map filed of record in the office of the Recorder of Alameda Co, lot 18, blk C...... 1 17

60365 H L Aldrich—Mortgagee's interest, in Elmhurst Tract, map filed of record in the office of the Recorder of Alameda Co, lots 10, 11, 12, blk D...... 2 [illegible]

60367 Jeremiah F Sullivan—In Elmhurst Tract, map filed of record in the office of the Recorder of Alameda Co, lot 18, blk D...... 1 17

60367 Jeremiah F Sullivan—In Elmhurst Tract, map filed of record in the office of the Recorder of Alameda Co, lot 19, blk D...... 1 16

60367 Jeremiah F Sullivan—In Elmhurst Tract, map filed of record in the office of the Recorder of Alameda Co, lot 20, blk D...... 1 17

60367 Jeremiah F Sullivan—In Elmhurst Tract, map filed of record in the office of the Recorder of Alameda Co, lot 21, blk D...... 1 16

60367 Jeremiah F Sullivan—In Elmhurst Tract, map filed of record in the office of the Recorder of Alameda Co, lot 22, blk D...... 1 16

IN KINSELL TRACT.

60386 Frank Tousson—In Kinsell Tract re sub, map filed of record in the office of the Recorder of Alameda Co, lots 11, 12, 13, blk A...... 4 50

60388 Dudley Kinsell—In Kinsell Tract re sub, map filed of record in the office of the Recorder of Alameda Co, lot 83, blk A...... 1 [illegible]

60399 Marie Hinard—In Kinsell Tract, map filed of record in the office of the Recorder of Alameda Co, lot 18 and s ½ of lot 17, blk C...... 2 48

60401 John P Maxwell—In Kinsell Tract, map filed of record in the office of the Recorder of Alameda Co, lots 23 and 24, blk C...... 3 16

60438 Edward W Lewis—In Kinsell Tract re sub, map filed of record in the office of the Recorder of Alameda Co, lot 19, blk P...... 1 17

60439 Kintoro Kimura and Kujo Sato—In Kinsell Tract, map filed of record in the office of the Recorder of Alameda Co, lots 1 to 24 inc, blk L, and lots 1 to 22, blk M, and imps...... 18 94

60439 Kintoro Kimura and Kujo Sato—Pers prop...... 8 [illegible]

60440 Nichi Bei Ginko—Mortgagee's interest, in Kinsell Tract, map filed of record in the office of the Recorder of Alameda Co, lots 1 to 24, blk L, and lots 1 to 22 blk M...... 133 17

60442 E T Houx—In Kinsell Tract, resubdivision, map filed of record in the office of the Recorder of Alameda Co, lot 22, blk N...... 1 16

60447 August Hoge — In Kinsell Tract, resubdivision, map filed of record in the office of the Recorder of Alameda Co, lot 33, blk O...... 1 17

IN BUENAVENTURA TRACT.

60459 John Carlson—In Beunaventura Tract, map filed of record in the office of the Recorder of Alameda Co, lot 3, blk B...... 1 96

60460 M J Wallis—In Buenaventura Tract, map filed of record in the office of the Recorder of Alameda Co, lot 4, blk B...... 1 82

60468 S W Newell—In Buenaventura Tract, map filed of record in the office of the Recorder of Alameda Co, lot 29, blk B...... 4 40

60475 R P Jensen—In Buenaventura Tract, map filed of record in the office of the Recorder of Alameda Co, lots 15 and 16, blk C...... 1 42

60488 J Jacobsen—In Buenaventura Tract, map filed of record in the office of the Recorder of Alameda Co, lot 1, blk D...... 1 33

60485 George T Hawley et al—In Buenaventura Tract, map filed of record in the office of the Recorder of Alameda Co, lot 4, blk D...... 1 84

60485 George E Hawley et al—In Buenaventura Tract, map filed of record in the office of the Recorder of Alameda Co, lot 5, blk D...... 1 86

60485 George T Hawley et al—In Buenaventura Tract, map filed of record in the office of the Recorder of Alameda Co, lot 6, blk D...... 1 86

60485 George T Hawley et al—In Buenaventura Tract, map filed of record in the office of the Recorder of Alameda Co, lot 7, blk D...... 1 84

60499 A Christofferson—In Buenaventura Tract, map filed of record in the office of the Recorder of Alameda Co, lot 22, blk E...... 1 12

60503 A L Rice—In Buenaventura Tract, map filed of record in the office of the Recorder of Alameda Co, lot 26, blk E...... 1 16

60510 Wilhelm T Egth—In Beunaventura Tract, Lane's Sub, map filed of record in the office of the Recorder of Alameda Co, lot 9, blk A, and imps...... 3 14

IN MACY TRACT.

60518 Harsahu Mikami—In Macy Tract, map filed of record in the office of the Recorder of Alameda Co, lots 18 to 22, blk B, and lots 1 to 5, blk B, and imps...... 1 17

60518 Harsahu Mikami—Pers prop...... 3 27

60519 L L Holcomb et al—Mortgagee's interest, in Macy Tract, map filed of record in the office of the Recorder of Alameda Co, lots 1 to 5 and lots 18 to 22, blk B...... 18 97

60523 Haisaki Mikami—In Macy Tract, map filed of record in the office of the Recorder of Alameda Co, entire blk C...... 4 46

60527 Andrew Granlund—In Macy Tract, map filed of record in the office of the Recorder of Alameda Co, nly por lot 16...... 5 77

IN MOSS TRACT.

60538 Belle Taylor—In Moss Tract, map filed of record in the office of the Recorder of Alameda Co, lot 52, blk A, and imps...... 2 46

60544 [illegible]—Mortgagee's interest, in Moss Tract, map filed of record in the office of the Recorder of Alameda Co, lot 21, blk A...... 3 79

60546 [illegible]—In Moss Tract, map filed of record in the office of the Recorder of Alameda Co, lot 25, blk A...... 3 79

60547 Ella J Saxton—In Moss Tract, map filed of record in the office of the Recorder of Alameda Co, lot 26, blk A...... 1 16

60548 E C Merrill—Mortgagee's interest, in Moss Tract, map filed of record in the office of the Recorder of Alameda Co, lot [illegible], blk A...... 3 14

60552 John Reid—In Moss Tract, map filed of record in the office of the Recorder of Alameda Co, except por assessed to J Anderson, of lots 1 and 2, blk B...... 2 47

60561 Ingvald J Anderson—In Moss Tract, map filed of record in the office of the Recorder of Alameda Co, pce of ld beg at the ne cor of Saratoga ave and Co rd No 1526, th n [illegible] 8-100 ft, e 60 ft, s 135 [illegible] w 14 [illegible] ft, [illegible] beg, por lots 1 and 2, blk B, imps and pers prop...... 7 44

60565 [illegible]—In Moss Tract, map filed of record in the office of the Recorder [illegible]

terest, in Moss Tract, map filed of record in the office of the Recorder of Alameda Co, lot 10, blk B 5 77
60606 J R Wilson—In Moss Tract, map filed of record in the office of the Recorder of Alameda Co, lot 13, blk D 3 16
60623 Mary S Pullman—In Moss Tract, map filed of record in the office of the Recorder of Alameda Co, lots 1, 2, 3, blk F 2 69
60624 Jessie D Chappel—In Moss Tract, map filed of record in the office of the Recorder of Alameda Co, lot 4, blk F 1 23
60638 C A Pickard—In Moss Tract, map filed of record in the office of the Recorder of Alameda Co, lots 25 and 26, blk F 4 46
60653 William Nicol—In Moss Tract, map filed of record in the office of the Recorder of Alameda Co, lot 23, blk G 2 47
60660 J S Metzler—In Moss Tract, map filed of record in the office of the Recorder of Alameda Co, lots 9 and 10, blk H 4 46
60661 Mary Tigh—In Moss Tract, map filed of record in the office of the Recorder of Alameda Co, lots 12 and 13, blk H, and imps 5 77
60667 L Rosenberg—In Moss Tract, map filed of record in the office of the Recorder of Alameda Co, lot 19, blk H 2 47
60672 Frank C and Alice Duval—In Moss Tract, map filed of record in the office of the Recorder of Alameda Co, lots 1 and 2, blk I, imps and pers prop 6 05
60696 J S Metzler—In Moss Tract, map filed of record in the office of the Recorder of Alameda Co, lot 20, blk I 2 49
60699 Christina E Peterson—In Moss Tract, map filed of record in the office of the Recorder of Alameda Co, lot 24, blk I 2 49
60709 Lulu S Taylor—In Moss Tract, map filed of record in the office of the Recorder of Alameda Co, lot 14, blk J 2 46
60709 Lulu S Taylor—In Moss Tract, map filed of record in the office of the Recorder of Alameda Co, lot 15, blk J 2 48
60729 Anna Thilo et al—In Moss Tract, map filed of record in the office of the Recorder of Alameda Co, lot 22, blk K 1 23
60733 San Francisco and Oakland Mutual Loan Assn—In Moss Tract, map filed of record in the office of the Recorder of Alameda Co, lot 4, blk L, and imps 15 30
60750 C E Palmer—In Moss Tract, map filed of record in the office of the Recorder of Alameda Co, lots 1 to 3, blk M, and imps 7 81
60756 M J Caldwell—In Moss Tract, map filed of record in the office of the Recorder of Alameda Co, llot 18, blk M 1 83
60780 Viola Hull—In Moss Tract, map filed of record in the office of the Recorder of Alameda Co, lot 26, blk N 2 49
60781 Viola Hull—In Moss Tract, map filed of record in the office of the Recorder of Alameda Co, lot 25, blk N 2 46
60807 Ella Randolph—In Moss Tract, map filed of record in the office of the Recorder of Alameda Co, lot 4, blk Q 1 83
60839 Ella Randolph—In Moss Tract, map filed of record in the office of the Recorder of Alameda Co, lots 16 and 17, blk S 3 14
60841 C E Moser—In Moss Tract, map filed of record in the office of the Recorder of Alameda Co, lots 18 and 19, blk S, and imps 6 05
60867 Security Bank and Trust Company—Mortgagee's interest in Moss Tract, map filed of record in the office of the Recorder of Alameda Co, lots 8, 10, 11, 23, 24 and 25, blk U 1 96
60883 Kate O'Brien—In Moss Tract, map filed of record in the office of the Recorder of Alameda Co, lot 10, blk V 1 00
60899 Kate O'Brien—In Moss Tract, map filed of record in the office of the Recorder of Alameda Co, lot 15, blk W 1 00
60902 J T Chatel—Mortgagee's interest in Moss Tract, map filed of record in the office of the Recorder of Alameda Co, lots 19, 20, 23 ..... 3 41

IN STONE TRACT.

60928 John A Parker—In Stone Tract, map filed of record in the office of the Recorder of Alameda Co, ne 57 44-100 ft of sw 115 44-100 ft of lot 13, imps and pers prop 3 27
60926 John Rape—Mortgagee's interest in Stone Tract, map filed of record in the office of the Recorder of Alameda Co, ne 57 44-100 ft of sw 115 44-100 ft of lot 13 ..... 53 17

IN MADISON SQUARE.

60935 O N Kelly—In Madison Square, map filed of record in the office of the Recorder of Alameda Co, lots 36, 65, 66 ..... 2 49
60935 O N Kelly—In Madison Square, map filed of record in the office of the Recorder of Alameda Co, lots 83, 84, 89 ..... 2 49
60935 O N Kelly—In Madison Square, map filed of record in the office of the Recorder of Alameda Co, lots 90, 273 ..... 1 83
60935 O N Kelly—In Madison Square, map filed of record in the office of the Recorder of Alameda Co, se 15 ft of lot 91 ..... 1 18
60938 Lillie Carlson—In Madison Square, map filed of record in the office of the Recorder of Alameda Co, lot 198 and s 12 ft of lot 199, and imps 6 48
60956 J M and Mabel Ruth—In Madison Square, map filed of record in the office of the Recorder of Alameda Co, lot 230, and imps 17 77

IN MAP OF LAUREL GROVE PARK.

61003 James Ezla Davis—In map of Laurel Grove Park, map filed of record in the office of the Recorder of Alameda Co, lots 15 to 18, blk D 2 45
61014 Emma B Fenimon—In map of Laurel Grove Park, map filed of record in the office of the Recorder of Alameda Co, lots 32 and 38, blk E 99
61024 Ada I Burgess—In map of Laurel Grove Park, map filed of record in the office of the Recorder of Alameda Co, lots 19 to 26, blk G 2 44
61052 Albert G Lawrence—In map of Laurel Grove Park, map filed of record in the office of the Recorder of Alameda Co, lots 15 to 20, blk J, and imps 1 81
61055 Julia Collins—In map of Laurel Grove Park, map filed of record in the office of the Recorder of Alameda Co, lots 7 and 8, blk J 3 09
61056 Julia Collins—In map of Laurel Grove Park, map filed of record in the office of the Recorder of Alameda Co, lots 9 and 10, blk J, and imps 10 35
61062 Hilmer O Bishop—In map of Laurel Grove Park, map filed of record in the office of the Recorder of Alameda Co, lots 24 to 27, blk K 3 09
61064 Colin R McKenzie—In map of Laurel Grove Park, map filed of record in the office of the Recorder of Alameda Co, lots 26 to 33, blk L, and imps 15 36
61066 Hilmer O Bishop—In map of Laurel Grove Park, map filed of record in the office of the Recorder of Alameda Co, lots 34 to 43, blk L 6 97
61068 J Rosenthal—In map of Laurel Grove Park, map filed of record in the office of the Recorder of Alameda Co, lots 7 and 8 and n ½ of lot 9, blk L 1 72
61083 George W Johnson—In map of Laurel Grove Park, map filed of record in the office of the Recorder of Alameda Co, lots 41, 42, 43, blk N, and imps 6 97
61097 Charlotte Pressor—In map of Laurel Glen Park, map filed of record in the office of the Recorder of Alameda Co, lots 5 to 8, blk O, and imps 2 48
61100 State Savings Bank—Mortgagee's interest, in map of Laurel Grove Park, map filed of record in the office of the Recorder of Alameda Co, lots 16 to 27 and [illegible]

61121 Continental Building and Loan Assn—Mortgagee's interest, in map of Laurel Grove Park, map filed of record in the office of the Recorder of Alameda Co, lots 32 to 35, blk R 14 71
61123 Adelaide P Armstrong—Mortgagee's interest, in map of Laurel Grove Park, map filed of record in the office of the Recorder of Alameda Co, lots 36 to 39, blk R 8 25
61125 F A Holton—Mortgagee's interest, in map of Laurel Grove Park, map filed of record in the office of the Recorder of Alameda Co, lots 40 to 43, blk R 9 56

IN ROSE TRACT.

61162 Z Tiffany—In Rose Tract, map filed of record in the office of the Recorder of Alameda Co, lot 10 ..... 1 17
61178 William M Coffee—In Rose Tract, map filed of record in the office of the Recorder of Alameda Co, lots 38 and 39 ..... 1 82
61188 D McCarthy—Mortgagee's interest in Rose Tract, map filed of record in the office of the Recorder of Alameda Co, lots 201 and 202 ..... 3 16
61202 Oliver Hinckley—In Rose Tract, map filed of record in the office of the Recorder of Alameda Co, lot 235 ..... 1 17
61203 Tribune Publishing Company—In Rose Tract, map filed of record in the office of the Recorder of Alameda Co, lot 241 ..... 1 17
61204 J F Catternick—In Rose Tract, map filed of record in the office of the Recorder of Alameda Co, lot 241 ..... 1 17
61216 J G Poorman—In Rose Tract, map filed of record in the office of the Recorder of Alameda Co, lots 231 and 232 ..... 1 83

MAP OF THE SUBDIVISION OF THE NE POR OF THE SATHER TRACT.

61250—Celia Kampfen—Map of the subdivision of the ne por of the Sather Tract, map filed for record in the office of the Recorder of Alameda Co, lot 3, blk 15, and imps 1 25
61284 Gus Smedman—Map of the subdivision of the ne por of the Sather Tract, map filed of record in the office of the Recorder of Alameda Co, s 38 ft of n 79 ft of lot 1, blk 10, and imps 1 96

IN MAP OF BOND TRACT.

61343 C[illegible] Hirtzel—In map of Bond Tract, map filed of record in the office of the Recorder of Alameda Co, lots 7 and 8, and w 75 ft of lot 9 ..... 6 95

IN STONE TRACT (SUB. OF LOTS 1 TO 5).

61265 Marie Knauer—In Stone Tract (sub of lots 1 to 5), map filed of record in the office of the Recorder of Alameda Co, lots 8 and 9, blk A 1 96
61444 M M Kelly—Mortgagee's interest, in Stone Tract (sub of lots 1 to 5), map filed of record in the office of the Recorder of Alameda Co, lots 4, 5 and 6, blk I 8 52

IN MARION TRACT.

61501 John A Parker—In Marion Tract, map filed of record in the office of the Recorder of Alameda Co, lots 62, 63, 64, 65, and imps 29 72
61509 Augustin C Martin—In Marion Tract—Map filed of record in the office of the Recorder of Alameda Co, pce of ld beg at the s cor of Marion Tract, th nw 50 ft by 62.30 ft ne 1 84

IN WARNER TRACT.

61545 Andrew Jones—Mortgagee's interest, in Warner Tract, map filed of record in the office of the Recorder of Alameda Co, lots 1 and 2, blk 1 ..... 37 70
61549 John S Dufton—In Warner Tract, map filed of record in the office of the Recorder of Alameda Co, lot 10, blk 1 ..... 3 81
61554 Kate Jacobsen—In Warner Tract, map filed of record in the office of the Recorder of Alameda Co, se ½ lot 3, blk 2 ..... 1 96
61559 Lucinda P Pointdexter—In Warner Tract re sub, lots 17, 18, 19, 20, map filed of record in the office of the Recorder of Alameda Co, lots 5 and 6, blk 2 ..... 3 81
61559 Lucinda P Pointdexter—In Warner Tract, re sub lots 17, 18, 19, 20, map filed of record in the office of the Recorder of Alameda Co, lot 7, blk 2 ..... 1 84
61559 Lucinda P Pointdexter—In Warner Tract, re sub lots 17, 18, 19, 20, map filed of record in the office of the Recorder of Alameda Co, lot 8, blk 2 ..... 1 83
61608 Irving S Metzler—In Warner Tract, map filed of record in the office of the Recorder of Alameda Co, lot 20, blk 6 ..... 3 16
61612 Annie Clemence, Administratrix Mary Thomas Waldron—In Warner Tract, map filed of record in the office of the Recorder of Alameda Co, lot 1, blk 6 ..... 3 16
61624 J L Rose—Mortgagee's interest, in Warner Tract, map filed of record in the office of the Recorder of Alameda Co, lots 16 and 17, blk 7 ..... 13 79
61626 John S Dufton—In Warner Tract, re sub of por blk 8, map filed of record in the office of the Recorder of Alameda Co, lots 16 and 17, blk 8 ..... 3 16
61633 Max C Schultz—In Warner Tract, re sub of por blk 8, map filed of record in the office of the Recorder of Alameda Co, lot 2, blk 8 ..... 1 83
61642 W C Lohman—In Warner Tract, map filed of record in the office of the Recorder of Alameda Co, lot 2, blk 10 ..... 1 71
61664 Lettie Maxwell—In Warner Tract, sub of lot 6, map filed of record in the office of the Recorder of Alameda Co, lots 13 and 14, blk 11 ..... 3 15
61678 Ira Vaughn—In Warner Tract, map filed of record in the office of the Recorder of Alameda Co, w ½ of lot 16, blk 11 ..... 1 83
61698 L Pointdexter—In Warner Tract, map filed of record in the office of the Recorder of Alameda Co, lot 14, blk 14 ..... 3 82
61708 Marie Jenkyn—In Warner Tract, map filed of record in the office of the Recorder of Alameda Co, lot 10, blk 15, and imps 5 82
61764 F L Miller—In Warner Tract, map filed of record in the office of the Recorder of Alameda Co, lot 19, blk 20 ..... 2 50
61781 G W A Blethan—In Warner Tract, map filed of record in the office of the Recorder of Alameda Co, lots 19 and 20, blk 23 ..... 1 96
61789 M A Dorn—In Warner Tract, map filed of record in the office of the Recorder of Alameda Co, lot 9, blk 24 ..... 2 49
61811 Mrs J E Dillon—In Warner Tract, map filed of record in the office of the Recorder of Alameda Co, lot 16, blk 25 ..... 1 72
61811 Mrs J E Dillon—In Warner Tract, map filed of record in the office of the Recorder of Alameda Co, lot 17, blk 25 ..... 1 72
61827 Oscar C Staley—In Warner Tract, map filed of record in the office of the Recorder of Alameda Co, lot 1, blk 27 ..... 7 16
61827 Oscar C Staley—In Warner Tract, map filed of record in the office of the Recorder of Alameda Co, lot 1, 2, blk 27 ..... 1 83
61827 Oscar C Staley—In Warner Tract, map filed of record in the office of the Recorder of Alameda Co, lot 3, blk 27 ..... 1 83
61864 E M Hatch—In Warner Tract, map filed of record in the office of the Recorder of Alameda Co, lots 1 and 3, blk 29 ..... 1 48
61871 W B Krimer—In Warner Tract, map filed of record in the office of the Re[illegible]

corder of Alameda Co, lot 17, blk 30 ..... 1 83
61875 Sastenece Chamberlain—In Warner Tract, map filed of record in the office of the Recorder of Alameda Co, lots 5 and 6, blk 30, and imps 3 82
61879 Anna L Ferris—In Warner Tract, map filed of record in the office of the Recorder of Alameda Co, lot 6, blk 31 ..... 2 49
61892 Margery Clinton—In Warner Tract, map filed of record in the office of the Recorder of Alameda Co, lot 1, blk 33, and imps 6 81
61895 Maud J Bettencourt—In Warner Tract, map filed of record in the office of the Recorder of Alameda Co, w 50 ft of e ½ of lot 2, blk 33, and imps 3 83
61932 William Jacobs—In Warner Tract, resubdivision of blk 34, map filed of record in the office of the Recorder of Alameda Co, lot 26, blk 34, and imps 3 91
61937 Mary E Fleming—In Warner Tract, resubdivision lot 34, map filed of record in the office of the Recorder of Alameda Co, lot 38, blk 34 ..... 2 44
61937 Mary E Fleming—In Warner Tract, map filed of record in the office of the Recorder of Alameda Co, lot 39, blk 34 99
61942 E A Turner—In Warner Tract, resubdivision of blk 34, map filed of record in the office of the Recorder of Alameda Co, lots 44 and 45, blk 34 ..... 3 16
61954 Katie Keating—In Warner Tract, resubdivision of blk 34, map filed of record in the office of the Recorder of Alameda Co, lot 64, blk 34 ..... 1 83
61956 Clara A Collins—Mortgagee's interest, in Warner Tract, resubdivision of blk 34, map filed of record in the office of the Recorder of Alameda Co, lot 68, blk 34 ..... 5 37
61974 Ada M Scranton—In Warner Tract, resubdivision of blk 34, map filed of record in the office of the Recorder of Alameda Co, lot 100, blk 34 ..... 1 84

IN ALVIN TRACT.

62045 Henry Meyer—Mortgagee's interest, in Alvin Tract, map filed of record in the office of the Recorder of Alameda Co, lots 43, 44, 47, 48, 112, 113, 114, and lot 49, except por assessed to Henry White 11 13

IN LINDA PARK.

62071 R Redwood—In Linda Park, map filed of record in the office of the Recorder of Alameda Co, lot 65 and n ½ of lot 64, blk B 1 23
62078 Mrs S E Maus—In Linda Park, map filed of record in the office of the Recorder of Alameda Co, lots 9 and 10, blk C, and imps 3 34
62085 Nellie L Potter—Mortgagee's interest, in Linda Park, map filed of record in the office of the Recorder of Alameda Co, lots 24 and 25, blk D 4 39
62089 William G Henshaw—In Linda Park, map filed of record in the office of the Recorder of Alameda Co, entire blk E 17 46
62108 Anton Bjerke—In Linda Park, map filed of record in the office of the Recorder of Alameda Co, lot 7, blk I, and imps 4 75

IN WESTALL TRACT.

62110 Alfred M Vandenburgh—In Westall Tract, map filed of record in the office of the Recorder of Alameda Co, lots 77 to 80 inc, blk A, and imps 3 08
62110 Alfred M Vandenburgh—In Westall Tract, map filed of record in the office of the Recorder of Alameda Co, lots 81 to 84 inc, blk A, and imps 5 03
62114 James W Bennett—In Westall Tract, map filed of record in the office of the Recorder of Alameda Co, lots 1 and 2, blk A 1 79
62122 Amanda Vohrs—In Westall Tract, map filed of record in the office of the Recorder of Alameda Co, lots 93 to 96, blk A 2 44
62131 Israel Bernstein—In Westall Tract, map filed of record in the office of the Recorder of Alameda Co, lots 145 to 180, blk B, and imps 1 15
62134 Alfred Smith—In Westall Tract, map filed of record in the office of the Recorder of Alameda Co, lots 123 to 126, blk B 2 45

IN ANDREW JONES TRACT.

62159 Henry L and Mary Faust—In Andrew Jones Tract, map filed of record in the office of the Recorder of Alameda Co, sw 10 ft of lot 4 and ne 3 ft of lot 5, blk A 1 85
62171 George W Beatty—In Andrew Jones Tract, map filed of record in the office of the Recorder of Alamdea Co, lot 8, blk C 2 50
62172 A Jones and W R Damon—In Andrew Jones Tract, map filed of record in the office of the Recorder of Alameda Co, lot 9, blk C 2 50
62196 Guiseppe Del Carlo—In Andrew Jones Tract, map filed of record in the office of the Recorder of Alameda Co, lot 5, blk E 4 48
62205 Americo Buchiganni—In Andrew Jones Tract, map filed of record in the office of the Recorder of Alameda Co, lot 27, blk F 2 50
62237 Joseph J Laventhal—In Andrew Jones Tract, map filed of record in the office of the Recorder of Alameda Co, lot 5, blk I 2 50
62251 Albert Saloni—In Andrew Jones Tract, map filed of record in the office of the Recorder of Alameda Co, lot 7, blk I 2 50
62258 A Jones—Mortgagee's interest, in Andrew Jones Tract, map filed of record in the office of the Recorder of Alameda Co, pce of ld beg at a pt of intersection of w l of Jones ave with the s l of 2d st, th sw 100 ft by 150 ft nw, blk J 8 46
62259 J J Stone—In Andrew Jones Tract, map filed of record in the office of the Recorder of Alameda Co, pce of ld beg at a pt on the n l of 3d st, 90 ft e fm Elmhurst ave, th e 40 ft by 250 ft deep n, blk J 4 49
62265 A Jones—In Andrew Jones Tract, map filed of record in the office of the Recorder of Alameda Co, lot 5, blk J 3 15
62275 Ellen Randolph—In Andrew Jones Tract, map filed of record in the office of the Recorder of Alameda Co, lot 17, blk K, and imps 1 83
62296 John S Oliveira—In Andrews Tract, map filed of record in the office of the Recorder of Alameda Co, lot 7, blk L 2 49
62304 Agostino Giovannoni—In Andrew Jones Tract, map filed of record in the office of the Recorder of Alameda Co, lot 19, blk M 2 50
62309 Pasquale Priviati—In Andrew Jones Tract, map filed of record in the office of the Recorder of Alameda Co, lot 13, blk M 2 50
62315 Abraham Strather—In Andrew Jones Tract, map filed of record in the office of the Recorder of Alameda Co, lot 6, blk N 2 50

IN BERTHIER'S ADDITION TO JONES TRACT.

62325 Manuel S Duarte—In Berthier's Addition to Jones Tract, map filed of record in the office of the Recorder of Alameda Co, lot 12, blk 1 ..... 1 17
62326 Frank Birazza—In Berthier's Addition to Jones Tract, map filed of record in the office of the Recorder of Alameda Co, lot 26, blk 1 ..... 1 19
62330 John Churcia—In Berthier's Addition to Jones Tract map filed of record in the office of the Recorder of Alameda Co, lots 24 and 25, blk 1 ..... 1 83
62337 Globato Cuneo—In Berthier's Addition to Jones Tract, map filed of record in the office of the Recorder of Alameda Co, lots 15 and 16, blk 2 ..... 1 52

IN ELMHURST PARK.

62364 L M M Hargraves—In Elmhurst Park, map filed of record in the office of the Recorder of Alameda Co, lots 5 and 6 ..... 1 32
62373 Frank Baldacci—In Elmhurst Park, map filed of record in the office of the Recorder of Alameda Co, lots 61 and 62 ..... 1 [illegible]
62378 Frieda Munk—In Elmhurst Park, map filed of record in [illegible]

the office of the Recorder of Alameda Co, lot 18 ..... 1 17
62395 Mrs E Spawr—In Elmhurst Park, map filed of record in the office of the Recorder of Alameda Co, lot 82 75
62402 Frank Cornevalli—In Elmhurst Park, map filed of record in the office of the Recorder of Alameda Co, lots 33 and 34 ..... 1 83
62412 J H Deering—In Elmhurst Park, No 2, map filed of record in the office of the Recorder of Alameda Co, lots 103 and 104 ..... 1 83

IN ELMHURST PARK NO 2.

62417 Hazel A Cookson—In Elmhurst Park No 2, map filed of record in the office of the Recorder of Alameda Co, lot 69 ..... 1 17
62421 Florinda Del. Carlo—In Elmhurst Park No 2, map filed of record in the office of the Recorder of Alameda Co, lot 15 ..... 1 19
62423 Elmhurst Land Company—In Elmhurst Park No 2, map filed of record in the office of the Recorder of Alameda Co, lot 117 ..... 1 17
62433 Augusta Munk—In Elmhurst Park No 2, map filed of record in the office of the Recorder of Alameda Co, lot 74 ..... 1 17
62434 R and A Munk—In Elmhurst Park No 2, map filed of record in the office of the Recorder of Alameda Co, lots 79, 80, 81 ..... 2 50
62438 L L Maddux—In Elmhurst Park No 2, map filed of record in the office of the Recorder of Alameda Co, lots 24 and 25 ..... 1 83
62444 Richard and Augusta Munk—In Elmhurst Park No 2, map filed of record in the office of the Recorder of Alameda Co, lots 78 and 121, and imps 4 49
62446 J H Deering—In Elmhurst Park No 2, map filed of record in the office of the Recorder of Alameda Co, lot 102 ..... 1 17

IN LUDOVINA IVEY TRACT.

62455 D U and L J Toffelmier—In Ludovina Ivey Tract, map filed of record in the office of the Recorder of Alameda Co, lot 1 ..... 4 49
62455 D U and L J Toffelmier—In Ludovina Ivey Tract, map filed of record in the office of the Recorder of Alameda Co, lot 2 ..... 3 16
62455 D U and L J Toffelmier—In Ludovina Ivey Tract, map filed of record in the office of the Recorder of Alameda Co, lot 3 ..... 3 16
62455 D U and L J Toffelmier—In Ludovina Ivey Tract, map filed of record in the office of the Recorder of Alameda Co, lot 4 ..... 4 49

IN FRUITVALE ADDITION TRACT.

62476 Margaret A Murdent—In Fruitvale Addition Tract, map filed of record in the office of the Recorder of Alameda Co, lots 27 and 84 ..... 6 31
62485 George R Warren—In Fruitvale Addition Tract, map filed of record in the office of the Recorder of Alameda Co, lot 5 ..... 1 72
62487 Sarah H Wilson—In Fruitvale Addition Tract, map filed of record in the office of the Recorder of Alameda Co, lot 16 ..... 1 72
62488 Sackett Brothers Company—In Fruitvale Addition Tract, map filed of record in the office of the Recorder of Alameda Co, lot 19 ..... 3 73
62515 Frank C and Sadie Kercher—In Fruitvale Addition Tract, map filed of record in the office of the Recorder of Alameda Co, lot 246, and imps 8 92

IN RHODA TRACT.

62526 Oscar Goerig—In Rhoda Tract, map filed of record in the office of the Recorder of Alameda Co, lot 5 ..... 1 79

IN MAP OF JESSIE JONES TRACT.

62557 Annie Thornton—In map of Jessie Jones Tract, map filed of record in the office of the Recorder of Alameda Co, lots 177 to 184 ..... 5 67
62567 James W Bennett—In map of Jessie Jones Tract, map filed of record in the office of the Recorder of Alameda Co, w por of lots 2, 4, 6, 8, 10, and imps 8 90

TAIT'S ADDITION TO ALLENDALE.

62569 Margaret Seger—In Tait's Add to Allendale, map filed of record in the office of the Recorder of Alameda Co, lots 14 and 15 ..... 4 38

IN EDEN TOWNSHIP.

"A."

63007 Joseph F Abren—E por of ne ¼ of sec 6.2 s, 2 w, 88.06 acres, and imps 20 43
63007 Joseph F Abren—Pers prop 9 19
63037 Julius Alves—In Haywards Park Homestead Union, map filed of record in the office of the Recorder of Alameda Co, lot 9, blk 4, and imps 12 22
63037 Julius Alves—Pers prop 4 65
63062 Archbishop of San Francisco—Tract of land bounded ne by ld of Peraira, se by Ward Creek, sw by Catholic Cemetery, nw by Walpert st, 2.9 acres 7 02

"B"

63113 Jacob Williams—Mortgagee's interest in Hayward Tract, map filed of record in the office of the Recorder of Alameda Co, lots 8 to 12, blk 6 ..... 4 67
63123 John Enos Braba—Tract of land bounded n by San Lorenzo creek, e by ld of J F de Costa, s by ld of J F de Costa, w by ld of R J Wynne, 5 13-100 acres, and imps 4 39
63125 M P and Annie F Belshaw—Tract of land bounded n by county road No 1636, e by ld of Antone R Serpa, s by ld of Osterloch, w by ld of Osterloch, 2 50-100 acres, imps and pers prop 3 76
63149 Frank M Barrett—Fractional por of n ½ of sec 30, T 2 s, R 1 w, 86.34 acres 15 74
63156 L H Burd—Tract of land bounded n by ld of C Meyers, e by ld of Sorrenson and Machado, s by ld of Lampher, w by ld of C Meyers and Redwood rd, 5 acres, imps and pers prop 3 13

"C"

63185 Estate of John Chisholm—In tide land, Survey No 102, por of sec 23, T 3 s, R 3 w, 50 acres 5 83
63265 F G Cardoza—In Haywards Park Homestead Union, map filed of record in the office of the Recorder of Alameda Co, lots 1 and 3, and imps 12 23
63300 Joel Christian—Tract of land bounded n by county road No 1009, e by ld of J C Jensen, s by ld of Russell, w by ld of Russell, 5 acres, imps and pers prop 2 39
63306 Frederick Cremer—Tract of land bounded n by ld of Souza, e by ld of Maxwell, s by Quarry st, w by ld of Martin, 5 acres, imps and pers prop 1 89
63313 Robert Christie—Tract of land bounded n by ld of A D Wilson, e by Redwood rd, s by ld of A D Wilson, w by ld of A D Wilson, 5 acres and imps 8 57
63313 Robert Christie—Pers prop 3 13
63317 John Bickel—Mortgagee's interest in Langan Tract, lot 3, contg 5.89 acres 27 87

"D"

63363 Jose S Dutra—In Ashland Tract, map filed of record in the office of the Recorder of Alameda Co, tract of land bounded n by ld of Maria A Furtado, e by Ashland av, s by ld of Jose Dutra et al, w by ld of Shiman et al, 1 acre and imps;
Also, tract of land bounded n by ld of Central Pacific Railroad, e by ld of Leal, s by ld of Marlin, w by ld of Pereira, 3 acres and pers prop 1 15
63373 Annie Dethlefson—Tract of land bounded n by Roberts landing rd, e by ld of Anderson, s by ld of Peterson, w by ld of Dethlefson, 2.66 acres, imps and pers prop 1 16
63390 Darbee & Immel Oyster Co—In Tide Lands, fractional se ¼ of sw ¼ of sec 21, [illegible]

T 3 s, R 3 w, 71 acres 2 36
63390 Darbee & Immel Oyster Co—In Tide Lands, fractional se ¼ of sec 15, T 3 s, R 3 w, 129 acres 3 61
63390 Darbee & Immel Oyster Co—In Tide Lands, fractional nw ¼ of sec 15, T 3 s, R 3 w, 104 acres 2 96
63390 Darbee & Immel Oyster Co—In Tide Lands, n ½ of sw ¼ of sec 15, T 3 s, R 3 w, 80 acres 2 35
63390 Darbee & Immel Oyster Co—In Tide Lands, se ¼ of sw ¼ of sec 15, T 3 s, R 3 w, 40 acres 1 73
63390 Darbee & Immel Oyster Co—In Tide Lands, entire sec 16, T 3 s, R 3 w, 640 acres 16 62
63390 Darbee & Immel Oyster Co—In Tide Lands, n ½ and se ¼ of sec 17, T 3 s, R 3 w, 480 acres 12 27
63390 Darbee & Immel Oyster Co—In Tide Lands, se ¼ of sec 20, T 3 s, R 3 w, 160 acres 4 21
63395 Mary F Donovan—Tract of ld bounded n by San Leandro creek, e by ld of Donovan, s by ld of Nellie Mathews, w by ld of Mary Tormey, 10 acres 36 93
63408 J L Daniels—In Tide Lands, s ½ and fractional ne ¼ of sec 15, T 3 s, R 3 w, 424 acres 11 02
63408 J L Daniels—In Tide Lands, all of sec 16, T 3 s, R 3 w, 640 acres 16 60
63408 J L Daniels—In Tide Lands, se ¼ of sec 17, T 3 s, R 3 w, 160 acres 4 20
63408 J L Daniels—In Tide Lands, e ½ of sec 20, T 3 s, R 3 w, 320 acres 8 56
63408 J L Daniels—In Tide Lands, all except por of se ¼ of sec 21, T 3 s, R 3 w, 630 acres 15 99
63408 J L Daniels—In Tide Lands, por lying nw of 5-mile limit, sec 22, T 3 s, R 3 w, 190 acres 5 46
63409 Walter Doan—Tract of ld bounded n by road, e by wood rd, s by ld of Christie, w by ld of Wilson, 10 acres and imps 20 42
63409 Walter Doan—Pers prop 1 82
63415 Charles F Daley—An undivided ½ interest in Haywards Park Homestead Union, map filed of record in the office of the Rcorder of Alameda Co, lots 8 to 11 ..... 5 07

"E."

63420 Mrs F Evans—In Haywards Park Homestead Union, map filed of record in the office of the Recorder of Alameda Co, lot 3 ..... 2 49
63427 George M Eaton—Lot 15 and por lot 14, 13.37 acres, and imps 51 51
63427 George M Eaton—Pers prop 3 13
63430 D J Evans—Tract of land bounded n by ld of Fernando, e by County Road Haywards to Niles, s by ld of Powers, w by ld of Meek estate, 5 acres, and imps 5 72

"F."

63508 Mary E Frazer—Tract of land bounded n by Dublin Road, e by ld of Isaac Collins, s by San Lorenzo creek, w by ld of P Harder imps and pers prop 3 25

"G."

63594 L F Gould—In Stanton Tract No 1, map filed of record in the office of the Recorder of Alameda Co, part of plot 30, 31.34 acres, and imps 9 22
63594 L F Gould—Pers prop 1 82
63609 Jose V Gonsalves—In Knox Tract, map filed of record in the office of the Recorder of Alameda Co, lots 8 and 9, blk A, and imps 2 45

"H."

63619 Andrew N Hansen—Tract of land bounded n by ld of Bohnitz, e by Jansen Road, s by ld of M J Alves, w by Crow Canon Road, 37.50 acres, and imps 4 03
63619 Andrew N Hansen—Pers prop 2 98
63620 Mary Linhoop—Mortgagee's interest, tract of land bounded n by ld of Bohnitz, e by Jensen Road, s by ld of M J Alves, w by Crow Canon Road, contg 37.53 acres 16 92
63623 Jens P Hansen—Tract of land bounded n by ld of M P Hansen, e by ld of Joel Russell est, s by ld of Mrs Clawiter, w by ld of J B Tucksen, 20 acres, imps and poll tax 1906 ..... 4 50
63638 J M Lapierre—Mortgagee's interest, s por of w ½ of se ¼ of sec 30, t 3 s, r 1 w, containing 51.60 acres 6 33
63641 Lillian Hickmott—Tract of land bounded n by ld of Julia Cahill, e by ld of H Dittman, s by Mattox road, w by Redwood road, and ld of Madison and Winton, 35.77 acres, and imps 168 54
63660 Marcus Halverson—In Ward Tract, map filed of record in the office of the Recorder of Alameda Co, lots 9, 10, 11 and w 6 91-100 ft of lot 12, blk 2, and imps 6 75
63698 Rufus Howe—Tract of land bounded n by Independent School lot, e by ld of McDonald, s by county road to Dublin, w by Crow canon, 4 acres imps and pers prop 2 98

"K."

63800 James Proctor—Mortgagee's interest, tract of land bounded n by ld of Strobel and Neudeck, e by ld of J E Van Hoosear and Kimball, s by ld of W S Van Hoosear, w by ld of Contra Costa Water Company containing 10 acres 4 87
63826 A W Schafer—Mortgagee's interest, tract of land bounded n by ld of Carrie Mendel, e by ld of Machado, s by ld of L Blaucky, w by Redwood Road, containing 5 acres 12 93
63862 D C McColgan—Mortgagee's interest, in Knox Tract, map filed of record in the office of the Recorder of Alameda Co, lot 19 ..... 3 77

"L."

63866 Antone Louis and Enos J Stanton, tract of land bounded n by ld of J B Silva, e by ld of O J Santos, s by ld of Holy Ghost Association, w by Laurel st, 12-100 acres and imps 7 94
63880 Amanda and Joseph C Littlejohn, tract of land bounded n by ld of A C Hansen, e by ld of Kraudson, s by 2d av e, w by ld of O'Neill, 5 acres, and imps and pers prop 4 63

"M."

63913 Manuel Marciel—Tract of land bounded n by ld of Mrs M Brown, e by ld of A M King et al, s by ld of Silva, w by Laurel ave, 2 acres, and imps and pers prop 3 12
63947 C H Maloon—Tract of land bounded n by ld of B F Maloon, e by Crow Canon road, s by ld of B Maloon, w by ld of Jensen, 18.59 acres, and imps 12 80
63964 Mary L Maxwell—Tract of land bounded n by ld of J E Souza, e by ld of E A Haines, s by ld of Christensen et al and Quarry road, w by ld of Azevedo, 25.22 acres, and imps 24 30
63978 Joseph C and John C Mello—Lot 3 and sw ¼ of sec 32, t 1 s, r 2 w, 166.75 acres, and imps 23 95
63978 Joseph C and John C Mello—Pers prop 6 72
63980 Bank of Hayward—Mortgagee's interest, tract of land bounded n by ld of Murdock, e by ld of Bank of Hayward-Martin et al, s by ld of Strobel, Neudeck and Mortensen, w by Contra Costa Water Company, contg 646 57-100 acres 103 69
64000 Charles Molon—Tract of land bounded n by Walpert st, e by ld of Pereira, s by San Lorenzo creek, w by ld of Archbishop of San Francisco, 11.01 acres, and imps 21 83
64000 Charles Melon—Pers prop 3 27
64032 William Mohring—In partition map of Leonard Stone estate, map filed of record in the office of the Recorder of Alameda Co, n por of 4 acres, and imps 3 41
64067 Frank A Mattos—Tract of land bounded n by ld of J B George, e by county road to San Ramon, s by [illegible]

Bank of Hayward, w by ld of H Maybury, 92-40 acres, imps and pers prop 4 23
64062 Charles R Moore—Tract of land bounded ne by ld of John Silver et al, se by ld of Bettencourt et al and Cemetery ave, sw by Cemetery ave and ld of Maria Silva, nw by ld of Moura, 18 42-100 acres, and imps 57 25
64068 Meek Estate Water Company—In Meek Creek Tract, lot 16, 7.39 acres, and imps 47 41
64068 Meek Estate Water Company—Tract of land bounded ne by ld of Catter, nw by ld of Joseph, sw by San Lorenzo creek, 19-100 acres 1 80
64071 Claus W Moeller—Tract of land bounded n by ld of Bauchy, e by ld of Machado, s by ld of Machado and Moller et al, w by Redwood Road, 4 acres, and imps 33 12
64071 Claus W Moller—Pers prop 4 62

"M."

64106 Sophia Nielson—In map No 3, por of Nielson Tract, map filed of record in the office of the Recorder of Alameda Co, lot 5, 2 50-100 acres 4 15
64129 John Olsen—Tract of land bounded n by ld of Pestdorf, e by Central Pacific Railroad, s by ld of A Johnson and Hannings, w by ld of Kuck and private road, 7 21-100 acres, imps and poll tax year 1905 ..... 4 50

"O."

64155 L C Smith—Mortgagee's interest, n por of nw ¼ of sec 9, T 4 s, R 2 w, contg 40 acres 6 74

"P."

64195 Charles E Palmer—In Ashland Orchard Tract, map filed of record in the office of the Recorder of Alameda Co, lot 4, 2 41-100 acres 25 29
64199 Charles Prowse—In Ashland Tract, map filed of record in the office of the Recorder of Alameda Co, tract of land bounded n by ld of Baptista, e by Ashland av, s by ld of M V Fortado, w by ld of Shirman et al, 75-100 acres 2 98
64199 Charles Prowse—Tract of land bounded n by ld of Cardoza, e by Ashland ave, s by ld of Mattos, w by ld of Shirman, 75-100 acres 2 98
64204 Nicolai Peterson—In Laurel Farm Tract, map filed of record in the office of the Recorder of Alameda Co, lot 29, 10 23-100 acres, and imps 1 74
64212 Mary Peterman—Tract of land bounded n by ld of Mary Peterman, e by Eden Creek, s by Eden Creek, w by ld of N P Michelsen, 4 35-100 acres 1 55
64212 Mary Peterman—Tract of land bounded n by ld of Drost, e by ld of Mary Peterman, s by ld of Michelsen, w by ld of Drost, 11 70-100 acres 2 58
64228 Louis Titus—Mortgagee's interest, tract of land bounded n by ld of Marsicano and B and E Eden, e by ld of E A Oliver, s by ld of Peterman, w by ld of Michaelson, Peterman and Drost, contg 113 25-100 acres 157 06
64242 Pacific Oyster Company—In Tide Lands, sw ¼ of sw ¼ of sec 15, T 3 s, R 3 w, 40 acres 1 74
64242 Pacific Oyster Company—In Tide Lands, ne ¼ of sec 20, T 3 s, R 3 w, 160 acres 4 22
64242 Pacific Oyster Company—In Tide Lands, fracl sec 21, T 3 s, R 3 w, 622 acres 15 36
64242 Pacific Oyster Company—In Tide Lands, w ½ of w ½ of sec 22, T 3 s, R 3 w, 106 acres 2 98
64242 Pacific Oyster Company—In Tide Lands, w ½ of nw ¼ of sec 28, T 3 s, R 3 w, 80 acres 2 37
64242 Pacific Oyster Company—In Tide Lands, fracl n ½ of s ½ of nw ¼ of sec 28, T 3 s, R 3 w, 36 acres 1 74
64242 Pacific Oyster Company—In Tide Lands, ne¼ of sec 29, T 3 s, R 3 w, 160 acres, and imps 17 88
64242 Pacific Oyster Company—Pers prop 12 92
64245 James Frandsen—Mortgagee's interest, In San Lorenzo, map filed of record in the office of the Recorder of Alameda Co, tract of land bounded n by Main st, e by Central Pacific Railroad, s by ld of J J Kennedy, w by ld of Morlin 6 68
64264 Elmer E and D Posten—In San Lorenzo, map filed of record in the office of the Recorder of Alameda Co, tract of land bounded n by Main st, e by ld of Posten, s by ld of Kennedy, w by ld of Monot, por lot 28 ..... 4 22

"R."

64289 William Roberts—In Tide Lands, sec 11, 3 s, 3 w 2 99
64292 Manuel P Rosa—In Ashland Tract, map filed of record in the office of the Recorder of Alameda Co, tract of land bounded n by ld of T S Leal, e by Ashland ave, s by ld of F D Silva, w by ld of Shiman et al, 2 acres, imps and pers prop 1 82
64300 Manuel S De Rose—Tract of land bounded n by ld of Vierra, e by ld of Vierra, s by ld of R S Farrelly, w by ld of S De Rose, 4 75-100 acres, and imps 21 32
64318 Hannah Rogers and Manuel Cambra—Possession of that por lying n of San Leandro Creek of e ½ of sw ¼ of sec 31, T 1 s, R 2 w, 24 acres, and imps 5 20
64357 Mary Roggan—In Baaron Homestead, map filed of record in the office of the Recorder of Alameda Co, lots 1, 2, 3, 18 23 100 acres, and imps and pers prop 3 83
64367 Jerome Rodrigues—Tract of land bounded n by ld of J Rodrigues, e by ld of Strawbridge, s by ld of Russell, w by Main st, 1 60-100 acres, imps and pers prop 1 88
64371 J H Ravekes—Tract of land bounded n by Estudillo ave, e by ld of A Meyer and Bellevue Park, s by Joaquin ave, w by Grand ave, 11 30-100 acres, and imps 19 94

"S."

64389 Andrew Smith—Tract of land bounded n by ld of Estate of Blodt, e by ld of A Hyde, s by ld of Hygerlund and Johnson, w by ld of Johnson and County road, 6 61-100 acres, and imps 17 21
64391 Jose S Sequeira—Tract of land bounded n by County road, e by ld of M J Soares, s by ld of Estate of Mrs Meek, w by ld of A R Serpa, 10 acres, imps and poll tax 1905 ..... 4 50
64450 Mrs B Silva—Tract of land bounded n by ld of Maxwell, e by ld of Calderio, s by ld of Azevedo, w by ld of Maxwell, 6 45-100 acres, and imps 12 24
64451 Mrs B Silva—Pers prop 2 56
64469 Enoch Sanders—Tract of land bounded n by ld of Jensen, e by ld of Palmtag and Heyer, s by County road to Dublin, w by private road to Jensen Landing, 120 43-100 acres, and imps 55 62
64482 Thomas J Silva—Tract of land bounded n by ld of Soren Jacobsen, e by Mt Eden and Alvarado road, s by ld of M Falera, w by ld of J Oliveira, 1 acre, and imps 7 31
64483 John F Stanton and Anna Maria Whelton—In Stanton Tract No 1, map filed of record in the office of the Recorder of Alameda Co, tract of land bounded n by ld of Jardine, e by ld of Mary Stanton, s by ld of F J Cardozo, w by ld of E O Webb, 5.47 acres 9 85
64493 Smith Oyster Company—In Tide Lands, sec 16, 17, 20, and n ½ of sec 29, t 3 s, r 3 w, and sw 1-4 sec 15, t 3 s, r 3 w, 2400 acres 59 97
64524 Andrew Jones—Mortgagee's interest, in Bellevue Park, map filed of record in the office of the Recorder of Alameda Co, lot 12, blk 3 ..... 1 54
64528 Enoch Sanders—Pce of ld bd nw and s by land of Enoch Sanders, e by ld of Jensen 14.48 acres 4 02
64533 M J Alameda—Mortgagee's interest, tract of land bounded n by ld of M J Alameda, e by county road No 248, and lot of Everett, s by ld of Winton and Ev-

erett, w by ld of Alameda, contg 1 acre 2 90
64585 Charles F Suss—In Stanton Tract No 1, map filed of record in the office of the Recorder of Alameda Co, lot 32, 6.29 acres ..... 6 [illegible]
Farm Tract, map filed of record in the office of the Recorder of Alameda Co, e por lot 11, 10 acres and imps 37 82
64596 W H Spencer—Pers prop 3 13
64609 M B Bettencourt—Mortgagee's interest, in Meek Soto Tract, map filed of record in the office of the Recorder of Alameda Co, por lot 14, contg 7 acres 18 76

"T."

64641 A H Tickell—In Bellevue Park Tract, map filed of record in the office of the Recorder of Alameda Co, lots 10 and 11, blk 3 ..... 3 04

"U."

64655 Unknown Owners—In Tide Lands, sec 10, t 3 s, r 3 w, lot 1 ..... 1 74
64655 Unknown Owners—In Tide Lands sec 10, t 3 s, r 3 w, lot 2 ..... 1 74
64655 Unknown Owners—In Tide Lands, sec 10, t 3 s, r 3 w, lot 3 ..... 1 74
64655 Unknown Owners—In Tide Lands, sec 10, t 3 s, r 3 w, lot 4 ..... 1 74
64655 Unknown Owners—In Tide Lands, sec 10, t 3 s, r 3 w, lot 5 ..... 1 74
64655 Unknown Owners—In Tide Lands, sec 10, t 3 s, r 3 w, lot 6 ..... 1 74
64655 Unknown Owners—In Tide Lands, sec 10, t 3 s, r 3 w, por lots 12 and 13 ..... 1 74
64655 Unknown Owners—In Tide Lands, sec 10, t 3 s, r 3 w, lot 14 ..... 1 74
64655 Unknown Owners—In Tide Lands, sec 10, t 3 s, r 3 w, lot 15 ..... 1 74
64655 Unknown Owners—In Tide Lands, sec 10, t 3 s, r 3 w, lot 16 ..... 1 74
64655 Unknown Owners—In Tide Lands, sec 10, t 3 s, r 3 w, lot 17 ..... 1 74
64655 Unknown Owners—In Tide Lands, sec 10, t 3 s, r 3 w, lot 18 ..... 1 74
64655 Unknown Owners—In Tide Lands, sec 10, t 3 s, r 3 w, lot 19 ..... 1 74
64655 Unknown Owners—In Tide Lands, sec 10, t 3 s, r 3 w, lot 20 ..... 1 74
64655 Unknown Owners—In Tide Lands, sec 10, t 3 s, r 3 w, lot 31 ..... 1 74
64655 Unknown Owners—In Tide Lands, sec 10, t 3 s, r 3 w, lot 32 ..... 1 74
64655 Unknown Owners—In Tide Lands, sec 11, t 3 s, r 3 w, lot 6 ..... 1 74
64655 Unknown Owners—In Tide Lands, sec 11, t 3 s, r 3 w, lot 7 ..... 1 74
64656 Unknown Owners—In Tide Lands, sec 11, t 3 s, r 3 w, lot 8 ..... 1 74
64645 Unknown Owners—In Tide Lands, sec 11, t 3 s, r 3 w, lot 9 ..... 1 74
64645 Unknown Owners—In Tide Lands, sec 11, t 3 s, r 3 w, lot 10 ..... 1 74
64645 Unknown Owners—In Tide Lands, sec 11, t 3 s, r 3 w, lot 23 ..... 1 74
64655 Unknown Owners—In Tide Lands, sec 11, t 3 s, r 3 w, lot 24 ..... 1 74
64655 Unknown Owners—In Tide Lands, sec 11, t 3 s, r 3 w, lot 27 ..... 1 74
64655 Unknown Owners—In Tide Lands, sec 11, t 3 s, r 3 w, lot 28 ..... 1 74
64655 Unknown Owners—In Tide Lands, sec 15, t 3 s, r 3 w, lot 1 ..... 1 11
64655 Unknown Owners—In Tide Lands, sec 11, t 3 s, r 3 w, lot 6 ..... 1 11
64655 Unknown Owners—In Tide Lands, sec 14, t 3 s, r 3 w, lot 7 ..... 1 11
64655 Unknown Owners—In Tide Lands, sec 14, t 3 s, r 3 w, lot 8 ..... 1 13

"W."

64721 John F Ward—In Ward Tract, map 1892, map filed of record in the office of the Recorder of Alameda Co, por lots 1 to 28 inc, and lots 31 and 32, blk 5 ..... 12 64
64734 Michael Weis—Tract of land bounded n by ld of M C Peterson, e by private road, s by Kelley st, w by ld of William Allen, and private road, 3 63 acres, imps and pers prop 1 88
64740 Mrs Grace Webb—In Haywards Park Homestead Union, map filed of record in the office of the Recorder of Alameda Co, lot 8, blk 9 ..... 2 44
64750 Henry Coffey—Mortgagee's interest, tract of land bounded n by Dublin road, e by ld of est of Caton, s by ld of Wood and San Lorenzo creek, w by ld of Slaughter et al, contg 5 acres 9 21

IN MURRAY TOWNSHIP.

"B."

65037 F F Baldwin—W ½ of nw ¼, ne ¼ of nw ¼ and nw ¼ of ne ¼, sec 20, t 5 s, r 4 e, 160 acres 5 28
65042 Daniel Bagley—SW ¼ of sec 8, t 5 s, r 3 e, 160 acres 7 28
65052 Bank of Livermore—In Southern Addition, adj to Livermore, map filed of record in the office of the Recorder of Alameda Co, lots 8, 9, 10, blk 73 ..... 4 09
65054 John Bruns—Nw ¼ sec 17, t 2 s, r 4 e, 160 acres and ne ¼ sec 18, t 2 s, r 4 e, 160 acres, imps and pers prop 8 28
65072 E C Bruce—Ne ¼ of sec 18, t 4 s, r 4 e, 16 acres 6 47
65075 Thomas J Barbour—In Rancho El Valle de San Jose, map filed of record in the office of the Recorder of Alameda Co, plot 6 of sub of Cresta Blanca, tract of land bounded n by ld of Wetmore Bowen Co, e by ld of H Petersen, s by ld of Wm E and H H Patterson, w by ld of Wetmore Bowen Co, 164 acres 24 22

"C."

65161 L McClure—Mortgagee's interest, sw ¼ of sec 28, t 4 s, r 3 e, 160 acres 7 27

"D."

65169 M James Davis—In Rancho El Valle de San Jose, map filed of record in the office of the Recorder of Alameda Co, tract of ld bd n by county rd and ld of H B Wagoner, e by lds of Bank of Livermore and C A Sankey, s by lds of Morin's and Andrew Peterson, w by ld of Kate Rudolph, por plot 25, 63.37 acres, and imps 71 97
65175 John Dean—Possessory Claims, nw 1-4 of sec 14, t 3 s, r 4 e, 160 acres 8 25
65176 Estate of Ellen Desmond—Nw ¼ of sec 22, t 2 e, r 3 e, 160 acres, and imps 16 10
65191 W A Blinn—Mortgagee's interest, s ½ of ne ½ and lot 2, sec 4, t 5 s, r 3 e, 120 acres 5 72
65330 A F Buffum—Mortgagee's interest, n ½ of n ½ of sec 20, T 4 s, R 3 e, 160 acres 2 93

"F"

65217 Chris Flannagan—A triangular pce of ld bd n and se by ld of C A Workman, sw by county road leading fm Dublin to Livermore, and imps 7 07
65225 H E Campbell—Mortgagee's interest in Rancho El Valle de San Jose, map filed of record in the office of the Recorder of Alameda Co, tract of ld bd n by lds of M Murray and Auspacher Bros, e by lds of J Wagoner and J Anderson, s by county rd, w by county rd, 463 acres 167 18
65232 L Valponi—Mortgagee's interest in Lots 5 to 9 and se 1-4 sec 23, T 3 s, R 2 e, 160 83-100 acres 29 08

"H"

65296 Ellen C Hamilton—N ½ and w ½ of e ½ of sec 15, T 3 s, R 3 e, 480 acres, and imps 22 34

"J"

65315 John Lewis—Mortgagee's interest por se ¼ of sec 34, T 3 s, R 2 e, lots 3 and 4, 14 acres 4 07

"K"

65323 E S Chester—Mortgagee's [illegible]

interest s ½ of nw ¼ and lot 13 in s ½ of ne ¼ of sec 3, T 3 s, R 4 e, 30 acres 7 29

"L"

J B Leclerc—Nw ¼ of sec 3, T 5 s, R 3 e, 160 acres.. 5 83

"M"

M Madison—In Rancho El Valle de San Jose, map filed of record in the office of the Recorder of Alameda Co, tract of ld bd n by ld of Bank of Livermore, e by ld of Auspacher Bros, s by College av, w by ld of A Clark, being por of plot 24, and imps 10 83
65374 M Madison—Pers prop..... 1 76
65382 Jane Foote Martin—Mortgagee's interest in ne ¼ of sec 34, T 2 s, R 2 e, 160 acres, and in Rancho El Valle de San Jose, plot H, 317.85 acres......126 71
65383 J A and Mary E Mulqueeney—Undivided ½ int each in nw 1-4 sec 34, T 2 s, R 3 e, 160 acres 6 81
65383 J A and Mary E Mulqueeney—Undivided ½ int each in N ½ of nw ¼ sec 8, T 3 s, R 4 e, 80 acres...... 2 44
65383 J A and Mary E Mulqueeney—Undivided ½ int each in nw ¼ sec 34, T 3 s, R 4 e, 160 acres.......... 6 33
65383 J A and Mary E Mulqueeney—Undivided ½ int each in n ½ and se ¼ and s ½ of sw ¼ sec 2, T 3 s, R 3 e, 560 acres 19 93
65383 J A and Mary E Mulqueeney—Undivided ½ int each in ne ¼ sec 10, T 3 s, R 3 e, 160 acres 6 33
65383 J A and Mary E Mulqueeney—Undivided ½ int each e 1-2 of sec 36, T 2 s, R 3 e, 320 acres 12 16
65383 J A and Mary E Mulqueeney—Undivided ½ int each in w ½ of sec 30 T 2 s, R 4 e, 320 acres 11 43
65383 J A and Mary E Mulqueeney—Undivided ½ int each in s ½ sec 31, T 2 s, R 4 e, 320 acres 12 16
65383 J A and Mary E Mulqueeney—Undivided ½ int each in entire sec 12, T 3 s, R 3 e, 640 acres, and imps.. 23 64
65383 J A and Mary E Mulqueeney—Undivided ½ int each in entire sec 13, T 3 s, R 4 e, 640 acres 19 93
65383 J A and Mary E Mulqueeney—Undivided ½ int each in sw ¼ sec 5, T 3 s, R 4 e, 153 acres 5 60
65383 J A and Mary E Mulqueeney—Undivided ½ int each in s ½ and frac ne ¼ sec 6, T 3 s, R 4 e, 469 acres, and imps 17 98
65383 J A and Mary E Mulqueeney—Undivided ½ int each in w ½ sec 36, T 2 s, R 3 e, 320 acres 9 72
65383 J A and Mary E Mulqueeney—Undivided ½ int each in s ½ of s ½ and n ½ of ne ¼ sec 24, T 3 s, R 3 e, 240 acres 10 21
65383 J A and Mary E Mulqueeney—Undivided ½ int each in w ½ sec 20, T 3 s, R 4 e, 324 acres 9 72
65408 Estate of J West Martin—All that por lying in Alameda Co of se ¼ and sw ¼ of sec 13, T 2 s, R 1 e, 80 acres 6 46
Joseph Mears—E ½ of ne ¼ sec 28, T 4 s, R 3 e, 80 acres 5 27
A H S Bridge—Mortgagee's interest in Rancho Las Positas, map filed of record in the office of the Recorder of Alameda Co, plot J, lots 13, 14, 18, 523 acres; Also, in Rancho Las Positas, map filed of record in the office of the Recorder of Alameda Co, tract of ld bd n by county rd and lds of Johnson, Miller and Hartman, e by ld of Owens, s by C P R R Co, w by ld of Geo May, 407 acres...... 43 37

"N"

65447 M Nunan—Se ¼ sec 8, T 2 s, R 3 e, 160 acres, and imps 20 73
65457 J Kroeger—Mortgagee's interest in Rancho Las Positas, tract of ld bd n by ld of J Emart, e by ld of E Rice, s by county rd No 1515, w by ld of F R Fassett 17 19

"O"

65472 O T Owen—Entire sec 14, T 4 s, r 3 e, 640 acres and imps 28 68

"P"

65501 John C Peterson—Pce of ld nw cor of nw ¼ sec 16, T 2 s, R 3 e, 3 acres 1 69
65518 J E Reyes—E ½ of se ¼ sec 6, T 4 s, R 3 e, 80 acres 6 46

"R"

65531 John W Robertson—Tract of ld bd n by Town of Livermore, e by county rd, s by ld of D N Teeter, w by ld of D M Teeter, 4 65-100 acres, and imps 13 64
65531 John W Robertson—Tract of ld bd n by Town of Livermore, e by ld of Knowles, s by ld of Knowles, w by county rd, 4 acres 2 44

"S."

65568 Paul and Otto Schultz—Se ¼ sec 4, T 3 s, R 3 e, 160 acres, imps and pers prop 10 58
65570 Anton Silva—Tract of ld bounded n by county rd, e by lds of F Perez and J Sallow, s by ld of Greenbaum, w by ld of S S Graham, 1 acre, and imps 2 29
65592 Henry Stani—In Rancho el Valle de San Jose, map filed of record in the office of the Recorder of Alameda Co, tract of ld bounded n by lds of H B Wagoner and Geo C Edwards, e by ld of Pacific Mutual Ins Co, s by ld of S B Smith, w by county rd, por plot 26, 102 58-100 acres, and imps.. 5 27
65593 S Seller—Mortgagee's interest, in Rancho el Valle de San Jose, map filed of record in the office of the Recorder of Alameda Co, tract of land bounded n by lands of H B Wagoner and Geo C Edwards, e by ld of Pacific Mutual Life Ins Co, s by ld of S B Smith, w by County rd, por plot 26, 102 58-100 acres 60 03

"T."

65613 H R Crane—Mortgagee's interest, in Rancho el Valle de San Jose, map filed of record in the office of the Recorder of Alameda Co, tract of land bounded n by College ave, e by County rd and ld of G and M A Beck, s by ld of R Burke, w by ld of K Higuera, por plot 30, 3 49-100 acres.. 5 27
65622 Ella Taylor—Tract of ld bounded n by county rd, e by ld of Calkins, s by ld of Greenbaum, w by ld of Sallon, 50-100 acres, and imps.. 6 46
65622 Ella Taylor—Pers prop 1 76

"W."

65658 Andrew Winter—In Midway, tract of ld bounded n by County rd, e by ld of Feih and Carter, s by ld of Feih and Carter, w by ld of Feih and Carter, 2 50-100 acres, and imps 21 32
65658 Andrew Winter—Pers prop 3 82
65665 John H Wise—Se ¼ of nw ¼, sec 20, T 4 s, R 4 e, 40 acres 3 11

IN OAKLAND TOWNSHIP.

66013 Breed and Rancroft—Mortgagee's interest, in Santa Fe Tract No 6, map filed of record, in the office of the Recorder of Alameda Co, lot 50 7 23

IN FAIRVIEW PARK.

66019 Beatrice M Crooks—In Fairview Park, map filed of record in the office of the Recorder of Alameda Co, lot 8, blk 1 18 69

IN VERNON PARK.

66039 E K Cole—In Vernon Park, map filed of record in the office of the Recorder of Alameda Co, lot 18, blk U 3 66
66039 E K Cole—In Vernon Park, map filed of record in the office of the Recorder of Alameda Co, lot 20, blk U 3 66
66039 E K Cole—In Vernon Park, map filed of record in the office of the Recorder of Alameda Co, lot 21, blk U 3 66
66039 E K Cole—In Vernon Park, map filed of record in the office of the Recorder of Alameda Co, lot 22, blk U 3 66
66054 J G Fredericks—In Vernon Park, map filed of record in the office of the Recorder of Alameda Co, lot 26, blk W.. 12 92

IN BROADWAY VILLA TRACT.

66060 H Matheson—In Broadway Villa Tract, map filed of record in the office of the Recorder of Alameda Co, lot 5 1 72
66060 H Matheson—In Broadway Villa Tract, map filed of record in the office of the Recorder of Alameda Co, lot 6 1 72
66076 Helen Knudsen—In Broadway Villa Tract, map filed of record in the office of the Recorder of Alameda Co, lot 36 3 33

IN BROADWAY TERRACE.

66081 Frank Clarke—In Broadway Terrace, map filed of record in the office of the Recorder of Alameda Co, lot 13, blk A 5 03
66084 E A McCarthy—In Broadway Terrace, map filed of record in the office of the Recorder of Alameda Co, lots 16 to 19 inc, blk A 6 33
66087 E A McCarthy—In Broadway Terrace, map filed of record in the office of the Recorder of Alameda Co, lots 24 and 25, blk A 3 41
66115 W A Knowles—In Broadway Terrace, map filed of record in the office of the Recorder of Alameda Co, lots 1 to 8, blk D 9 24
66119 Henry C Quiner—In Broadway Terrace, map filed of record in the office of the Recorder of Alameda Co, lot 21, blk D 5 02
66119 Henry C Quiner—In Broadway Terrace, map filed of record in the office of the Recorder of Alameda Co, lot 22, blk D 6 16
66119 Henry C Quiner—In Broadway Terrace, map filed of record in the office of the Recorder of Alameda Co, lot 23, blk D 3 33
66119 Henry C Quiner—In Broadway Terrace, map filed of record in the office of the Recorder of Alameda Co, lot 24, blk D 3 32
66119 Henry C Quiner—In Broadway Terrace, map filed of record in the office of the Recorder of Alameda Co, lot 25, blk D 3 33
66119 Henry C Quiner—In Broadway Terrace, map filed of record in the office of the Recorder of Alameda Co, lot 26, blk D 3 90
66119 Henry C Quiner—In Broadway Terrace, map filed of record in the office of the Recorder of Alameda Co, lot 27, blk D 3 89
66119 Henry C Quiner—In Broadway Terrace, map filed of record in the office of the Recorder of Alameda Co, lot 28, blk D 3 90
66119 Henry C Quiner—In Broadway Terrace, map filed of record in the office of the Recorder of Alameda Co, lot 29, blk D 3 89
66122 Henry C Quiner—In Broadway Terrace, map filed of record in the office of the Recorder of Alameda Co, lot 36, blk D 3 89
66122 Henry C Quiner—In Broadway Terrace, map filed of record in the office of the Recorder of Alameda Co, lot 37, blk D 3 90
66122 Henry C Quiner—In Broadway Terrace, map filed of record in the office of the Recorder of Alameda Co, lot 38, blk D 3 89
66122 Henry C Quiner—In Broadway Terrace, map filed of record in the office of the Recorder of Alameda Co, lot 39, blk D 3 89
66122 Henry C Quiner—In Broadway Terrace, map filed of record in the office of the Recorder of Alameda Co, lot 40, blk D 3 90
66123 Henry C Quiner—In Broadway Terrace, map filed of record in the office of the Recorder of Alameda Co, lot 41, blk D 3 89
66122 Henry C Quiner—In Broadway Terrace, map filed of record in the office of the Recorder of Alameda Co, lot 42, blk D 3 89
66122 Henry C Quiner—In Broadway Terrace, map filed of record in the office of the Recorder of Alameda Co, lot 43, blk D 3 89
66122 Henry C Quiner—In Broadway Terrace, map filed of record in the office of the Recorder of Alameda Co, lot 44, blk D 3 90
66122 Henry C Quiner—In Broadway Terrace, map filed of record in the office of the Recorder of Alameda Co, lot 45, blk D 3 89
66123 C E Petersen—In Broadway Terrace, map filed of record in the office of the Recorder of Alameda Co, lots 46 and 47, blk D 7 29
66127 W A Knowles—In Broadway Terrace, map filed of record in the office of the Recorder of Alameda Co, lots 10 and 11, blk E 8 13
66132 Unknown Owners—In Broadway Terrace, map filed of record in the office of the Recorder of Alameda Co, lot 1, blk F 1 71
66136 The McCarthy Company—In Broadway Terrace map filed of record in the office of the Recorder of Alameda Co, lot 6, blk F 1 72
66136 The McCarthy Company—In Broadway Terrace, map filed of record in the office of the Recorder of Alameda Co, lot 7, blk F 1 71
66138 Linda M Adams—In Broadway Terrace, map filed of record in the office of the Recorder of Alameda Co, lots 19 and 20, blk F 6 17
66143 Linda W Adams—In Broadway Terrace, map filed of record in the office of the Recorder of Alameda Co, lot 48, blk F 3 32
66143 Linda W Adams—In Broadway Terrace, map filed of record in the office of the Recorder of Alameda Co, lot 47, blk F 3 33
66152 Henry St G Hopkins—In Broadway Terrace, map filed of record in the office of the Recorder of Alameda Co, lot 19, blk G 3 89
66153 Bessie G Cassell—In Broadway Terrace, map filed of record in the office of the Recorder of Alameda Co, lot 35, blk G 5 03
66164 Jacob Bertz—In Broadway Terrace, map filed of record in the office of the Recorder of Aameda Co, lot 26, blk H 3 89
66171 A M Cleverly—In Broadway Terrace, map filed of record in the office of the Recorder of Alameda Co, lot 43, blk H 2 76
66177 James Miller—In Broadway Terrace, map filed of record in the office of the Recorder of Alameda Co, lots 9 and 10, blk I 3 41
66188 E W French—In Broadway Terrace, map filed of record in the office of the Recorder of Alameda Co, lot 23, blk J 3 33
66211 J H T Watkinson—Mortgagee's interest, in plot 33, map filed of record in the office of the Recorder of Alameda Co, tract of land bounded n by Ocean View ave, e by Rock Ridge and ld of Elizabeth Rerd, s by Vernon Park and ld of Elizabeth Read, w by ld of Olive Hamilton 50 25
66216 J H T Watkinson—Mortgagees interest, in Plat 33, map filed of record in the office of the Recorder of Alameda Co, tract of land bounded n by ld of Berkeley Rock Co, e by Broadway, s by Broadway, w by Vernon Park 23 12

IN ROCK RIDGE.

66220 Margaret E Crocker—In Rock Ridge, map filed of record in the office of the Recorder of Alameda Co, lots 11-13 and 16, 14 53-100 acres 30 95
66220 Margaret E Crocker—In Rock Ridge, map filed of record in the office of the Recorder of Alameda Co, lots 14 and 15, 9 38-100 acres [illegible]
66220 Margaret E Crocker—In Rock Ridge, map filed of record in the office of the Recorder of Alameda Co, lots 17, 18, 19, 12 78-100 acres 68 34
66220 Margaret E Crocker—In Rock Ridge, map filed of record in the office of the Recorder of Alameda Co, lot 20 40 07
66220 Margaret E Crocker—In Rock Ridge, map filed of record in the office of the Recorder of Alameda Co, lot 21, 6 61-100 acres 23 12
66220 Margaret E Crocker—In Rock Ridge, map filed of record in the office of the Recorder of Alameda Co, lot 22, 6 22-100 acres 20 30

IN FAIRVIEW TRACT—AMENDED MAP.

66240 George J Haggerty—In Fairview Tract—Amended map, map filed of record in the office of the Recorder of Alameda Co, lots 10 and 11, blk B 6 21
66251 Realty Syndicate—In Fairview Tract—Amended map, map filed of record in the office of the Recorder of Alameda Co, pce of ld beg at the e cor of Sunnyside ave and Piedmont Cable Railroad, th e 15 ft by 248 ft deep s, por of blk B 5 03
66263 Harriet A Smith—In Fairview Tract—Amended map, map filed of record in the office of the Recorder of Alameda Co, lots 27 and 28, blk C, and imps 5 27

IN PIEDMONT CABLE TRACT—REVISED.

66281 Joseph M O'Brien—In Piedmont Cable Tract—Revised, map filed of record in the office of the Recorder of Alameda Co, lot 4 7 29

IN VILLA NOVA TRACT.

66320 Anna R Jessen—In Villa Nova Tract, map filed of record in the office of the Recorder of Alameda Co, lots 48 and 49, and w ½ lot 47, and imps 4 46

IN PIEDMONT TERRACE.

66324 J W Nye—In Piedmont Terrace, map filed of record in the office of the Recorder of Alameda Co, lot 2 14 10
66333 A S Macdonald—In Piedmont Terrace, map filed of record in the office of the Recorder of Alameda Co, lot 8, 2 acres; in Piedmont Park, map filed of record in the office of the Recorder of Alameda Co, lot A, blk F.. 10 22

IN LINCOLN PARK

66352 Albert D and Jennie M Williams — In Lincoln Park, map filed of record in the office of the Recorder of Alameda Co, lots 8, 9, 10 blk C, and imps 1 07

IN BOWIE TRACT.

66399 George Budd — In Bowie Tract, map filed of record in the office of the Recorder of Aameda Co, lots 68 and 69, and imps 24 21
66400 George L Rowland—Mortgagee's interest, in Bowie Tract, map filed of record in the office of the Recorder of Alameda Co, lots 68 and 69 25 37

IN SATHER TRACT.

66403 Neal J McKeon—In Sather Tract, map filed of record in the office of the Recorder of Alameda Co, lot 11, s 26-78.100 ft of lot 10, and ne 2¼ ft of lot 12, blk "A," imps and pers prop 5 30
66407 John C Jorgensen—In Sather Tract, map filed of record in the office of the Recorder of Alameda Co, s 37½ ft of lot 12 blk A, and imps 3 42
66413 L N Scammon—In Sather Tract, map filed of record in the office of the Recorder of Alameda Co, pce of ld beg at a pt on the ne line of Sunnyside ave 50 ft se fm Lake av, th ne 111 94-100 ft, se 49 35-100 ft, sw 103 87-100, nw 50 ft to beg, por lots 7 to 10, blk B 4 47
66415 Frank N Greeley—In Sather Tract, map filed of record in the office of the Recorder of Alameda Co, lot 15, blk B 3 41
66415 Frank N Greeley—In Sather Tract, map filed of record in the offic of the Recorder of Alameda Co, n 20 48-100 ft of lot 16 and blk B.. 2 44
66418 Ranson L and Edith L P Beach—In Sather Tract, pce of ld beg at a pt on the ne l of Sunnyside ave, th n 100 ft se fm Lake av, th n 103 87-100 ft to a pt distant at right angles se fm Lake ave 98.70 ft, th se 21.31 ft, th ne 34 71 ft th se 29 80, sw 127 04, nw 51.60 ft to beg, por lots 7 to 11, blk B, imps and pers prop 2 90
66427 E V Huntington—In Sather Tract, map filed of record in the office of the Recorder of Alameda Co, lot 5, blk C 3 41
66432 F H Brooks et al, Trs—Mortgagee's interest in Sather Tract, map filed of record in the office of the Recorder of Alameda Co, lot 6 blk C 2 45
66438 Flora A Morrill—In Sather Tract, map filed of record in the office of the Recorder of Alameda Co, lots 19 and 20, blk C 5 86
66438 Flora H Morrill—In Sather Tract, map filed of record in the office of the Recorder of Alameda Co, lot 25, blk C 3 42
66438 Flora A Morrill—In Sather Tract, map filed of record in the office of the Recorder of Alameda Co, lot 26, blk C 3 41
66448 Dwight Hutchinson—In Sather Tract, map filed of record in the office of the Recorder of Alameda Co, lots 23 and 24, blk C 11 81

IN HUNTOON TRACT.

66503 Walter V Roheffs—In Huntoon Tract, map filed of record in the office of the Recorder of Alameda Co, lot 9, blk A 6 81
66503 Walter V Roheffs—In Huntoon Tract, map filed of record in the office of the Recorder of Alameda Co, lot 10, blk A 6 33
66504 Florence Donnelly—In Huntoon Tract, map filed of record in the office of the Recorder of Alameda Co, lot 13, blk A, and imps 29 90
66505 Anna R Scholle—Mortgagee's interest in Huntoon Tract, map filed of record in the office of the Recorder of Alameda Co, lot 13, blk A 18 59
66507 Theodore C Bee—In Huntoon Tract, map filed of record in the office of the Recorder of Alameda Co, lot 3, blk B 6 33
66508 Varney W Gaskill—In Huntoon Tract, map filed of record in the office of the Recorder of Alameda Co, lot 8, blk B, and imps 33 84
66508 Varney W Gaskill—Pers prop 12 50
66510 Wickham Haven—In Huntoon Tract, map filed of record in the office of the Recorder of Alameda Co, lot 7, blk B 7 32

IN TERMINAL TRACT.

66527 Fannie B Hill—In Terminal Tract, map filed of record in the office of the Recorder of Alameda Co, lot 12, blk B, imps and pers prop 5 30

IN PIEDMONT TRACT.

66569 Wickham Haven—In Piedmont Tract, map filed of record in the office of the Recorder of Alameda Co, lot 57 4 39
66572 Realty Syndicate—In Piedmont Tract, map filed of record in the office of the Recorder of Alameda Co, lot 16 and sw 10 ft of lot 18.. 14 07
66586 Eunice M Chace—In Piedmont Tract, map filed of record in the office of the Recorder of Alameda Co, lot 25 11 22

IN MAP OF CENTRAL PIEDMONT TRACT.

66598 Realty Syndicate—In map of Central Piedmont Tract, map filed of record in the office of the Recorder of Alamda Co, lot 14, blk A 17 46
66600 John Coop—In map of Central Piedmont Tract, map filed of record in the office of the Recorder of Alameda Co, lot 3, blk A 7 78
66600 John Coop—In map of Central Piedmont Tract, map filed of record in the office of the Recorder of Alameda Co, n ½ lot 7, blk A 4 14
66611 Realty Syndicate—In map of Central Piedmont Tract, map filed of record in the office of the Recorder of Alameda Co, lot 15, blk A 14 07
66611 Realty Syndicate—In map of Central Piedmont Tract, map filed of record in the office of the Recorder of Alameda Co, lot 1, blk A 18 59
66611 Realty Syndicate—In map of Central Piedmont Tract, map filed of record in the office of the Recorder of Alameda Co, lot 2, blk A 14 07
66631 Robert S Dollar—In map of Central Piedmont Tract, map filed of record in the office of the Recorder of Alameda Co, lot 3, blk D 5 03
66634 Isaac Upham—In Map of Central Piedmont Tract, map filed of record in the office of the Recorder of Alameda Co, lot 8 and s 10 ft of lot 9, blk D 19 71
66644 Charles M Wiggins—In map of Central Piedmont Tract, map filed of record in the office of the Recorder of Alameda Co, lot 1, blk D 8 27
66671 Anna E Boiga—In Map of Central Piedmont Tract, map filed of record in the office of the Recorder of Alameda Co, lot 4, blk H 18 59
66702 Realty Syndicate—Mortgagee's interest, in map of Central Piedmont Tract, map filed of record in the office of the Recorder of Alameda Co, lots 19 and 20 and n 20 ft of lot 18, blk I 41 21
66703 H C Capwell—In Map of Central Piedmont Tract, map filed of record in the office of the Recorder of Alameda Co, s 10 ft of lot 7, blk I 14 07
66703 H C Capwell—In map of Central Piedmont Tract, map filed of record in the office of the Recorder of Alameda Co, lot 8, blk I 17 45
66703 H C Capwell—In Map of Central Piedmont Tract, map filed of record in the office of the Recorder of Alameda Co, n 40 ft of lot 9, blk I 1 07
66710 Maude B Hadenfeldt—In map of Central Piedmont Tract, map filed of record in the office of the Recorder of Alameda Co n 50 ft of lot 2, blk I, imps and pers prop 7 70
66717 Henry L Clapp—In Map of Central Piedmont Tract, map filed of record in the office of the Recorder of Alameda Co, n 50 ft of lot 6, blk J 5 11
66722 M A Williamson—In map of Central Piedmont Tract, map filed of record in the office of the Recorder of Alameda Co, n 50 ft, lot 13, blk J 3 33
66725 M P Selby—Mortgagee's interest, in map of Central Piedmont Tract, map filed of record in the office of the Recorder of Alameda Co, lot 16 and n 5 ft of lot 15, blk J 34 99
66741 J D McGilvray — Mortgagee's interest, in map of Central Piedmont Tract, map filed of record in the office of the Recorder of Alameda Co, lot 4, blk K 72 86

IN REVISED MAP OF ROSE LAWN PARK.

66751 R M Fitzgerald—In revised map of Rose Lawn Park, map filed of record in the office of the Recorder of Alameda Co, pce of ld beg at the ne cor of Pagoda ave and e bdy l of city of Oakland, th n 2 ft, more or less, by 390 ft, more or less, e.. 1 72
66761 R M Fitzgerald—In revised map of Rose Lawn Park, map filed of record in the office of the Recorder of Alameda Co, w 13 05-100 ft of lot 57 1 09
66761 R M Fitzgerald—In revised map of Rose Lawn Park, map filed of record in the office of the Recorder of Alameda Co, w 13 6-12 ft of lot 56 1 09
66766 Lizzie D Schrandt—In revised map of Rose Lawn Park, map filed of record in the office of the Recorder of Alameda Co, lots 36 and 37 3 89
66771 T M French—In revised map of Rose Lawn Park, map filed of record in the office of the Recorder of Alameda Co, lot 43 6 72

IN PIEDMONT PARK.

66807 Henry Bratnober—In Piedmont Park, map filed of record in the office of the Recorder of Alameda Co, entire lots 1, 2, 3, 4, blk 1, and imps 120 94
66826 Harvey B Lindsay—In Piedmont Park, map filed of record in the office of the Recorder of Alameda Co, w 82 ft of lot 10, blk 4, and imps 18 59
66830 Mrs Lucy Bray—In Piedmont Park, map filed of record in the office of the Recorder of Alameda Co, n 150 ft of lot 7, blk 5, and imps 41 80

IN MAP OF THE PARK VIEW TRACT

66838 Farmers and Merchants' Savings Bank—Mortgagee's interest, in map of the Park View Tract, map filed of record in the office of the Recorder of Alameda Co, lot 14 2 69
66840 George W Turner—In map of the Park View Tract, map filed of record in the office of the Recorder of Alameda Co, lot 16 and e 10 ft of lot 17 6 16
66879 William C Peyton—In Plot 29, map filed of record in the office of the Recorder of Alameda Co, pce of ld beg at a pt on the sw l of plot 29, said pt being the most westerly cor of Tract A, mountain and hill lds, th se 280 ft to center l of Moraga rd, th n along said l 61 38-100 ft, ne 115 9-12 ft, se 99 ft, ne 149 82-100 ft, ne 66 ft, ne 172 93-100 ft, ne 13 86-100 ft, th leaving said road, nw 848 10-12 ft, sw 528 ft, to sw l of plot 29, th se 462 86-100 ft, to beg, and imps 28 18

IN TUOHY'S SECOND ADDITION.

66941 V A Humphrey—In Tuohy's Second Addition, map filed of record in the office of the Recorder of Alameda Co, lot 1, blk D 2 21
66946 Frederick Elliott—In Tuohy's Second Addition, map filed of record in the office of the Recorder of Alameda Co, lots 5 and 6, blk E 4 87
66956 George Goldman — Mortgagee's interest, in Tuohy's Second Addition, map filed of record in the office of the Recorder of Alameda Co, lot 2, blk F 1 71
66961 A I Goodfriend—In Tuohy's Second Addition, map filed of record in the office of the Recorder of Alameda Co, lot 22, blk F 3 45
66964 John Touhy — In Tuohy's Second Addition, map filed of record in the office of the Recorder of Alameda Co, lot 25, blk F 1 72
66985 Thomas Kelly—Mortgagee's interest, in Tuohy's Second Addition, map filed of record in the office of the Recorder of Alameda Co, lot 5, blk H.. 2 86

IN HIGHLANDS.

66997 Alice Richardson—In Highlands, map filed of record in the office of the Recorder of Alameda Co, lot 5, blk 1 2 86

IN PERALTA PARK, SUBDIVISION OF LOTS 19, 20, 21, 31.

67058 Cahill and Hall Elevator Company—In Peralta Park, sub of lots 19, 20, 21, 31, map filed of record in the office of the Recorder of Alameda Co, lot 7 4 05
67071 E Mills et al—In Peralta Park, sub of lots 19, 20, 21, 31, map filed of record in the office of the Recorder of Alameda Co, lot 29 2 86
67077 L L Gray—In Peralta Park, sub of lots 19, 20, 21, 31, map filed of record in the office of the Recorder of Alameda Co, lots 29 to 51 1 68
67084 C L Cook—In Peralta Park, sub of lots 19, 20, 21, 31, map filed of record in the office of the Recorder of Alameda Co, lot 67 1 48
67086 B Kelsey—In Peralta Park, sub of lots 19, 20, 21, 31, map filed of record in the office of the Recorder of Alameda Co, lots 71 and 72 5 22
67098 Mary T Gardner—In Peralta Park, sub of lots 19, 20, 21, 31, map filed of record in the office of the Recorder of Alameda Co, lots 114, 115, 116 6 98
67109 Oscar L Klepper—In Peralta Park, sub of lots 19, 20, 21, 31, map filed of record in the office of the Recorder of Alameda Co, lots 185 and 186 3 45
67113 C M Gaudin—In Peralta Park, sub of lots 19, 20, 21, 31, map filed of record in the office of the Recorder of Alameda Co, lot 187 2 86
67113 C M Gaudin—In Peralta Park, sub of lots 19, 20, 21, 31, map filed of record in the office of the Recorder of Alameda Co, lots 191 and 192 9 35

IN DOMINGO PERALTA HOMESTEAD.

67119 E L Fitzgerald—In Domingo Peralta Homestead, map filed of record in the office of the Recorder of Alameda Co, that por lying in the office of the Recorder of Alameda Co, that por lying n of town l of Berkeley and e of ld of Judson and Shepard, lot 8, and imps 19 36

IN MAP OF NORTH TERRACE.

67122 H B Morris—In map of North Terrace, map filed of record in the office of the Recorder of Alameda Co, lots 85 and 86 6 40

IN CHRISTIANIA TRACT.

67136 Emily S Smith—Mortgagee's interest, in Christiania Tract, map filed of record in the office of the Recorder of Alameda Co, lots 29 to 32 inc, blk E 8 74
67138 A P Lindberg—Mortgagee's interest, in Christiania Tract, map filed of record in the office of the Recorder of Alameda Co, lots 33, 34, 35, blk E 12 29
67177 A F Merriman—In Christiania Tract, map filed of record in the office of the Recorder of Alameda Co, lot 71 and n ½ of lot 72, blk F 1 68
67178 C F Wordswood—In Christiania Tract, map filed of record in the office of the Recorder of Alameda Co, lots 74, 75, 76, blk F 2 26
67180 Maggie J London—In Christiania Tract, map filed of record in the office of the Recorder of Alameda Co, lots 79 and 80 1 69
67196 Judson and Shepard — Tract of ld bounded n by White & Driver Tract, e by White & Driver Tract, s by Cordonices creek, w by lds of San Francisco Chemical Co, sand hills, 10 acres 14 65

IN TIDE LANDS.

67204 Samuel R Crooks—In Tide Lands, map filed of record in the office of the Recorder of Alameda Co, that por in Alameda Co, sec 29, T 1 n, R 4 w, lot 30 3 41
67210 John Hastings — In Tide Lands, por n of Berkeley town l, sec 5, T 1 s, R 4 w lot 2, 5 acres 3 45

IN MAP OF UNIVERSITY HEIGHTS.

67211 Louis Titus—In map of University Heights, map filed of record in the office of the Recorder of Alameda Co, lot 11 2 24
67216 Rudolph J and Hugo A Taussig—In map of University Heights, map filed of record in the office of the Recorder of Alameda Co, lots 9 and 10 2 45
67222 E R Lamb—In map of University Heights, map filed of record in the office of the Recorder of Alameda Co, lot 80 2 19

IN PIEDMONT SPRINGS TRACT.

67233 Grace B Wingate—In Piedmont Springs Tract, map filed of record in the office of the Recorder of Alameda Co, lots 23, 29, s 25 ft of lot 22, s 25 ft of lot 30, n 54 83-100 ft of lot 24, and n 50 ft of lot 28 32 55

IN MAP OF THE COLBY TRACT.

67280 A D Colby—In map of the Colby Tract, map filed of record in the office of the Recorder of Alameda Co, lot 42 7 29
67280 A L Colby—In map of the Colby Tract—Map filed of record in the office of the Recorder of Alameda Co, lot 64 7 29
67280 A D Colby—In map of the Colby Tract, map filed of record in the office of the Recorder of Alameda Co, lot 65 7 29
67284 Mary M C Speed—In map of the Colby Tract, map filed of record in the office of the Recorder of Alameda Co, lot 13 7 29
67292 Norman B Mellu—In map of the Colby Tract, map filed of record in the office of the Recorder of Alameda Co, lot 41 7 28

IN AMENDED MAP OF ALTA PIEDMONT TRACT.

67316 Kate C Burnham—In Amended map of Alta Piedmont Tract, map filed of record in the office of the Recorder of Alameda Co, lot 12 15 21
67331 Wickham Havens — In Amended map of Alta Piedmont Tract, map filed of record in the office of the Recorder of Alameda Co, lot 20 9 73
67335 Edward M Chadbourne—In Amended map of Alta Piedmont Tract, map filed of record in the office of the Recorder of Alameda Co, lot 50, and e 10 ft of lot 51 7 55
67338 Nellie G Stayger—In Amended map of Alta Piedmont Tract, map filed of record in the office of the Recorder of Alameda Co, n 30 ft of lot 55, and e 20 ft of lot 56 6 38
67343 Wickham Havens — In Amended map of Alta Piedmont Tract, map filed of record in the office of the Recorder of Alameda Co, lot 70 14 07
67346 James L Backer—In Amended map of Alta Piedmont Tract, map filed of record in the office of the Recorder of Alameda Co, lot 81, and imps 70 58
67352 Elsie Wartenwieler — In Amended map of Alta Piedmont Tract, map filed of record in the office of the Recorder of Alameda Co, lot 95 11 81
67353 Georgea M Sperry—In Amended map of Alta Piedmont Tract, map filed of record in the office of the Recorder of Alameda Co, lot 97 11 81
67359 Oscar P Bergstrom—In Amended map of Alta Piedmont Tract, map filed of record in the office of the Recorder of Alameda Co, lot 111 8 27
67364 Oakland Bank of Savings—Mortgagee's interest, in Amended map of Alta Piedmont Tract, lot 134 29 90

IN CLAREMONT.

67368 Claremont Park Company—In Claremont, in Amended map of Alta Piedmont Tract, lot 13, blk 5 11 83
67369 Claremont Park Company—In Claremont, map filed of record in the office of the Recorder of Alameda Co, lot 2, blk 6 11 81

IN DELL C WOODWARD'S SUBDIVISION OF PAGODA HILL.

67398 Pacific Surety Company—Mortgagee's interest, in Dell C Woodward's subdivision of Pagoda Hill, map filed of record in the office of the Recorder of Alameda Co, lots [illegible] inc 18 39
67407 Central Pacific Railroad Company (a corporation)—Improvements situate on long wharf about 8000 ft more or less of wharf known as Long Wharf, beg at the intersection of said wharf with what is known as the Oakland Mole, and running th westerly toward Goat Island to the end of said wharf at or near the west boundary of the county of Alameda, including slips and wings at end of said wharf 4528 08

IN PLEASANTON TOWNSHIP.

"C."

67573 Henry H Crane—In Batchelder Rancho, at Sunol, map filed of record in the office of the Recorder of Alameda Co, lots 47 and 48, and imps 1 02
67582 F S Curtner—An undivided ¼ interest, all of e ½ of sec 21, s of Contra Costa l, sec 21, t 3 s, r 1 e, 120 acres, and imps 5 83
67582 F S Curtner—All of sec 22, s of Contra Costa line, sec 22, t 2 s, r 1 e, 280 acres 16 12
67587 Alfred Chaix—In Rancho El Valle de San Jose, map filed of record in the office of the Recorder of Alameda Co, por plot 7, tract land bounded n by county road to Livermore, e by ld of J L Wellbye, s by ld of H A W and W H Koopman, w by ld of H A W and W H Koopman, 20 30-100 acres, imps and pers prop 6 06

"D."

67609 B F Deal—In Sunol, tract of land bounded n by private road, e by county road, s by ld of William Day, w by ld of Day and Otto Van Raven, and imps 15 07
67615 J S Dungan—In Sunol, Walter block, entire 2.27 acres 5 71

"H."

67708 Lola A Hatcher—In Rancho El Valle de San Jose, map filed of record in the office of the Recorder of Alameda Co, tract of land bounded n by ld of P A and W A Hearst, e by county road to Pleasanton, s by ld of W H Donohue, w by county road to Dublin, 6 acres and imps 9 87

Mc.

67812 Wilson McCuen—Tract of land bounded n by ld of Michael Walsh, e by ld of Michael Walsh, s by ld of Spring Valley Water Works, w by ld of Spring Valley Water Works 2 58

"N."

67814 Carmine Najar—SW ¼ of sec 12, t 5 s, r 2 e, 160 acres, and imps 12 65

"R."

67842 F S Rowley—Por ne ¼ of ne ¼ sec 14, t 8 s, r 1 w, 10 acres, tract of land bounded n by ld of F G Roza, e by ld of Dougherty, s by ld of estate of E T Green, w by ld of estate of E T Green 2 58
67865 Angelo Regalia—In Rancho El Valle de San Jose, map filed of record in the office of the Recorder of Alameda Co, por plat 42, tract of land bounded n by by private road, e by private road, s by ld of B S Cope, w by ld of B S Cope, 10 acres, imps and pers props 9 38

"S."

67901 Gerard Schoof—In Rancho El Valle de San Jose, map filed of record in the office of the Recorder of Alameda Co, por plot 40, por lot 11, 6.02 acres 75
67904 H H Seawell—In Batchelder Rancho Tract, lot 24, por nw ¼ of sec 8, t 4 s, r 1 e, 11.27 acres, and imps 21 32
67907 Machado Jose Silva—In Rancho El Valle de San Jose, map filed of record in the office of the Recorder of Alameda Co, por lot 37, Black and Rose Tract, tract of land bounded n by ld of John Antonio, e by ld of Manuel Antonio, s by ld of Hays, w by ld of E R Lillienthal et al, 25-100 acres, and imps 4 15
67908 Sunol Land and Improvement Company, in Batchelder Rancho, map filed of record in the office of the Recorder of Alameda Co, lots 30 to 33, and lots 36 to 38 15 07
67908 Sunol Land and Improvement Company—In Batchelder Rancho, map filed of record in the office of the Recorder of Alameda Co, por lot 17, 6 32 acres 3 63

"T."

67928 Robert Thistlewaite — In Batchelder Rancho, map filed of record in the office of the Recorder of Alameda Co, tract 13, 2.50 acres and imps 6 74
67929 George Turner—In Rancho El Valle de San Jose, map filed of record in the office of the Recorder of Alameda Co, tract of land bounded n by ld of Florence Neusbaumer, e by county road, s by county road, w by ld of Florence Neusbaumer, and imps 4 67
67940 Tolliver Ariel Navigation Company, pce of ld bd n, e, s and w by ld of Frick, 200x500 ft e, and imps 5 71
67940 Tolliver Ariel Navigation Company—Pers prop 44 90

"V."

67946 Charles C Volburg and F H Clark, Trustees—In Batchelder Rancho, map filed of record in the office of the Recorder of Alameda Co, tract of ld bounded n by ld of Batchelder, e by ld of Sunol Land and Improvement Company, w by Batchelder ave, 5 11-100 acres, and improvements 6 74

"W."

67956 Andrew Welch Company—Fractional ne ¼ of sec 2, T 5 s, R 1 e, 154 acres, and imps 18 01
67956 Andrew Welch Company—Pers prop 10 39

IN WASHINGTON TOWNSHIP.

"A."

68552 Frances Andreade—As per map of Estate of Jos Soares Sleido, lot B, 2 889-1000 acres 4 63

"B."

68605 John E Brannon—Lots 1 and 2 and e ½ of nw ¼ and s ½ of sec 18, T 5 s, R 2 e, 480 acres, and imps 53 04
68646 J C Bettencourt—Tract of ld bounded n by ld of J M Novo, e by ld of J M Novo, s by county rd fm Centerville to Niles, w by ld of M S Gomes, 30 acres, and imps 42 02
68657 W N Berry—In Decoto, lots 1 and 2, blk 82 3 79
68686A J B Bernard—As per map Survey "V" N of Survey No 57, 13 90-100 acres 2 15
68727 John P Bettencourt—Map of por property of Palmdale Co, lot 18, 14 acres 15 55
68727 John P Bettencourt—Map of por property Palmdale Co, lot 19, 15 acres 16 04

"C."

68747 Michael Connors—In Newark, lots 14 and 15, blk 6, and imps 5 42
68796 H D Compton—Tract of ld bounded n by ld of J B Horner, e by ld of Ladies' Town Hall Assn, s by county rd to Irvington, w by ld of M S Lemos, and imps 5 99
68816 Mrs H T Crane—Tract of ld bounded n by Central Pacific Railroad, e by Central Pacific Railroad, s by county rd fm Mt rd to Alvarado, w by ld of S C K Anderson, 47 70-100 acres, and imps 7 97
68816 Mrs A T Crane—Pers prop 15 04
68828 C Castro—S ½ of nw ¼ and ne ¼ of nw ¼ of ne ¼ of sec 22, t 5 s, r 1 e, 160 acres 21 88
68894 Manuel P Costa—In Newark, map filed of record in the office of the Recorder of Alameda Co, lot 15, blk 28 2 15
68901 J V Goularte—Mortgagee's interest, all of ne ¼ of sec 9, T 3 s, R 1 w, and por of se ¼ of sec 4, T 3 s, R 1 w, contg 260 38-100 acres 22 68

"D."

68916 James Dillon and M Beardsley—Tract of ld bounded n by ld of F Pinheiro, e by ld of A J Rodrigues, s by ld of F Pinheiro, w by lds of M V Azevedo, 3 acres, and imps 3 44
68943 Frank P De Rose—Tract of ld bounded n by county rd fm Alvarado to Decoto, e by ld of J B Haines, s by ld of E H Dyer, w by County rd, from Alvarado to Decoto, 30 21-100 acres, and imps 40 33

"E."

69011 Sarah E King—Mortgagee's interest, in Niles, map filed of record in the office of the Recorder of Alameda Co, lots 1 and 2, blk 57 20 78
69016 Frank Enos—In Mission San Jose, map filed of record in the office of the Recorder of Alameda Co, tract of ld bounded n by ld of Mrs F Travares, e by ld of College of San Rafael, s by ld of F Enos, w by Ellsworth st 1 00

"F."

69062 Maria C Fialho—In Newark, map filed of record in the office of the Recorder of Alameda Co, lot 10, blk 177 2 15
69090 Josephine Fisher—In Niles, map filed of record in the office of the Recorder of Alameda Co, lots 11 and 12, blk 47 5 00
69140 Susan Fox—In Newark, map filed of record in the office of the Recorder of Alameda Co, lots 14, 15, 16, blk 178 3 36

"G."

69163 Manuel S Gomes—Tract of ld bounded n by ld of J S Soares, e by ld of J G Bettencourt, s by county rd Centerville, 20 acres, and imps 29 39
69163 Manuel S Gomes—Tract of ld bounded n by ld of J S Furtado, e by ld of Stevenson, s by ld of R E Smith, w by ld of E Bettencourt, 10 50-100 acres, and imps 15 90
69166 Joseph George—Tract of ld bounded n by ld of J H and C B Spring, e by ld of J H and C B Spring, e by ld of E Decoto, w by ld of Geo W Patterson, imps and poll tax 1905 4 00
69198 Manuel S Gomes—Tract of ld bounded n by ld of A Rose, e by ld of Pacific Land Investment Co, s by county rd Newark to Alvarado, w by ld of M Francisco, 13 4-100 acres, and imps 16 39
69208 Lucinda George—Tract of ld bounded n by ld of E George, e by ld of H F Baker, s by county rd Centerville to Alvarado, w by ld of George, 1 acre, and imps 6 22
69208 Lucinda George—Tract of ld bounded n by ld of M G Rose, e by ld of H F Baker, s by ld of J George, w by ld of J Silva, 7 acres 9 24
69224 Good Land Company—As per map Survey No 20, 131 2-100 acres 28 96
69224 Good Land Company—As per map Survey No-5, 163 1-100 acres 18 58
69225 Good Land Company—As per map of Rankin's Ranch, per division No 1, pce of ld bounded n and w by ld of Walpert, e and s by lds S V W Co, Kate Burke and self, 18 acres 2 69
69240 Thomas Graham—In Newark, map filed of record in the office of the Recorder of Alameda Co, por of blk 185, and imps 5 42
69254 F D Goularte—Tract of ld bounded n by county rd Niles to Mission, e by lot 4, Palmdale Tract, s by ld of Antone L Silva, w by county rd No 1008, lot 3, 12 acres 26 78

"H."

69315 Ethel Hallett—In Newark, map filed of record in the office of the Recorder of Alameda Co, tract of ld bounded n by Elm st, e by ld of Pacific Land and Improvement Co, s by ld of Pacific Land and Improvement Co, w by George st, and imps 3 33

"I."

69350 Ingra S Ingram—Tract of land bounded n by ld of M S Predo, e by Osgood av, s by ld of J S McCullough, w by Central Pacific Railroad, 10 acres 12 44
69360 Josephine Curtner—Mortgagee's interest, tract of land bounded n by ld of Josephine Curtner, e by ld of Peters s by ld of McCullough, w by Osgood ave, contg 5 50 100 acres 6 81

"L."

69433 Antone D Lewis—Tract of land bounded n by County road to Mission San Jose, e by County road Niles to Irvington, s by ld of M Francis, w by ld of A L de Silva, 1 75-100 acres, imps and pers prop 15 68
69447 Antone S Leina—In Newark, map filed of record in the office of the Recorder of Alameda Co, lots 14, 15, 16, blk 12, and imps 4 34
69447 Antone S Leina—Pers prop 7 46
69457 John M Lowrie—In Decoto, map filed of record in the office of the Recorder of Alameda Co, tract of land bounded n by ld of F S Spring, e by County road, Mountain road to Jarvis Landing, s by ld of F S Spring, w by ld of F S Spring, blk "V" and imps 3 78
69466 John A Leal—In Niles, map filed of record in the office of the Recorder of Alameda Co, tract of land bounded n by ld of F C and J C Nunes, e by ld of W Butt, s by ld of J Davis, w by 30-ft driveway, and imps 3 17
69473 William Leviston—Lots 3 and 4, sec 11, T 4 s, R 1 W, and lots 1 and 2, sec 14, T 4 s, R 1 w, 71 45.100 acres, and imps 20 32
69478 Maria J Luna—In Decoto, map filed of record in the the office of the Recorder of Alameda Co, lots 3, 13, 14, blk 83 3 79

"M"

69537 G W and M N Mack—Tract of land bounded n by Lincoln st, e by ld of J H Imert, s by ld of M E Roderick, C Hirsh et al, w by ld of E H Frick 4 88
69548 James R Marshall—In Newark, map filed of record in the office of the Recorder of Alameda Co, lot 1, blk 177 2 15
69550 O C Miller—N e ¼ of sec 18, T 5 s, R 2 e, 60 acres 4 84
69551 J B Richardson—Mortgagees interest in n e ¼ of sec 18, T 5 s, R 2 e, 160 acres 11 47
69560 W H Moffit—Tract of land bounded n by ld of D Wiegnan, e by ld of D Wiegnan, s by ld of Faustino and M P Feeney and N st, w by Alameda creek, 6 acres, and imps 5 60
69612 E J Madegan, Mrs L Sullivan and Mrs M McDermott—Tract of land bounded n by ld of Catherine Welch, e by ld of G W Bourman, s by ld of G W Bowman, w by Co Road, Alvarado to Jarvis Landing, 75-100 acres 1 65
69613 Mary Murphy—In Mission San Jose, map filed of record in the office of the Recorder of Alameda Co, tract of ld bounded n by ld of A J Rodrigues, e by ld of Julia Segrist, s by ld of F S Brown, w by Ellsworth st, and imps 6 33

"N."

69706 Niles Free Public Library—In Niles, map filed of record in the office of the Recorder of Alameda Co, lot 24, blk 57, and imps 4 96
69728 Manuel Oliver—Tract of ld bounded n by ld of Ross, e by ld of K A Watkins and M E Gibbons, s by S P R R Co, w by S P R R Co, 1.55 acres, imps and pers prop [illegible]

"P."

[illegible] Manuel S Peixoto—Tract of ld bd n by ld of H F Baker, e by Alameda creek and ld of M Cloudine, s by county road Decoto to Mathews Landing, w by ld of A P Machado, 16 87-100 acres, imps and pers prop........ 3 40

[illegible] Joaquin V Pereira—Tract of ld bounded n by ld of J N Amaro, e by Osgood ave, s by ld of J F Rose, w by C P R R, 5 acres, imps and pers prop 1 06

[illegible] A M A Pickering—Mortgagee's interest, in Niles, map filed of record in the office of the Recorder of Alameda Co, lots 9-10-11-19-20, blk 66.. 15 83

"R."

[illegible] Roman Catholic Archbishop of San Francisco (a corporation)—Tract of ld bounded n by ld of J Madden, e by Co Road, Mission to Warm Springs, s by ld of M E Hobson, w by ld of M E and J Hobson, 5 acres 3 41

[illegible] Roman Catholic Archbishop of San Francisco (a corporation)—Tract of ld bounded n by ld of Josephnum Orphanage, e by ld of Josephnum Orphanage, s by ld of F D Martin, w by Valley st 6 34

[illegible] Roman Catholic Archbishop of San Francisco (a corporation)—In Niles, map filed of record in the office of the Recorder of Alameda Co, lots 9 to 12 inc 2 21

[illegible] Frank J Rogers—Tract of ld bounded n by ld of M J Rodrigues, e by ld of M J Rodrigues, s by ld of L de Souza, w by Mountain Rd, 1.50 acres 2 69

[illegible] Joseph Rodericks—Tract of ld bounded n by Co Road, Alvarado to Centerville, e by ld of L L Vierra, s by ld of J V Dias, w by ld of M R Roderick, 50-100 acres, and imps 3 24

[illegible] M E Rodericks—In Irvington, map filed of record in the office of the Recorder of Alameda Co, tract of ld bounded n by ld of G W and M N Mack, e by ld of G W and M N Mack, s by Co Rd to Centerville, w by ld of C Hirsch, imps and poll tax 1906 .... 4 80

[illegible] John Schmidt—Mortgagee's interest, in Alvarado, map filed of record in the office of the Recorder of Alameda Co, tract of ld bounded n by ld of Althauser, e by Vallejo st, s by ld of P and E Plurder, w by Alameda Creek 14 10

[illegible] Joseph Roderick—In Niles, map filed of record in the office of the Recorder of Alameda Co, lots 2 and 3, blk 65, imps and pers prop..... 2 83

70001 Narcissus Rous—In Mission San Jose, map filed of record in the office of the Recorder of Alameda Co, lot 7, blk E 1 23

70001 Narcissus Rous—In Mission San Jose, map filed of record in the office of the Recorder of Alameda Co, por lots 29 and 30, blk E, and imps 1 23

70006½ L Riddle—Tract of ld bd n by ld of Leme, e by county rd to mission, s by ld of Power, w by ld of Silveira, contg 9.71 acres, and imps. 20 76

"S"

70019 John Silva—Tract of ld bd n by Alameda creek, e by ld of M J Rose and L J and E George, s by county rd Alvarado to Centerville, w by ld of M Fereira, imps and poll tax 1905........ 4 50

70026 John H Silveira—Tract of ld bd n by ld of F O Bunting, e by county rd Centerville to Jarvis Landing, s by ld of M Correa, w by ld of Est G W Patterson, imps, and poll tax 1905........ 4 50

70063 F A Steel — In Irvington, map filed of record in the office of the Recorder of Alameda Co, tract of ld bd n by 3d st, e by Broadway st, s by ld of J Smith, w by ld of M Trenouth, and imps 9 26

70090 James N Smith—In Irvington, tract of ld bd n by ld of F A Steel, e by Broadway st, s by ld of Trenouth, w by ld of Trenouth, and imps 8 73

70103 Lucy E Shinn and J C Shinn—An undivided ½ interest each in tract of ld bd n by C P R R and ld of Sullivan and Mortimer, e by ld of T Sullivan and Chas Evans, s by county rd Niles to Centerville, ld Nunes et al, w by ld of J S Soares, J M Noys and California Nursery Co, 263 acres, and imps........346 40

70102 Lucy E Shinn and J C Shinn—Pers prop 23 78

70103 Fireman's Fund Insurance Company — Mortgagee's interest, tract of ld bd n by C P R R and ld of Sullivan and Mortimer, e by ld of T Sullivan and Chas Evans, s by county rd Niles to Centerville and ld Nunes et al, w by ld of J S Soares, J M Noys and California Nursery Co, 263 acres... 241 32

70197 John T Underwood—Mortgagee's interest fractional ne ¼ and fractional por of nw ¼ and e fractional por of se ¼ and ne fractional por of sw ¼ sec 31, T 4 s, R 2 w, 320 acres........ 18 56

70201 H A Snow—In Newark, map filed of record in the office of the Recorder of Alameda Co, lot 3, blk 174, and imps 10 37

70201 H A Snow—Pers prop.... 12 14

70207 Jose S Soares—Tract of land bounded n by ld of M E Valle, e by ld of J A Brewer, s by ld of K Johnson and E H Stevenson, w by county rd, 1697, 50 acres, and imps 2 70

70237 Spring Valley Water Works and Henry Pierce, claimants—Tract of ld bounded n by C P R R, e by ld of S V W W, s by Alameda creek, w by Alameda creek, 8 acres, and imps.. 11 46

70262½ A O Silveira—Pce of ld bd n by ld of Curtner, et al, e by ld of Curtner etal, s and w by ld of Pereira, 15 57-100 acres, and imps........ 22 94

70263½ A O Silveira—Pers prop.. 2 83

"T."

70269 E P Thorndyke—In Decoto, map filed of record in the office of the Recorder of Alameda Co, lots 5 to 13, blk 98, and imps........ 14 10

70269 E P Thorndyke—In Decoto, map filed of record in the office of the Recorder of Alameda Co, lots 2, 3, 14 and 15, blk 98........ 4 63

70298 Henry Curtner — Mortgagee's interest in Irvington, map filed of record in the office of the Recorder of Alameda Co, tract of land bounded n by ld of J Smith, e by Broadway st, s by ld of F L Blacow, w by ld of Wm Trenouth; also in Irvington, map filed of record in the office of the Recorder of Alameda Co, tract of land bounded n by First st, e by ld of W P Saxe, R Jessen, N L Babb et al, s by Third st, w by ld of E K Rix, F A Lee and J F Andrade........ 34 25

[illegible]—Louise J Tyson—Tract of ld bounded n by ld of D Tyson, e by ld of F M Hudson, s by ld of J V Mociel, w by ld of E Tyson, 9 39-100 acres, and imps........ 4 83

[illegible] A S Terra—Tract of ld bounded n by ld of R Silva, e by county rd, Niles to Mowrey's Landing, s by ld of J F Fonesca, w by ld of J S Luiz, 1 acre, and imps........ 4 33

"V."

[illegible] Frances P Valante — In Decoto, map filed of record in the office of the Recorder of Alameda Co, lot 6, blk 78 .... 1 53

"W."

[illegible] W W Watkins—In Newark, map filed of record in the office of the Recorder of Alameda Co, lots 4 to 7, blk 173, and imps........ 14 83

JAMES B. BARBER.

Tax Collector of the County of Alameda, Cal.

Dated at Oakland this 5th day of June, 1907.

Piedmont Sanitary District

DELINQUENT TAX LIST.

FOR THE YEAR 1906.

The Delinquent Tax List of Piedmont Sanitary District, in the County of Alameda, State of California, for the year 1906.

Sanitary Tax Sale for the year 1906.

Public notice is hereby given that default having been made in the payment of taxes due to the Piedmont Sanitary District, in the County of Alameda, State of California, for the year 1906, upon the property hereinafter described, the Tax Collector of the County of Alameda, by authority of law, did upon Monday, November 26th, 1906, at 6 o'clock P. M., and Monday, April 29th, at 6 o'clock P. M., levy upon said property. Now, therefore, I, James B. Barber, Tax Collector of the County of Alameda, State of California, will on

Wednesday the Third Day of July A. D. 1907

At the hour of 10 o'clock A. M. of said day, sell the same at public auction in the Tax Collector's office, in the County Court House of the County of Alameda, in the City of Oakland, unless the taxes delinquent, together with the costs and percentages, are paid, or so much thereof as may be necessary for such purposes

Public notice is further given that pursuant to the resolution of the Sanitary Board of said District, in making such sale, I will sell each of the respective parcels of property upon which said taxes are a lien to the person who will take the least quantity of land, or in case an undivided interest is assessed, then the smallest portion of the interest and pay the taxes and costs due, including fifty cents for each lot, piece or tract of land separately assessed Each purchaser at said delinquent tax sale will receive a certificate of sale from said Tax Collector and said real property will be sold subject to redemption within the time and upon the condition established by resolution of the Sanitary Board of said District.

JAMES B. BARBER.

Tax Collector of the County of Alameda.
Dated at Oakland, this 5th day of June, 1907.

IN FAIRVIEW TRACT—AMENDED MAP

76005 George J Haggerty—In Fairview Tract, amended map, map filed of record in the office of the Recorder of Alameda Co, lot 10, 11, block B 1 32

76009 Jeanne Delorme — Mortgagee's interest in Fairview Tract, amended map, map filed of record in the office of the Recorder of Alameda Co, lots 16 to 20, blk B........ 3 23

76016 Realty Syndicate—In Fairview Tract, amended map, map filed of record in the office of the Recorder of Alameda Co, pce of ld beg at the e cor of Sunnyside ave and right of way of Piedmont Electric road, th e 15 ft by 248 ft, s por blk B.... 80

76028 Harriet A Smith—In Fairview Tract, amended map, map filed of record in the office of the Recorder of Alameda Co, lot 27, 28, blk C and imps 1 32

SATHER TRACT.

76077 Neal J McKean—In Sather Tract, map filed of record in the office of the Recorder of Alameda Co, lot 11 and s 16 78-100 ft of lot 10, blk A, imps and pers prop 81

76086 L N Scammon—In Sather Tract, map filed of record in the office of the Recorder of Alameda Co, pce of ld beg at a point on the ne l of sunnyside ave, 50 ft se from Lake ave, th ne 111 94-100 ft, th se 49 35-100 ft, th sw 103 87-100 ft, th nw 50 ft to beg, por lot 7 to 9, blk B 66

76096 Frank N Greeley—In Sather Tract, map filed of record in office of the Recorder of Alameda Co, Lot 15 and n 20 ft of lot 16, blk B 1 19

76101 E V Huntington—In Sather Tract, map filed of record in office of the Recorder of Alameda Co, lot 5, blk C 91

76103 Frank H Brooks—Mortgagee's interest, in Sather Tract, map filed of record in the office of the Recorder of Alameda Co, lot 6, blk C 78

76111 Realty Syndicate—In Sather Tract, map filed of record in the office of the Recorder of Alameda Co, lots 18, 16, blk C 2 26

76111 Realty Syndicate—In Sather Tract, map filed of record in the office of the Recorder of Alameda Co, lot 23, blk C.. 1 22

IN BOWIE TRACT.

76139 George Budd—In Bowie Tract, map filed of record in the office of the Recorder of Alameda Co, lots 68, 69, and imps 80

76140 Gerge S Rowland—Mortgagees interest, in Bowie Tract, map filed of record in the office of the Recorder of Alameda Co, lots 68, 69 .... 3 72

IN PIEDMONT CABLE TRACT—REVISED.

76182 Joseph M O'Brien—In Piedmont Cable Tract, revised, map filed of record in the office of the Reecorder of Alameda Co, lot 4 .... 1 38

IN HUNTOON TRACT.

76213 Florence Donnelly—In Huntoon Tract, map filed of record in the office of the Recorder of Alameda Co, lot 13, blk A, and imps 2 85

76214 Anna R Scholle—Mortgagee's interest, in Huntoon Tract, map filed of record in the office of the Recorder of Alameda Co, lot 13, blk A.. 2 85

76215 Walter V Rohiffs—In Huntoon Tract, map filed of record in the office of the Recorder of Alameda Co, lot 9, blk A 1 32

76215 Walter V Rohiffs—In Huntoon Tract, map filed of record in the office of the Recorder of Alameda Co, lot 10, blk A 1 32

76217 Wickham Havens—In Huntoon Tract, map filed of record in the office of the Recorder of Alameda Co, lot 7, blk B 1 32

76218 Theodore C Bee—In Huntoon Tract, map filed of record in the oce of the Recorder of Alameda Co, lot 3, blk B 1 05

76219 Varney W Gaskill—In Huntoon Tract, map filed of record in the office of the Recorder of Alameda Co, lot 8, blk B and imps .. 4 60

IN PIEDMONT TRACT.

76275 Richard Marsden—In Piedmont Tract, map filed of record in the office of the Recorder of Alameda Co, lot 57 58

76286 Eunice M Chase—In Piedmont Tract, map filed of record in the office of the Recorder of Alameda Co, lot 25 .... 1 97

IN PIEDMONT TERRACE.

76294 J M Nye—In Piedmont Terrace, map filed of record in the office of the Recorder of Alameda Co, lot 2 .... 3 23

76303 A S McDonald—In Piedmont Terrace, map filed of record in the office of the Recorder of Alameda Co, lots 8 and A 3 23

IN PIEDMONT PARK.

76318 H M Maxwell—In Piedmont Park, map filed of record in the office of the Recorder of Alameda Co, lot 2, blk G.. 15 13

76337 Henry Brantnober—In Piedmont Park, map filed of record in the office of the Recorder of Alameda Co, entire blk 1 and imps 19 61

76354 Harvey B Lindsay—In Piedmont Park, map filed of record in the office of the Recorder of Alameda Co, sw 82 ft of lot 10, blk 4, and imps. 2 55

76358 Lucy B Bray—In Piedmont Park, map filed of record in the office of the Recorder of Alameda Co, n 150 ft of lot 7, blk 5 and imps.. 5 [illegible]

[illegible] Ethel [illegible] In Pied-mont Park, map filed of record in the office of the Recorder of Alameda Co, n 150 ft of lot 10, blk 5, imps and pers prop 3 62

IN VILLA NOVA TRACT.

76362 Anna R Jessen—In Villa Nova Tract, map filed of record in the office of the Recorder of Alameda Co, lots 48, 49, and w half of lot 47 aand a triangular pce n of Oakland ave, and imps. 1 09

IN PARTITION MAP OF THE BLAIR RANCHE.

76416 Florence E Blair—In Partition Map of the Blair Ranche, map filed of record in the office of the Recorder of Alameda Co, pce of ld beg at the sw cor of Blair and Vernal ave, th n 350 ft, th w 314.83 ft, th s 340 ft, th e 314.395 ft to beg, 2.47 acres and imps .. 18 05

IN MONTECITO TRACT.

76418 Wm. H. Mackinnon—An undivided ½ interest in Montecito Tract, map filed of record in the office of the Recorder of Alameda Co, lots 1 to 8 and 10 to 15.... 22 44

IN MAP OF CENTRAL PIEDMONT TRACT.

76430 John Coop—In map of Central Piedmont Tract, map filed of record in the office of the Recorder of Alameda Co, n ½ of lot 2, blk A.. 1 05

76430 John Cook—In map of Central Piedmont Tract, map filed of record in the office of the Recorder of Alameda Co, lot 3, blk A........ 1 53

76464 Robert S Dollar—In map of Central Piedmont Tract, map filed of record in the office of the Recorder of Alameda Co, lot 3 blk D 1 09

76475 Isaac Upham—In map of Central Piedmont Tract, map filed of record in the office of the Recorder of Alameda Co, lot 8 and s 10 ft of lot 9, blk D and imps 10 45

76512 Julia McM Lunday—In map of Central Piedmont Tract, map filed of record in the office of the Recorder of Alameda Co, lot 24, blk H... 1 46

76538 H C Capwell—In map of Central Piedmont Tract, map filed of record in the office of the Recorder of Alameda Co, lot 8 and s 10 ft of lot 7 and n 40 ft of lot 9, blk I 4 60

76542 Realty Syndicate—Mortgagee's interest, in map of Central Piedmont Tract, map filed of record in the office of the Recorder of Alameda Co, lots 19, 20, and n 20 ft of lot 18, blk I.. 5 77

76547 Henry S Clapp—In map of Central Piedmont Tract, map filed of record in the office of the Recorder of Alameda Co, n 50 ft of lot 6, blk J 1 05

76461 Charles M Wiggin—In map of Central Piedmont Tract, map fied of record in the office of the Recorder of Alameda Co, lot 1, blk D........ 1 60

76555 M P Selby—Mortgagee's interest, in map of Central Piedmont Tract, map fileed of record in the office of the Recorder of Alameda Co, lot 16 and n 5 ft of lot 15, blk J 5 28

76563 J D McGilvray, mortgagee's interest, in map of Central Piedmont Tract, map filed of record in the office of the Recorder of Alameda Co, lot 4, blk K 8 11

IN MAP OF PARK VIEW TRACT.

76579 Farmers and Merchants Savings Bank, mortgagee's interest, in map of Park View Tract, map filed of record in the office of thee Recorder of Alameda Co, lot 14 91

76580 G W Turner—In map of Park View Tract, map filed of record in the office of the Recorder of Alameda Co, lot 16 and e 7½ ft of lot 17 .... 1 38

IN PIEDMONT SPRINGS TRACT.

76583 Mary R and W J Westerfield—In Piedmont Springs Tract, map filed of record in the office of the Recorder of Alameda Co, lot 12 .... 4 01

76591 Grace B Wingate—In Piedmont Springs Tract, map filed of record in the office of the Recorder of Alameda Co, lot 23 .... 2 21

76591 Grace B Wingate—In Piedmont Springs Tract, map filed of record in the office of the Recorder of Alameda Co, lot 29 .... 2 00

76591 Grace B Wingate—In Piedmont Springs Tract, map filed of record in the office of the Recorder of Alameda Co, s 25 ft of lots 22, 30 .. 1 46

76591 Grace B Wingate—In Piedmont Springs Tract, map filed of record in the office of the Recorder of Alameda Co, n 54 83 ft of lot 24.... 1 87

76591 Grace B Wingate—In Piedmont Springs Tract, map filed of record in the office of the Recorder of Alameda Co, n 50 ft of lot 28 .... 1 52

IN AMENDED MAP OF ALTA PIEDMONT TRACT.

76601 Kate E Burnham — In amended map of Alta Piedmont Tract, map filed of record in the office of the Recorder of Alamda Co, lot 12 .... 2 55

76616 Edward M Chadbourne—In amended map of Alta Piedmont Tract, map filed of record in the office of the Recorder of Alameda Co, lot 50 and e 10 ft of lot 51 .... 1 46

76617 Samuel M Johnson — In amended map of Alta Piedmont Tract, map filed of record in the office of the Recorder of Alameda Co, lot 48 .... 2 55

76620 Nellie G Starger—In amended map of Alta Piedmont Tract, map filed of record in the office of the Recorder of Alameda Co, w 30 ft of lot 55 and e 20 ft of lot 56 .... 1 40

76625 Wickham Havens — In amended map of Alta Piedmont Tract, map filed of record in the office of the Recorder of Alameda Co, lot 70 .... 2 40

76625 Wickham Havens — In amended map of Alta Piedmont Tract, map filed of record in the office of the Recorder of Alameda Co, nw ½ of lot 69........ 1 37

76628 James L Barker—In amended map of Alta Piedmont Tract, map filed of record in the office of the Recorder of Alameda Co, lot 79 .... 2 40

76628 James L Barker—In amended map of Alta Piedmont Tract, map filed of record in the office of the Recorder of Alameda Co, lot 80 .... 2 41

76635 Elise Wartenweller — In amended map of Alta Piedmont Tract, map filed of record in the office of the Recorder of Alameda Co, lot 95 .... 2 26

76636 Caroline E Sperry — In amended map of Alta Piedmont Tract, map filed of record in the office of the Recorder of Alameda Co, lot 96 .... 2 26

76637 Georgia M Sperry — In amended map of Alta Piedmont Tract, map filed of record in the office of the Recorder of Alameda Co, lot 97 .... 2 26

76643 Oscar P Bergsten — In amended map of Alta Piedmont Tract, map filed of record in the office of the Recorder of Alameda Co, lot 111 .... 1 39

JAMES B. BARBER.

Tax Collector of the County of Alameda, Calif.
Dated at Oakland this 5th day of June, 1907.

Golden Gate Sanitary District

DELINQUENT TAX LIST.

FOR THE YEAR 1906.

The Delinquent Tax List of Golden Gate Sanitary District, in the County of Alameda, State of California, for the year 1906.

Sanitary Tax Sale for the year 1906.

Public notice is hereby given that default having been made in the payment of taxes due to the Golden Gate Sanitary District, in the County of Alameda, State of California, for the year 1906, upon the property hereinafter described, the Tax Collector of the County of Alameda, by authority of law, did upon Monday, November 26th, 1906, at 6 o'clock P. M., and on Monday, April 29th, 1907, at 6 o'clock P. M., levy upon said property. Now, therefore, I, James B. Barber, Tax Collector of the County of Alameda, State of California, will on

Wednesday, the Third Day of July A. D. 1907

At the hour of 10 o'clock A. M. of said day, sell the same at public auction, in the Tax Collector's office, in the County Court House of the County of Alameda, in the City of Oakland, unless the taxes delinquent, together with the costs and percentages, are paid, or so much thereof as may be necessary for such purposes.

Public notice is further given that pursuant to the resolution of the Sanitary Board of said District, in making such sale I will sell each of the respective parcels of property upon which said taxes are a lien to the person who will take the least quantity of land, or in case an undivided interest is assessed, then the smallest portion of the interest, and pay the taxes and costs due, including fifty cents for each lot, piece or tract of land separately assessed. Each purchaser at said delinquent tax sale will receive a certificate of sale from said Tax Collector and said real property will be sold subject to redemption within the time and upon the condition established by resolution of the Sanitary Board of said District.

JAMES B. BARBER.

Tax Collector of the County of Alameda.
Dated at Oakland, this 5th day of June, 1907.

BLOCK 1037.

74001 A G Bennett—In Plot 7 and 39, map filed of record in the office of the Recorder of Alameda Co, pce of ld beg at a pt on w l of right of way of N Ry Co, 257 ft n fm n l of Plot 6, th n on said right of way 256 6-12 ft, w 395 7-12 ft, s 223 ft, w 27 ft, s 34 ft, e 414 3-12 ft to beg, containing blk 1037, 2 acres, and imps 2 02

BLOCK 1183.

74038 Emma C Teller—In map of Wm M Butter's Tract, map filed of record in the office of the Recorder of Alameda Co, lot 17, blk 1183, and imps 2 30

74038 Emma C Teller—Pers prop.. 69

74044 William S Van Sant—In map of Wm M Butter's Tract, map filed of record in the office of the Recorder of Alameda Co, lot 22, blk 1183, and imps 1 01

74050 Charles E Bourden—In map of Wm M Butter's Tract, map filed of record in the office of the Recorder of Aameda Co, lot 63, blk 1183, imps and pers prop 69

74052 Emma C Searles—In map of Wm M Butter's Tract, map filed of record in the office of the Recorder of Alameda Co, lot 67, blk 1183........ 75

74052 Emma C Searles—In map of Wm M Butter's Tract, map filed of record in the office of the Recorder of Alameda Co, lot 68, blk 1183........ 75

74052 Emma C Searles—In map of Wm M Butter's Tract, map filed of record in the office of the Recorder of Alameda Co, e 15 ft of lot 66, blk 1183 63

74060 Francis Harris—In map of Wm M Butter's Tract, map filed of record in the office of the Recorder of Alameda Co, lot 64, blk 1183, and imps 2 21

74066 Wm M Butters—Mortgagee's interest, in map of Wm M Butter's Tract, map filed of record in the office of the Recorder of Alameda Co, lot 65 and w 15 ft of lot 66, blk 1183 92

74074 Jennie D Cretser—In map of Wm M Butter's Tract, map filed of record in the office of the Recorder of Alameda Co, e 8 4-12 ft of lot 57 and lot 58, blk 1183, and imps 61

74076 Jennie D Cretser—In map of Wm M Butter's Tract, map filed of record in the office of the Recorder of Alameda Co, w 21 8-12 ft of lot 57, blk 1183, and imps 1 04

74076 Jennie D Cretser—Pers prop 79

BLOCK 1184.

74103 Albert Currlin — In San Pablo Ave Villa Tract (Revised Map), map filed of record in the office of the Recorder of Alameda Co, lots 33 and 34, blk 6-1184........ 1 22

74109 Emma Smith—In San Pablo Ave Villa Tract (Revised Map), map filed of record in the office of the Recorder of Alameda Co, lot 38, blk 6-1184 and imps 1 06

74109 Emma Smith—In San Pablo Ave Villa Tract (Revised Map), map filed of record in the office of the Recorder of Alameda Co, e ½ of lot 39, blk 6-1184 59

74109 Emma Smith—In San Pablo Ave Villa Tract (Revised Map), map filed of record in the office of the Recorder of Alameda Co, lot 37, blk 6-1184 67

74117 Berjetta Abbott—In San Pablo Ave Villa Tract (Revised Map), map filed of record in the office of the Recorder of Alameda Co, lots 24 to 26 and e 20 ft of lot 27, blk 6-1184, and imps.. 1 49

74122 Albert Currlin — In San Pablo Ave. Villa Tract (Revised map), map filed of record in the office of the Recorder of Alameda Co, w 15 ft of lot 31 and lot 32, blk 6-1181 .... 1 04

BLOCK 1187.

74155 Arthur J Sturgeon—In Map of Parsons Golden Gate Tract, map filed of record in the office of the Recorder of Alameda Co, lot 2, blk B-1187, imps and pers prop 69

74156 Henrica Illolian — Mortgagee's interest, in Map of Parsons Golden Gate Tract, map filed of record in the office of the Recorder of Alameda Co, lot 2, blk B-1187........ 2 18

74181 George L Abell—In Map of Parsons Golden Gate Tract, map filed of record in the office of the Recorder of Alameda Co, lot 28, blk B-1187 71

74185 C L Lombard—In Map of Parsons Golden Gate Tract, map filed of record in the office of the Recorder of Alameda Co, lot 33, blk B-1187, and imps. 2 49

74191 Thomas W Burke—In F E McElrath Tract, map filed of record in the office of the Recorder of Alameda Co, lots 3 and 4, blk C-1187........ 64

BLOCK 1237.

74257 H T Armstrong—In F E McElrath Tract, map filed of record in the office of the Recorder of Alameda Co, lot 5, blk E-1287, and imps 1 76

74257 H D Armstrong—In F E McElrath Tract, map filed of record in the office of the Recorder of Alameda Co, lot 6, blk E-1287........ 86

74257 H T Armstrong—In F E McElrath Tract, map filed of record in the office of the Recorder of Alameda Co, lot 7, blk E-1287........ 86

74257 H T Armstrong—In F E McElrath Tract, map filed of record in the office of the Recorder of Alameda Co, lot 12, blk E-1287........ 86

74257 H T Armstrong—In F E McElrath Tract, map filed of record in the office of the Recorder of Alameda Co, lot 13, blk E-1287........ 86

74257 H T Armstrong—In F E McElrath Tract, map filed of record in the office of the Recorder of Alameda Co, lot 14, blk E-1287, and imps........ 1 85

BLOCK 1292.

74279 C A Martin—In Golden Gate Tract, map filed of record in the office of the Recorder of Alameda Co, lot 2, blk E-1292, and imps 60

BLOCK 1296.

74311 J B Anthony—In Golden Gate Tract, map filed of record in the office of the Recorder of Alameda Co, lot 2, blk J-1296........ 82

74312 Elizabeth A Crosthwaite—In Golden Gate Tract, map filed of record in the office of the Recorder of Alameda Co, lot 18, blk J-1296, and imps........ 1 28

BLOCK 1298.

74328 Mary Astrue—Mortgagee's interest in Golden Gate Tract, map filed of record in the office of the Recorder of Alameda Co, lot 1, blk C-1298........ 82

74331 Robert Bacon — In Golden Gate Tract, map filed of record in the office of the Recorder of Alameda Co, lot 3, blk C-1298 65

74332½ R M Bacon — In Golden Gate Tract, map filed of record in the office of the Recorder of Alameda Co, lot 4, blk C-1298, and imps 1 41

BLOCK 1300.

74340 H A Green — In Gaskill Tract, map filed of record in the office of the Recorder of Alameda Co, lots 3 and 4, blk C-1300. .... 1 76

74346 F T McHenry — Mortgagee's interest in Gaskill Tract, map filed of record in the office of the Recorder of Alameda Co, w 32 ft of lot 17, blk C-1300 .... 2 30

74347 J A Hogan — In Gaskill Tract, map filed of record in the office of the Recorder of Alameda Co, lot 11 blk C-1300, and imps 60

74360 Oakland Lumber Co—Mortgagee's interest in Gaskill Tract, map filed of record in the office of the Recorder of Alameda Co, e 40 ft of lot 22, blk C-1300.... 1 54

74385 George C Johnson—In F E McElrath Tract, map filed of record in the office of the Recorder of Alameda Co, lot 10, blk D-1300, and imps 73

BLOCK 1301.

74417 Albert Rowe—Mortgagee's interest in Gaskill Tract, map filed of record in the office of the Recorder of Alameda Co, lot 30, blk B-1301 .... 4 01

BLOCK 1302.

74427 J S Harris—Mortgagee's interest in Golden Gate Tract, map filed of record in the office of the Recorder of Alameda Co, lot 7, blk B-1302 60

BLOCK 1303.

74447 H A Greeley—In Golden Gate Tract, map filed of record in the office of the Recorder of Alameda Co, lot 23, blk G-1303........ 67

BLOCK 1305.

74476 Mary Fennon—Martgagee's interest in Golden Gate Tract, map filed of record in the office of the Recorder of Alameda Co, lot 7, blk H-1305........ 1 40

74476½ Wm O'Neill — In Golden Gate Tract, map filed of record in the office of the Recorder of Alameda Co, tract of land bounded n by Sanford ave, e by ld of Wm F O'Neill, s by Mill st, w by ld of J and Wm O'Neill, por blk 7-1305.... 2 03

BLOCK 1307.

74493 Mary A Patterson—In Gaskill Tract, map filed of record in the office of the Recorder of Alameda Co, lot 10, blk A-1307, and imps 1 22

BLOCK 1308.

74513 Ellen Haggerty—In Gaskill Tract, map filed of record in the office of the Recorder of Alameda Co, lot 7, blk D-1308, and imps.. 55

74514 T H Sellers — Mortgagee's interest in Gaskill Tract, map filed of record in the office of the Recorder of Alameda Co, lot 7, blk D-1308........ 1 76

74524 B H Webster—Mortgagee's interest in Gaskill Tract, map filed of record in the office of the Recorder of Alameda Co, w 42 ft of lot 19, blk D-1308........ 1 51

74525 B H Webster—In Gaskill Tract, map filed of record in the office of the Recorder of Alameda Co, w 14 ft of lot 17 and lot 18 and e 8 ft of lot 19, blk D-1308 86

74526 R P M Greeley—In Gaskill Tract, map filed of record in the office of the Recorder of Alameda Co, lot 20, blk D-1308 76

BLOCK 1310.

74574 Charles Hornberg et al—In San Pablo Ave Villa Tract (Revised Map), map filed of record in the office of the Recorder of Alameda Co, lots 8 and 9, blk 2-1310 .... 1 22

74585 J M Delorieux—Mortgagee's interest, in Beaudry & Peladeau Tract, map filed of record in the office of the Recorder of Alameda Co, n 37½ ft of lot 10, blk 26-1310 .... 1 34

BLOCK 1311

74610 Jean M Delorieux—In Beaudry & Peladeau Tract, map filed of record in the office of the Recorder of Alameda Co, lot 8, blk 27-1311, and imps 1 07

74610 Jean M Delorieux—In Beaudry & Peladeau Tract, map filed of record in the office of the Recorder of Alameda Co, lot 9, blk 27-1311, and imps 98

74610 Jean M Delorieux—In Beaudry & Peladeau Tract, map filed of record in the office of the Recorder of Alameda Co, lot 10, blk 27-1311, and imps 1 40

74610 Jean M Delorieux—In Beaudry & Peladeau Tract, map filed of record in the office of the Recorder of Alameda Co, lot 11, blk 27-1311........ 73

BLOCK 1312.

74611 C S Engle—In San Pablo Ave Villa Tract (Revised Map), map filed of record in the office of the Recorder of Alameda Co, lot 9, blk 4-1312 91

74617 Wm Kehres — Mortgagee's interest, in San Pablo Ave Villa Tract (Revised Map), map filed of record in the office of the Recorder of Alameda Co, lots 23 and 24, blk 4-1312 .... 1 13

74622 Dora M Clifford—In San Pablo Ave Villa Tract, Revised Map, map filed of record in the office of the Recorder of Alameda Co, s 29 ft of lot 13, blk 4-1312........ 86

74622 Dora M Clifford—In San Pablo Ave Villa Tract, Revised Map, map filed of record in the office of the Recorder of Alameda Co, lot 14, blk 4-1312........ 86

BLOCK 1315.

74645 Henrietta A Martin—In Beaudry & Peladeau Tract, map filed of record in the office of the Recorder of Alameda Co, lots 1 to 5, blk 22-1315 .... 1 18

BLOCK 1316.

74646 Isabella A Beaudry and G Peladeau—In Beaudry & Peladeau Tract, map filed of record in the office of the Recorder of Alameda Co, lots 1 to 7, blk 33-1316........ 1 61

BLOCK 1318.

74651 F Ghiglione—In Beaudry & Peladeau Tract, map filed of record in the office of the Recorder of Alameda Co, lot 3, blk 35-1318, and imps........ 1 09

74651 F Ghiglione—In Beaudry & Peladeau Tract, map filed of record in the office of the Recorder of Alameda Co, lot 5, blk 35-1318 72

BLOCK 1321.

74667 Western Carbonic Acid Gas Co—In Beaudry & Peladeau Tract, map filed of record in the office of the Recorder of Alameda Co, lots 1 to 8, blk 38-13-21, and imps........ 85

74667 Western Carbonic Acid Gas Co—Pers prop 2 42

BLOCK 1322.

74669 Western Carbonic Acid Gas Co—In Beaudry & Peladeau Tract, map filed of record in the office of the Recorder of Alameda Co, lots 1 to 8 and lot 13, blk 39-1322, and imps 86

BLOCKS 1323-1324-1493-1494.

74671 The Paraffine Paint Co—In Beaudry & Peladeau Tract, map filed of record in the office of the Recorder of Alameda Co, tract of ld bd n by Plot 41, e by right of way of S P Co, s by n l of Powell st (extended W), w by w bdy l of Plot 41, being blks 11, 12, 13, 14 and streets, blks 1323, 1324, 1493, 1494........ 8 34

BLOCK 1331.

74688 Oakland Bank of Savings—Mortgagee's interest, in Beaudry & Peladeau Tract, map filed of record in the office of the Recorder of Alameda Co, lot 2, blk 21-1331 .... 2 03

74707 Pauline Stockman et al—In Beaudry & Peladeau Tract, map filed of record in the office of the Recorder of Alameda Co, lot 20, blk 21-1331 71

74709 P J Keane et al—In Beaudry & Peladeau Tract, map filed of record in the office of the Recorder of Alameda Co, lots 22 and 23, blk 21-1331 .... 1 45

BLOCK 1332

74718 Ellen O Gorman—In Beaudry & Peladeau Tract, map filed of record in the office of the Recorder of Alameda Co, lot 8, blk 22-1332 .... 1 00

74722 Herbert Tullett—In Beaudry & Peladeau Tract, map filed of record in the office of the Recorder of Alameda Co, lot 11, blk 22-1332, and imps 1 00

74732 Margaret Knowles—In Beaudry & Peladeau Tract, map filed of record in the office of the Recorder of Alameda Co, lot 20, blk 22-1332, and imps 78

BLOCK 1333.

74734 L H Lane—Mortgagee's interest, in Beaudry & Peladeau Tract, map filed of record in the office of the Recorder of Alameda Co, lots 1 and 4, blk 23-1333 .... 1 40

74747 John and Rosa Kane—In Beaudry & Peladeau Tract, map filed of record in the office of the Recorder of Alameda Co, lot 11 blk 23-1333, and imps 1 32

74752 John Kane—In Beaudry & Peladeau Tract, map filed of record in the office of the Recorder of Alameda Co, lot 16, blk 23-1333, and imps........ 1 37

BLOCK 1334.

74765 Alvin Johnson—In Beaudry & Peladeau Tract, map filed of record in the office of the Recorder of Alameda Co, pce of ld beg at a pt on the w l of San Pablo ave, 206 30-100 ft n fm Stanford ave, th n 40 16-100 ft by 100 ft w, por blk 24-1334, and imps 1 40

BLOCK 1335

74795 W W Bennett—Mortgagee's interest, in Property of Wm O'Neil (Map 2), map filed of record in the office of the Recorder of Alameda Co, lot 16 and w 180 ft of lot 17, blk 1335 .... 2 26

74797 Olive J Roberts—In property of Wm O'Neil (Map No 2), map filed of record in the office of the Recorder of Alameda Co, e 44 ft of lot 17, blk 1335........ 55

74825 George P McNeil—In Butler Tract, amended map, map filed of record in the office of the Recorder of Alameda Co, lot 13 blk 6-1335 and imps 90

74825 George P McNeil—Pers prop 1 22

BLOCK 1336.

74829 State Savings Bank—mortgagees interest, in Butler Tract, amended map, map filed of record in the office of the Recorder of Alameda Co, pce of ld beg at a pt on the s l of 60th st, 144.3 ft e from San Pablo ave, th e 44 ft, s 130 ft, w 50 ft, n 30 ft, e 6 ft, n 100 ft to beg, por of lot 14, blk 6-1336 1 93

BLOCK 1337.

74831 John H McMenomy — In Butler Tract, amended map, map filed of record in the office of the Recorder of Alameda county, lot 2 blk 1-1337 .... 1 26

BLOCK 1340.

74896 Bishop Lumber Companay—In Dunigan Tract (sub of lot 8), map filed of record in the office of the Recorder of Alameda Co, lots 13 to 15 blk 8-1340 92

74902 J A Bishop—Mortgagee's interest, in Dunigan Tract (sub lot 8), map filed of record in the office of the Recorder of Alameda Co, lot 18, blk 8-1340 .... 2 80

74904 R Motts—In Dunigan Tract (sub lot 8), map filed of record in the office of the Recorder of Alameda Co, lot 16, blk 8-1340 77

BLOCK 1342.

74928 Tillie R Spear—Mortgagee's interest in Butleer Tract, amended map, map filed of record in the office of the Recorder of Alameda Co. lots 3, 4 and 5, blk 9-1342.. 1 76

74929 John A Bishop—In Woodwards sub of lot 10, Dunigan Tract, map filed of record in the office of the Recorder of Alameda Co, lot 5, blk 9-1342 and lot 12 blk 9-1342, aand imps 1 54

74929 John A Bishop—Pers prop 10 10

BLOCK 1343.

74931 Home Building Company——In Paradise Park, map filed of record in the office of the Recorder of Alameda Co, n 100 ft of lot 1 and w 10 ft of n 100 ft of lot 2, blk Q-1343, and imps........ 2 35

BLOCK 1345.

74958 Dolores M Briones—In Butler Tract, amended map, map filed of record in the office of the Recorder of Alameda Co, lot 10, blk 8-1345 67

BLOCK 1346.

74971 H D Irwin— Mortgagee's interest, in Paradise Park, map filed of record in the office of the Recorder of Alameda Co, e 37½ ft of lot 6, blk P-1346 .... 1 31

74980 Lottie Brown—Mortgagee's interest, in Paradise Park, map filed of record in the office of the Recorder of Alameda Co, s 45 ft of lots 7 and 8, blk P-1346........ 1 04

BLOCK 1347.

74991 Sallie E Seward—In Paradise Park, map filed of record in the office of the Recorder of Alameda Co, lot 5 blk O-1347 95

74995 Mary A Meagher—In Paradise Park map filed of record in the office of the Recorder of Alameda Co, lot 12, blk O-1347........ 95

BLOCK 1348.

75012 Martha J Evans—In Paradise Park, map filed of record in the office of the Recorder of Alameda Co, Lot 4, blk X-1348........ 67

BLOCK 1349

75029 D H Kitchen—In Paradise Park, map filed of record in the office of the Recorder of Alameda Co, w 33 4-12 ft of lot 9, blk X-1349 59

BLOCK 1350.

75035 Annie Martin—In Paradise Park, map filed of record in the office of the Recorder of Alameda Co, lots 4 and 5, blk R-1350 77

75048 Wm. Martin—In Paradise Park, map filed of record in the office of the Recorder of Alameda Co, w 13 6-12 ft of lot 6, blk R-1350 60

BLOCK 1435.

75064 Adolph Wilkens—In Paradise Park, map filed of record in the office of the Recorder of Alameda Co, lot 18, blk J-1435 71

75072 Alex Murdock—Mortgagee's interest, in Paradise Park, map filed of record in the office of the Recorder of Alameda Co, lot 19, blk K-1435 .... 1 22

BLOCK 1436.

75078 Mary D Bartlett—Mortgagee's interest, in Paradise Park, map filed of record in the office of the Recorder of Alameda Co, lot 1, blk J-1436 .... 4 10

BLOCK 1437.

75090 Julia Bolton—In Paradise Park, map filed of reecord in the office of the Recorder of Alameda Co, lot 1, blk H-1437 and imps 1 18

BLOCK 1439.

75127 John Gent—Mortgagee's interest, in Crawford Tract, map filed of record in the office of the Recorder of Alameda Co, e 15 4-10 ft of lot 8 and w 24 6-10 ft of lot 9, blk C-1439........ 1 22

BLOCK 1440.

75131 Continental Building and Loan Association, in Crawford Tract, map filed of record in the office of the Recorder of Alameda Co, e 40 ft of lot 10 and w 35 ft of lot 11, blk F-1440 and imps 1 72

75141 M E Kingsland—In Crawford Tract, map filed of record in the office of the Recorder of Alameda Co, lot 13, blk F-1440 71

BLOCK 1442.

75155 J H McMenomy—In Crawford Tract, map filed of record in the office of the Recorder of Alameda Co, lots 1 and 2, blk G-1442 .... 1 47

75155 J H McMenomy—In Crawford Tract, map filed of record in the office of the Recorder of Alameda Co, lots 3 and 4, blk G-1442 and imps 1 34

75155 J H McMenomy—In Crawford Tract, map filed of record in the office of the Recorder of Alameda Co, pce of ld beg at a pt on the e l of San Pablo ave, 108 6-12 ft s from Crawford st, th s 108 92 by 400 ft e, por blk G-1442, and imps........ 3 27

75157 Fred J Ashman—In Crawford Tract, map filed of record in the office of the Recorder of Alameda Co, lot 6, blk G-1442, and imps 60

75160 J H McMenomy—In Crawford Tract, map filed of record in the office of the Recorder of Alameda Co, lots 8 and 9, blk G-1442 and imps 1 64

75161 William Nicol—In Crawford Tract, map filed of record in the office of the Recorder of Alameda Co, w 40 ft of lot 10, blk G-1442, and imps........ 1 58

75172 Pauline W Young — In Crawford Tract, map filed of record in the office of the Recorder of Alameda Co, lot 16, blk G-1442, and imps........ 1 45

BLOCK 1444.

75210 W H Norwood, Mortgagee's interest, in Crawford Tract, map filed of record in the office of the Recorder of Alameda Co, e ½ of lot 4, blk B-1444 63

75217 Rube Hunter — Mortgagee's interest, in Crawford Tract (map filed of record in the office of the Recorder of Alameda Co, lot 10, blk B-1444. .... 3 33

75222 E M McPherson—In Crawford Tract, map filed of record in the office of the Recorder of Alameda Co, lot 11, blk B-1441, and imps........ 69

BLOCK 1445.

75249 Joseph Fletcher—In Herzog Tract, subdivided, map filed of record in the office of the Recorder of Alameda Co, e 48 97-100 ft of lots 18 and 19, blk 9-1445........ 92

75249 Joseph Fletcher—In Herzog Tract ((sub-divided), map filed of record in the office of the Recorder of Alameda Co, w 40 ft of e 88 97-100 ft of lots 18 and 19, blk 9-1445 76

75251 E N Snook—In Herzog Tract (sub-divided), map filed of record in the office of the Recorder of Alameda Co, lots 5-6 and 7 and lot 24, blk 9-1445 .... 1 40

75253 Baldonera Perez—In Herzog Tract (sub-divided), map filed of record in the office of the Recorder of Alameda Co, lot 20, blk 9-1445, imps and pers prop.. 69

BLOCK 1446

75265 Sanford A. Liggins — In Herzog Tract (sub-divided), map filed of record in the office of the Recorder of Alameda Co, w 33 ft of e 66 5-100 ft of lots 5-6 and 7, blk 10-1446, imps and pers prop........ 69

BLOCK 1447.

75294 K Haller—Mortgagee's interest, in Herzog Tract, (sub-divided), map filed of record in the office of the Recorder of Alameda Co, lot 8, blk 11-1447........ 1 04

BLOCK 1449.

75324 K V Klinkner—Mortgagee's interest, in Herzog Tract (sub-divided), map filed of record in the office of the Recorder of Alameda Co, lot 6 and w 30 ft lot 7, blk 3-1449........ 2 04

BLOCK 1450.

75346 Lester Reiff — In Herzog Tract (sub-divided), map filed of record in the office of the Recorder of Alameda Co, lots 10 to 13, blk 2-1450 .... 1 22

BLOCK 1452.

75366 T S Downar—In Rock Island Tract, map filed of record in the office of the Recordor of Alameda Co, lot 37, blk 1452........ 84

BLOCK 1457.

75392 Ramona Espejo—In Map of Klinknerville Tract, map filed of record in the office of the Recorder of Alameda Co, e ½ of lot 4, blk A-1457, and imps 71

BLOCK 1460.

75411 Pierre Barrelles—In Beaudry & Peladeau Tract, map filed of record in the office of the Recorder of Alameda Co, pce of ld beg at the nw cor of Folsom st and San Pablo ave, th n 334 46-100 ft, w 364 25-100 ft, s 314 31-100 ft to n l of Folsom st, th e 363 69-100 ft to beg, por blk 1-2-1460, and imps 3 74

BLOCK 1461.

75423 Wm F Hurll — In John Doyle Tract, map filed of record in the office of the Recorder of Alameda Co, lots 1 and 2, blk M-1461, and imps 1 93

BLOCK 1462.

75431 J and T McFarland — In Beaudry & Peladeau Tract, map filed of record in the office of the Recorder of Alameda Co, n 31 5-12 ft of

(Continued on Page 18.)